



Rajasthan

# Assembly Factbook™

Ladnun Assembly Constituency



Key Electoral Data of Ladnun  
Assembly Constituency (Vidhan Sabha)

Rajasthan

# **Assembly Factbook™**

Ladnun Assembly Constituency



Ladnun Vidhan Sabha

## **Editor & Director**

Dr. R.K. Thukral

## **Research Editor**

Dr. Shafeeq Rahman

## **Compiled, Researched and Published by Datanet India Pvt. Ltd.**

D-100, 1st Floor,

Okhla Industrial Area, Phase-I,  
New Delhi- 110020.

Ph.: 91-11- 43580781-84

Email : support@indiastatpublications.com

Website : www.indiastatelections.com

## **Online Book Store :**

www.indiastatpublications.com

**Report No. :** AFB/RJ-106-0125

**ISBN :** 978-93-87293-22-9

**First Edition :** January, 2018

**Eighth Updated Edition :** January, 2025

**Price :** Rs. 11500/-

US\$ 310

**© Datanet India Pvt. Ltd.**

All rights reserved. No part of this book may be reproduced, stored in a retrieval system or transmitted in any form or by any means, mechanical photocopying, photographing, scanning, recording or otherwise without the prior written permission of the publisher. Please refer to Disclaimer at page no. 208 for the use of this publication.

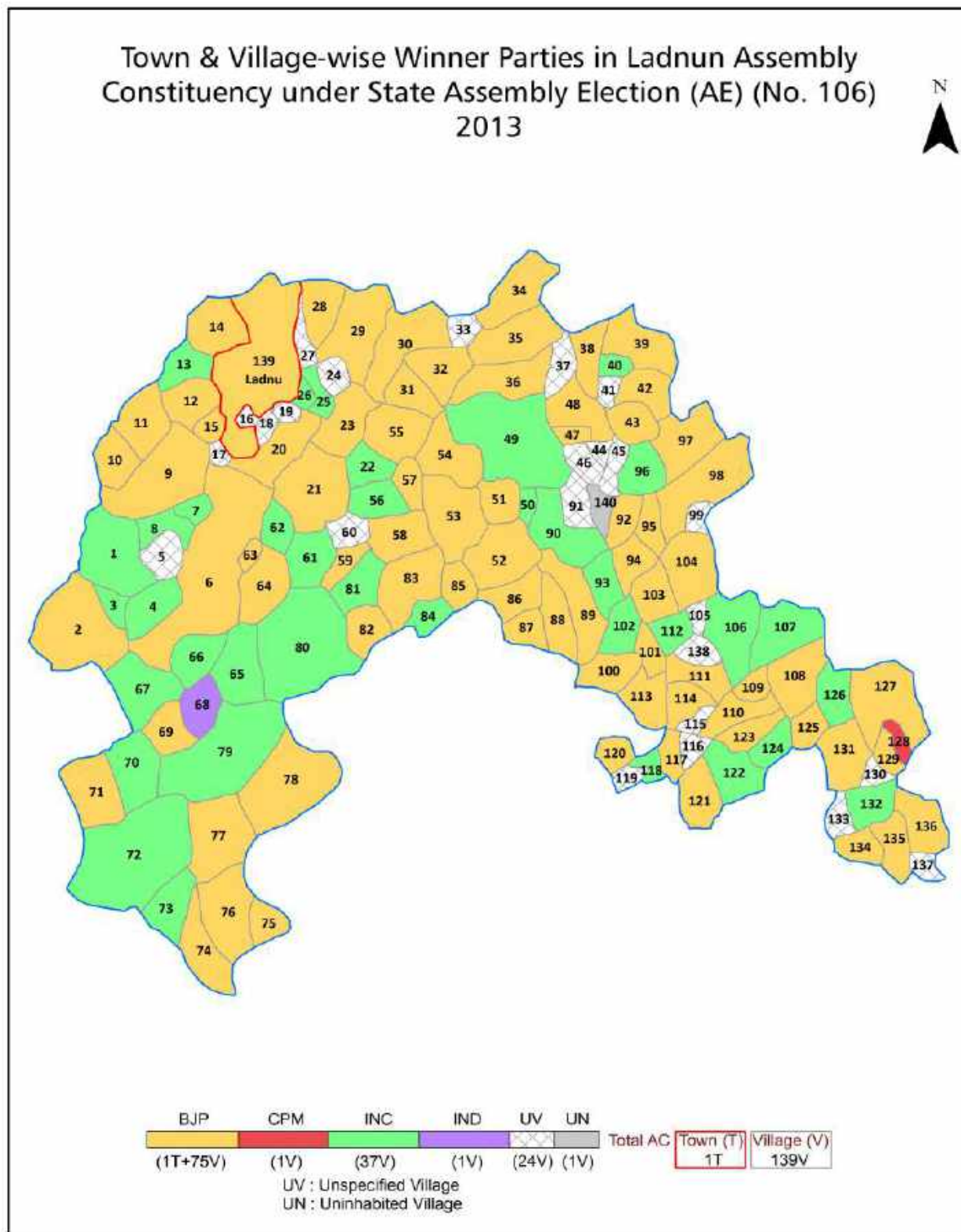
Printed in India

## Contents

No.	Particulars	Page No.
	<b>Introduction</b>	
1	Assembly Constituency - (Vidhan Sabha) at a Glance   Features of Assembly as per Delimitation Commission of India (2008)	1-2
	<b>Location and Political Maps</b>	
2	Location Map   Boundaries of Assembly Constituency - (Vidhan Sabha in District   Boundaries of Assembly Constituency under Parliamentary Constituency - (Lok Sabha)   Town & Village-wise Winner Parties- 2024, 2023, 2019, 2018, 2014, 2013, 2009 and 2008	3-11
	<b>Administrative Setup (2011)</b>	
3	District   Sub-district   Towns   Villages   Inhabited Villages   Uninhabited Villages   Village Panchayat   Intermediate Panchayat	12-19
	<b>Demographics (2011)</b>	
4	Population   Households   Rural/Urban Population   Towns and Villages by Population Size   Sex Ratio (Total & 0-6 Years)   Religious Population   Social Population   Literacy Rate	20-21
	<b>Electoral Features</b>	
5	Important Dates of Last Elections Held   Electors by Gender   Service Electors   Voters   Voters Turnout   Polling Stations & Average Number of Electors per Polling Station   Electors by Age Group   Present Elected Representatives	22-27
	<b>Historical Summary Election Results</b>	
6	Vote Share of Major Parties   Winning Margin (Number & Percentage   Polarity of Parties   Summary Result of Assembly Segment of Parliamentary Elections 2024, 2019, 2014, 2009, 2004 and 1999   Summary Result of Assembly Elections 2023, 2018, 2013, 2008, 2003, 1998, 1993, 1990, 1985, 1980, 1977, 1972, 1967, 1962 and 1957	28-50
	<b>Polling Station Level Election Results</b>	
7	Name and Number of Polling Station 2024, 2023, 2019, 2018, 2014, 2013, 2009 and 2008   Polling Station-wise Electors, Voters & Voters Turnout 2024, 2023, 2019, 2018, 2014, 2013, 2009 and 2008   Polling Station wise Elections Results 2024, 2023, 2019, 2018, 2014, 2013, 2009 and 2008	51-188
	<b>Share of Assembly Constituency</b>	
8	Share of Assembly Constituency - (Vidhan Sabha) in State, District and Parliamentary Constituency - (Lok Sabha)	189
	<b>Socio-Economic Amenities (2011)</b>	
9	Access to Administrative Units   Agricultural, Manufacturing and Industrial Commodities   Demographic Indicators   Education   Health & Manpower   Drinking Water Supply   Sanitation   Entertainment and Recreations Infrastructure   Power   Food Allocation Distribution and Marketing of Agriculture Commodities Infrastructure   Transport and Road Infrastructure   Communication   Banking and Financial Services   Land Use   Irrigation Source	191-205
10	<b>Abbreviation &amp; Sources</b>	206-207
11	<b>Disclaimer</b>	208



## Location & Political Map



## Administrative Setup

### List of Village Panchayat & Intermediate Panchayat (Block) Name - 2011

Village Name	Village Panchayat Name	Intermediate Panchayat Name
Aaspura	Dhyawa	Ladnu
Ahiro Ka Bas	Sudrasan	Didwana
Ambapa	Thanu	Didwana
Anesariya	Sardi	Ladnu
Asalsar	Dausar	Didwana
Asota	Asota	Ladnu
Badela	Balsamand	Ladnu
Bader	Bankliya	Ladnu
Baldoo	Baldoo	Ladnu
Balsamand	Balsamand	Ladnu
Bankliya	Bankliya	Ladnu
Banwasa	Deendarpura	Didwana
Bardawa	Bardawa	Didwana
Bemoth	Bardawa	Didwana
Ber	Dujar	Ladnu
Bhamas	Rodoo	Ladnu
Bharnawa	Hudas	Ladnu
Bhidasari	Sardi	Ladnu
Bhiyani	Asota	Ladnu
Bithooda	Sanwrad	Ladnu
Chak Goredi	Mangalpura	Ladnu
Chandrai	Chandrai	Ladnu
Chhapara	Chhapara	Ladnu
Cholookhan	Cholookhan	Didwana
Chundasariya	Chandrai	Ladnu
Dabri	Asota	Ladnu
Datau	Sanwrad	Ladnu
Dausar	Dausar	Didwana
Dayalpura	Dayalpura	Didwana

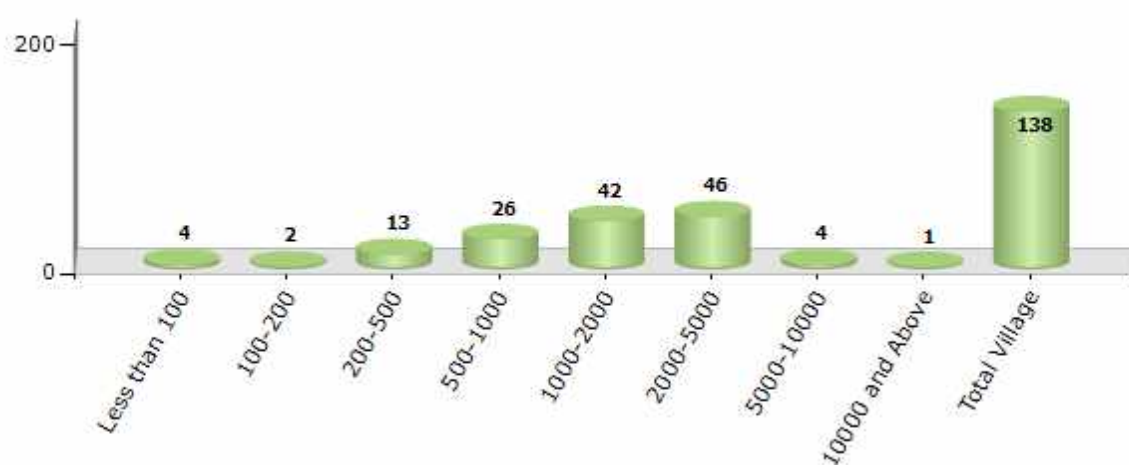
Contd....

## Demographic

### Number of Villages by Population Size - 2011

Less than 100	100-200	200-500	500-1000	1000-2000	2000-5000	5000-10000	10000 and Above	Total Village
4	2	13	26	42	46	4	1	138

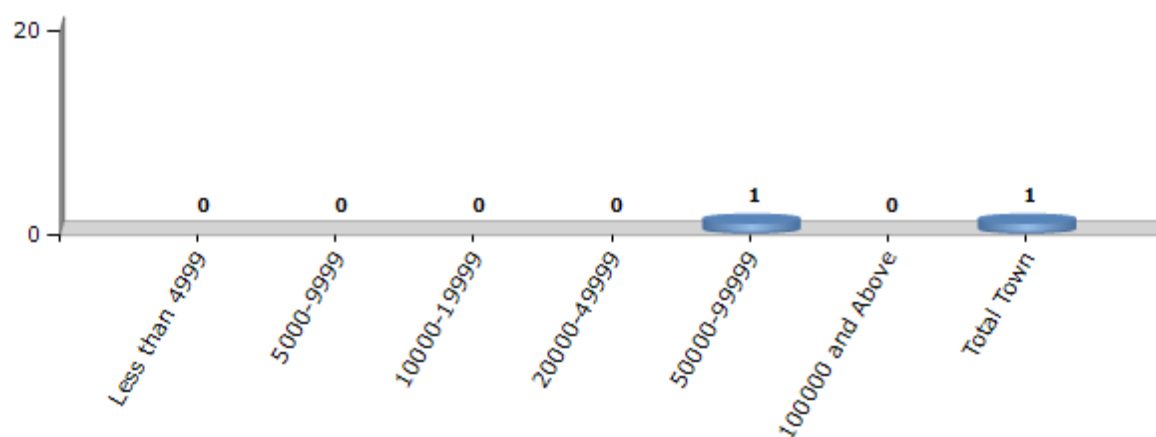
Number of Villages by Population Size - 2011



### Number of Towns by Population Size - 2011

Less than 4999	5000-9999	10000-19999	20000-49999	50000-99999	100000 and Above	Total Town
0	0	0	0	1	0	1

Number of Towns by Population Size - 2011

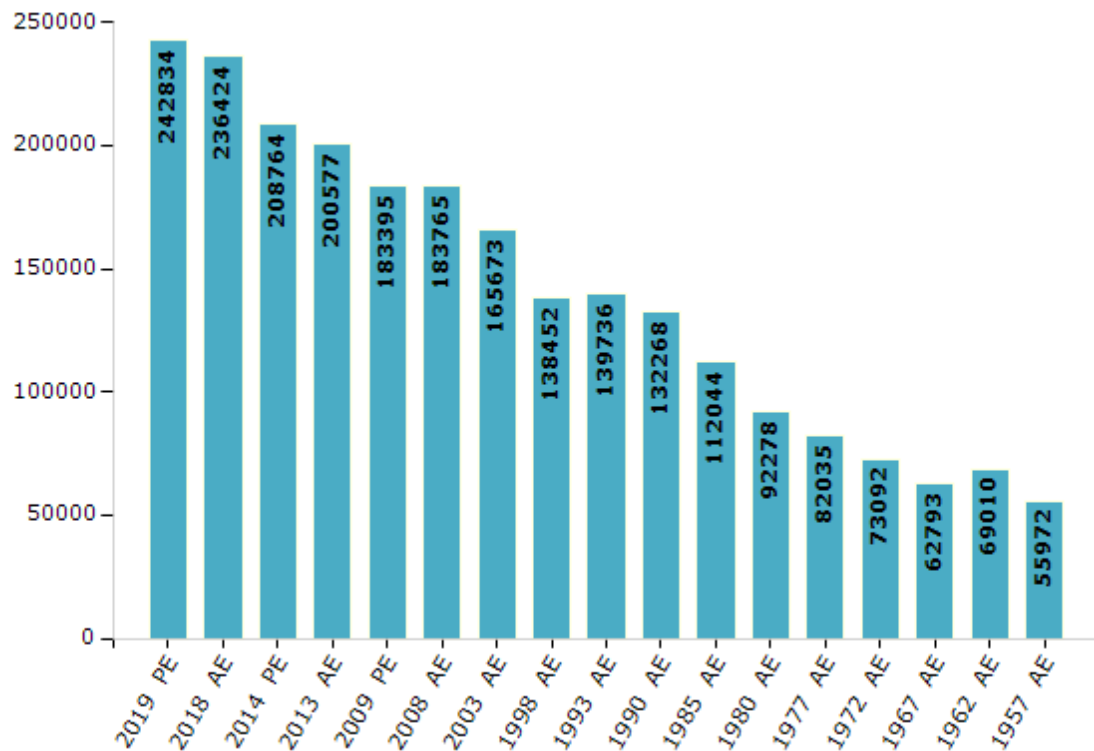


## Electoral Features

### Electors by Male & Female

Year	Male	Female	Others	Total	Year	Male	Female	Others	Total
2019 PE	126089	116743	2	242834	1993 AE	71534	68202	-	139736
2018 AE	122948	113475	1	236424	1990 AE	69224	63044	-	132268
2014 PE	109982	98782	0	208764	1985 AE	57799	54245	-	112044
2013 AE	105656	94921	0	200577	1980 AE	46458	45820	-	92278
2009 PE	94482	88913	-	183395	1977 AE	41391	40644	-	82035
2008 AE	94474	89291	-	183765	1972 AE	36679	36413	-	73092
2004 PE	-	-	-	-	1967 AE	-	-	-	62793
2003 AE	84609	81064	-	165673	1962 AE	-	-	-	69010
1999 PE	-	-	-	-	1957 AE	-	-	-	55972
1998 AE	69964	68488	-	138452	1952 AE	-	-	-	-

Number of Electors



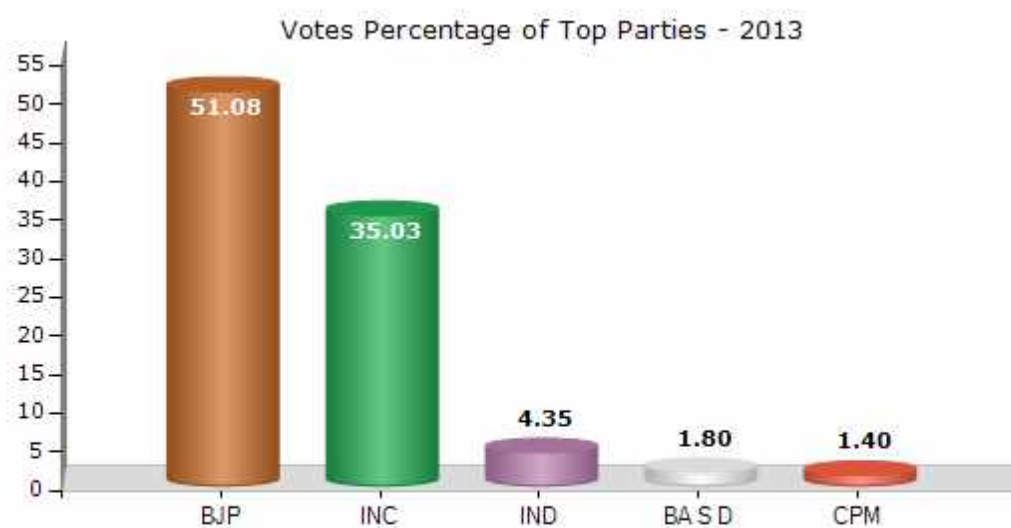
**Note :** AE : Assembly Election, PE : Assembly Segment of Parliamentary Election



## Historical Summary Election Results

### Summary Result of Assembly Election - 2013

Candidate Name	Party	Votes	Votes %
Manohar Singh	BJP	73345	51.08
Harjiram Burdak	INC	50294	35.03
Premaram	IND	6246	4.35
Hariram Mehrada	BA S D	2589	1.8
Bajranglal Jat	CPM	2012	1.4
Bhanwarlal Saini	BSP	1731	1.21
Moolaram	IND	1338	0.93
Sudhir Pareek	IND	1023	0.71
Iliyash Khan	RLD	983	0.68
Mo. Iliyash Khichi	IND	800	0.56
Pushpa Kanwar	SP	568	0.4
Chunnaram Choudhary	NPEP	527	0.37
Banshilal	JGP	458	0.32
	NOTA	1677	1.17



## Polling Station Level Election Results

### Number and Name of Polling Stations (PS) (2018)

Number of Polling Stations	Name of Polling Stations	Number of Polling Stations	Name of Polling Stations
1	Government Upper Primary School, Vishwnathpura	22	Government Upper Primary School No. 4 (East Part), Ladnun
2	Government Secondary School (Right Part), Harijan Basti, Ladnun	23	Bhanwarlal Lunkad Smriti Bhawan 8th Patti, Darwaje Ke Pas Ka Room No. 1 (Middle Part), Ladnun
3	Government Secondary School, (Middle Part), Harijan Basti, Ladnun	24	Lad Manohar Bal Niketan Senior Secondary School, (Left Part), Ladnun
4	Government Secondary School, (Left Part), Harijan Basti, Ladnun	25	Lad Manohar Bal Niketan Senior Secondary School, (Middle Part), Ladnun
5	Stadium (North Part), Ladnun	26	Lad Manohar Bal Niketan Senior Secondary School (East Part), Ladnun
6	Stadium (South Part), Ladnun	27	Government Secondary School, (East Part), Shahriya Bas, Ladnun
7	Scout Hall, (Left Part), Ladnun	28	Government Secondary School, (Middle Part), Shahriya Bas, Ladnun
8	Mahaveer Upper Primary School (North Part), Ladnun	29	Atithi Bhawan Ladnun
9	Mahaveer Upper Primary School, (Middle Part), Ladnun	30	Oswal Panchayat Bhawan (Left Part), Ladnun
10	Mahaveer Upper Primary School, (Sidhiyo Ke Pas Ka Bhawan), Ladnun	31	Bhutodiya Government Girls Upper Primary School (Right Part), Ladnun
11	Government Upper Primary School No. 1 (North Part), Ladnun	32	Johari Government Senior Secondary School, (West Part), Ladnun
12	Government Upper Primary School No. 1 (South Part), Ladnun	33	Johari Government Senior Secondary School, (Middle Part), Ladnun
13	Jain Bhawan, (North Part), Rahu Gate Ke Pas, Ladnun	34	Johari Government Senior Secondary School, (East Part), Ladnun
14	Jain Bhawan, (West Part), Rahugate Ke Pas, Ladnun	35	Government Upper Primary School, (Right Part), Khanpur
15	Shrimati Kesar Devi Sethi Government Girls Senior Secondary School, Karyalay Ke Pass Ka Room (Middle Part), Ladnun	36	Government Upper Primary School, (Left Part), Khanpur
16	Shrimati Kesar Devi Sethi Government Girls Senior Secondary School, Room No. 1, (Middle Part), Ladnun	37	Government Senior Secondary School, (West Part), Jaswantgarh
17	Rawna Rajput Panchayat Bhawan, Ladnun	38	Government Senior Secondary School, (Middle Part), Jaswantgarh
18	Dr. Jakir Husain Upper Primary School, (Left Part), Kayamkhani Panchayat, Bada Bas, Ladnun	39	Government Senior Secondary School, (East Part), Jaswanthgath
19	Dr. Jakir Husain Upper Primary School, (Middle Part), Kayamkhani Panchayat, Bada Bas, Ladnun	40	Government Primary School No. 1, (North Part), Jaswanthgath
20	Dr. Jakir Husain Upper Primary School, (Right Part), Kayamkhani Panchayat, Bada Bas, Ladnun	41	Government Primary School No. 1, (Middle Part), Jaswanthgath
21	Government Upper Primary School No. 4 (West Part), Ladnun	42	Government Primary School No. 1, (South Part), Jaswanthgath

Contd....

## Polling Station Level Election Results

### Polling Station-wise Votes Secured by Overall Top Five Parties in Ladnun Assembly in Assembly Election (AE) under Nagaur Parliamentary Constituency in Rajasthan (2018)

Number of Polling Station	Winner - Mukesh Kumar Bhakar (INC)	Runner-up - Manohar Singh (BJP)	3rd - Jagannath Burdak (RLTP)	4th - Omprakash Bagra (IND)	5th - Tasleem Aaref (IND)	NOTA	Other	Total Votes Secured
36	234	132	39	34	14	6	17	476
37	287	347	11	99	16	7	46	813
38	149	327	16	122	13	4	56	687
39	60	192	27	221	3	5	88	596
40	67	248	13	108	68	3	17	524
41	407	74	32	24	141	8	37	723
42	217	186	21	73	42	1	24	564
43	283	98	37	73	12	6	211	720
44	98	55	36	377	0	12	117	695
45	195	137	72	213	3	7	44	671
46	114	79	63	354	5	8	66	689
47	196	145	46	189	4	6	47	633
48	244	185	57	177	2	9	72	746
49	113	90	18	253	1	1	27	503
50	133	114	27	66	3	5	32	380
51	196	69	70	119	23	9	92	578
52	209	301	46	214	3	6	65	844
53	327	248	136	65	5	16	116	913
54	205	294	137	102	5	1	43	787
55	392	96	130	1	7	1	25	652
56	82	324	167	5	6	4	41	629
57	115	229	163	0	2	1	54	564
58	102	214	124	20	4	3	48	515
59	429	241	60	20	50	6	54	860
60	435	274	58	0	1	1	27	796
61	25	293	3	0	1	3	14	339
62	89	299	1	18	1	6	37	451
63	326	223	55	27	64	15	42	752
64	351	140	14	38	105	4	103	755
65	387	163	66	15	65	16	92	804
66	387	221	35	23	56	11	103	836
67	258	160	119	0	0	4	22	563
68	330	307	110	1	4	2	37	791
69	173	494	107	4	2	17	44	841
70	245	234	88	10	5	5	30	617

Contd....

## Polling Station Level Election Results

**Winner, Runner-up and 3rd Party Position & Winning Margin According to Polling Stations in Ladnun Assembly in Assembly Election (AE) under Nagaur Parliamentary Constituency in Rajasthan (2018)**

Polling Station Number	Winner Party	Winner Votes (%)	Runner-up Party	Runner-up Votes (%)	Winning Margin Votes (%)	Third Party	Third Party Votes (%)	Other Votes (%)
71	INC	139 (49.29)	RLTP	112 (39.72)	27 (9.57)	BJP	9 (3.19)	22 (7.8)
72	INC	196 (35.7)	BJP	184 (33.52)	12 (2.18)	RLTP	126 (22.95)	43 (7.83)
73	INC	200 (35.65)	BJP	194 (34.58)	6 (1.07)	RLTP	104 (18.54)	63 (11.23)
74	INC	239 (32.38)	RLTP	208 (28.18)	31 (4.2)	BJP	206 (27.91)	85 (11.52)
75	INC	342 (45.3)	RLTP	192 (25.43)	150 (19.87)	BJP	161 (21.32)	60 (7.95)
76	BJP	232 (32.13)	INC	218 (30.19)	14 (1.94)	BSP	103 (14.27)	169 (23.41)
77	BJP	225 (55.28)	INC	84 (20.64)	141 (34.64)	RLTP	56 (13.76)	42 (10.32)
78	INC	362 (58.11)	BJP	182 (29.21)	180 (28.9)	RLTP	25 (4.01)	54 (8.67)
79	BJP	325 (53.45)	INC	119 (19.57)	206 (33.88)	RLTP	59 (9.7)	105 (17.27)
80	BJP	286 (48.07)	INC	210 (35.29)	76 (12.78)	RLTP	53 (8.91)	46 (7.73)
81	BJP	326 (42.73)	INC	158 (20.71)	168 (22.02)	RLTP	128 (16.78)	151 (19.79)
82	BJP	744 (85.32)	INC	49 (5.62)	695 (79.7)	IND (OB)	21 (2.41)	58 (6.65)
83	INC	305 (37.33)	BJP	233 (28.52)	72 (8.81)	IND (OB)	145 (17.75)	134 (16.4)
84	INC	296 (35.24)	BJP	222 (26.43)	74 (8.81)	IND (TA)	103 (12.26)	219 (26.07)
85	BJP	293 (45.15)	IND (TA)	114 (17.57)	179 (27.58)	INC	107 (16.49)	135 (20.8)
86	BJP	301 (51.1)	INC	134 (22.75)	167 (28.35)	IND (OB)	91 (15.45)	63 (10.7)
87	INC	363 (60.8)	BJP	117 (19.6)	246 (41.2)	RLTP	43 (7.2)	74 (12.4)
88	INC	192 (28.74)	RLTP	151 (22.6)	41 (6.14)	IND (OB)	108 (16.17)	217 (32.49)
89	INC	228 (34.34)	BJP	150 (22.59)	78 (11.75)	RLTP	116 (17.47)	170 (25.6)
90	BJP	386 (65.53)	INC	65 (11.04)	321 (54.49)	IND (OB)	48 (8.15)	90 (15.28)
91	BJP	384 (63.58)	INC	91 (15.07)	293 (48.51)	IND (OB)	34 (5.63)	95 (15.73)
92	BJP	227 (48.4)	INC	125 (26.65)	102 (21.75)	IND (OB)	48 (10.23)	69 (14.71)
93	BJP	235 (42.04)	INC	163 (29.16)	72 (12.88)	RLTP	77 (13.77)	84 (15.03)
94	INC	251 (46.48)	RLTP	132 (24.44)	119 (22.04)	BJP	90 (16.67)	67 (12.41)
95	INC	255 (43.15)	RLTP	142 (24.03)	113 (19.12)	BJP	130 (22)	64 (10.83)
96	INC	288 (34.87)	RLTP	241 (29.18)	47 (5.69)	BJP	187 (22.64)	110 (13.32)
97	INC	258 (30.11)	BJP	243 (28.35)	15 (1.76)	RLTP	179 (20.89)	177 (20.65)
98	INC	290 (55.56)	RLTP	144 (27.59)	146 (27.97)	BJP	44 (8.43)	44 (8.43)
99	INC	192 (39.83)	BJP	110 (22.82)	82 (17.01)	RLTP	94 (19.5)	86 (17.84)
100	INC	420 (45.6)	RLTP	240 (26.06)	180 (19.54)	BJP	159 (17.26)	102 (11.07)
101	BJP	610 (98.23)	INC	3 (0.48)	607 (97.75)	IND (SP)	2 (0.32)	6 (0.97)
102	INC	359 (61.37)	BJP	103 (17.61)	256 (43.76)	RLTP	94 (16.07)	29 (4.96)
103	INC	393 (47.01)	BJP	283 (33.85)	110 (13.16)	RLTP	101 (12.08)	59 (7.06)
104	BJP	333 (43.08)	INC	201 (26)	132 (17.08)	RLTP	112 (14.49)	127 (16.43)
105	INC	473 (51.36)	BJP	253 (27.47)	220 (23.89)	RLTP	84 (9.12)	111 (12.05)

Contd....

## Socio-Economic Amenities - Rural

### Access to Education Facilities

Particulars	Number of Village (% of Population)				
	Available	Not Available	If Not Available (Distance of Nearest Facility)		
			A	B	C
Govt. Primary School	120 (98)	18 (2)	1 (0)	1 (0)	0 (0)
Private Primary School	83 (80)	55 (20)	13 (2)	2 (0)	0 (0)
Govt. Middle School	93 (89)	45 (11)	19 (4)	5 (2)	1 (0)
Private Middle School	65 (69)	73 (31)	8 (2)	2 (0)	0 (0)
Govt. Secondary School	58 (69)	80 (31)	48 (17)	13 (5)	4 (2)
Private Secondary School	48 (57)	90 (43)	3 (2)	2 (1)	0 (0)
Govt. Senior Secondary School	19 (33)	119 (67)	42 (21)	35 (19)	20 (11)
Private Senior Secondary School	22 (31)	116 (69)	5 (2)	4 (2)	0 (0)
Govt. Arts and Science Degree College	0 (0)	138 (100)	7 (2)	19 (14)	104 (72)
Private Arts and Science Degree College	1 (4)	137 (96)	0 (0)	0 (0)	7 (7)
Govt. Engineering College	0 (0)	138 (100)	0 (0)	0 (0)	32 (19)
Private Engineering College	0 (0)	138 (100)	0 (0)	0 (0)	106 (81)
Govt. Medicine College	0 (0)	138 (100)	0 (0)	0 (0)	122 (92)
Private Medicine College	0 (0)	138 (100)	0 (0)	0 (0)	16 (8)
Govt. Management Institute	0 (0)	138 (100)	0 (0)	0 (0)	38 (35)
Private Management Institute	0 (0)	138 (100)	0 (0)	0 (0)	100 (65)
Govt. Polytechnic	0 (0)	138 (100)	0 (0)	0 (0)	100 (80)
Private Polytechnic	0 (0)	138 (100)	0 (0)	0 (0)	38 (20)
Govt. Vocational Training School/ITI	0 (0)	138 (100)	4 (1)	13 (9)	38 (25)
Private Vocational Training School/ITI	1 (4)	137 (96)	3 (1)	8 (7)	71 (53)
Govt. Non Formal Training Centre	0 (0)	138 (100)	7 (2)	15 (14)	91 (60)
Private Non Formal Training Centre	0 (0)	138 (100)	0 (0)	2 (1)	23 (23)
Govt. School For Disabled	0 (0)	138 (100)	0 (0)	0 (0)	51 (36)
Private School For Disabled	0 (0)	138 (100)	0 (0)	0 (0)	86 (63)
Government Others	0 (0)	138 (100)	0 (0)	0 (0)	0 (0)
Private Others	0 (0)	138 (100)	0 (0)	0 (0)	0 (0)

Note : Distance A : Less than 5 km; B : Between 5-10 km; C : 10+ km.; Source : Data Analysis is based on 2011 Census.

## DISCLAIMER

The Terms of Use and Disclaimer of Datanet India Private Limited (hereinafter referred to as "Datanet") for use of this analysis report of **Ladnun Assembly Constituency (Ladnun Vidhan Sabha)** :-

1. **Assembly Factbook™** is a Registered Trade Mark owned by Datanet.
2. All the maps are sketched and graphical representation only and have not been drawn to the scale and also not to represent the actual geographical area or boundary of the unit.
3. The data for the aforesaid analysis is based on authentic sources and has been culled from the various publications of Census, CSO and NSSO for district and block level data, various central and state government departments, Central & State Elections Commissions and the concerned Returning Officers' releases, Electoral Rolls, Election results and allied publications, internal assessment, surveys, estimates and analysis. Therefore, certain adjustment of data at micro level may have been done to arrive closer to the macro data.
4. Data have been provided on an "As Is" and "As AVAILABLE" basis
5. The colours shown in the maps or diagram and charts of a particular party, alliance or AC are indicative and do not represent them.
6. This publication which includes maps, sheets, graphs and data would be the property under copyright of Datanet only. The user may use these for its internal study, analysis and research purposes. It's public display, re-selling or any commercial uses by the user are not allowed.
7. Datanet has taken due care and caution in compilation and processing of data and allied information, but does not guarantee the accuracy, adequacy or completeness of any information/analysis and will be not responsible for any errors or omissions or for the results obtained from the use of such information/analysis.
8. All the contents for the publication have been culled from various authentic sources and Datanet reasonably believes such sources to be reliable, but does not make any representations, express or implied as to the accuracy or fitness of use of such information. The information or contents of the information/analysis do not constitute advice and should not be relied upon in making (or refraining from making) any decision. Any reliance placed upon the information provided by Datanet is the sole responsibility and strictly at the user's risk.
9. In no event will Datanet be liable for any damages (including, without limitation, damages for loss of business projects, or loss of profits) arising in contract, tort or otherwise from the use of or inability to use any of its contents, or from any action taken (or refrained from being taken) as a result of using the analysis or any of its contents. Datanet its directors, owners, editors, officials, employees, distributor and agents or any associate will not be liable for any errors in the information contained or any consequences arising from the use of the contents of the provided information/analysis.
10. If any provision of these terms and conditions is held invalid or illegal or unenforceable for any reason by any court of competent jurisdiction, such provision shall be severed and the remainder of provisions of the terms and conditions shall continue in full force and effect as if the Term of Use had been executed with the invalid, illegal or unenforceable provision eliminated.
11. If there are any discrepancies in the information provided, please bring it to attention of Datanet for suitable rectification measures.



**Buy Online This Complete Book At**  
**Datanet India eBooks Store**

[www.indiastatpublications.com](http://www.indiastatpublications.com)

or go directly at

[http://www.indiastatpublications.com/  
Assembly\\_factbook/Rajasthan/Nagaur/ Ladnun](http://www.indiastatpublications.com/Assembly_factbook/Rajasthan/Nagaur/Ladnun)

 **indiastat**elections

ISBN : 978-93-87293-22-9



9 789387 293229