



Rajasthan

Assembly Factbook™

Makrana Assembly Constituency



Key Electoral Data of Makrana
Assembly Constituency (Vidhan Sabha)

Rajasthan

Assembly Factbook™

Makrana Assembly Constituency



Makrana Vidhan Sabha

Editor & Director

Dr. R.K. Thukral

Research Editor

Dr. Shafeeq Rahman

Compiled, Researched and Published by Datanet India Pvt. Ltd.

D-100, 1st Floor,

Okhla Industrial Area, Phase-I,
New Delhi- 110020.

Ph.: 91-11- 43580781-84

Email : support@indiastatpublications.com

Website : www.indiastatelections.com

Online Book Store :

www.indiastatpublications.com

Report No. : AFB/RJ-113-0125

ISBN : 978-93-87293-29-8

First Edition : January, 2018

Eighth Updated Edition : January, 2025

Price : Rs. 11500/-

US\$ 310

© Datanet India Pvt. Ltd.

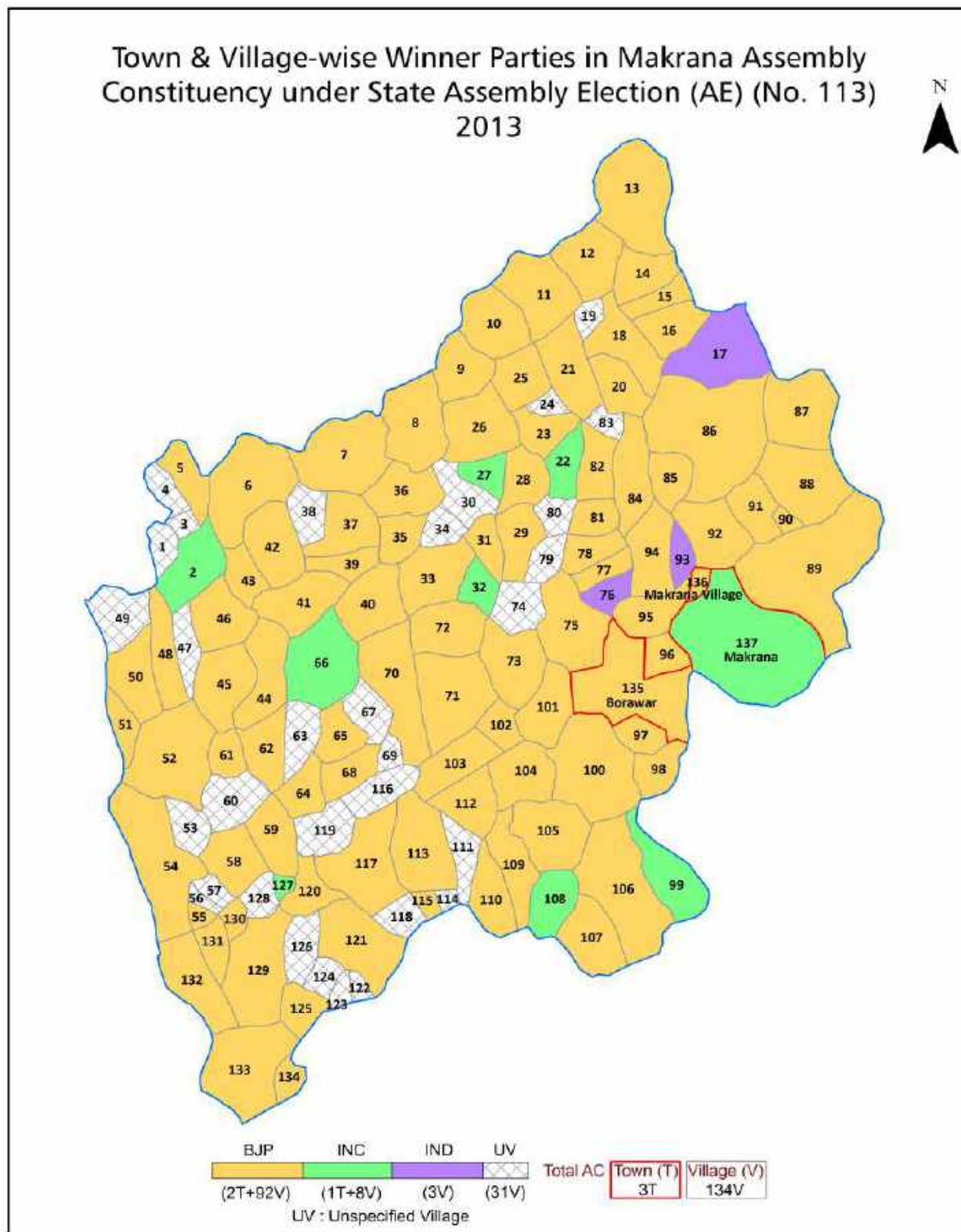
All rights reserved. No part of this book may be reproduced, stored in a retrieval system or transmitted in any form or by any means, mechanical photocopying, photographing, scanning, recording or otherwise without the prior written permission of the publisher. Please refer to Disclaimer at page no. 209 for the use of this publication.

Printed in India

Contents

No.	Particulars	Page No.
	Introduction	
1	Assembly Constituency - (Vidhan Sabha) at a Glance Features of Assembly as per Delimitation Commission of India (2008)	1-2
	Location and Political Maps	
2	Location Map Boundaries of Assembly Constituency - (Vidhan Sabha in District Boundaries of Assembly Constituency under Parliamentary Constituency - (Lok Sabha) Town & Village-wise Winner Parties- 2024, 2023, 2019, 2018, 2014, 2013, 2009 and 2008	3-11
	Administrative Setup (2011)	
3	District Sub-district Towns Villages Inhabited Villages Uninhabited Villages Village Panchayat Intermediate Panchayat	12-18
	Demographics (2011)	
4	Population Households Rural/Urban Population Towns and Villages by Population Size Sex Ratio (Total & 0-6 Years) Religious Population Social Population Literacy Rate	19-20
	Electoral Features	
5	Important Dates of Last Elections Held Electors by Gender Service Electors Voters Voters Turnout Polling Stations & Average Number of Electors per Polling Station Electors by Age Group Present Elected Representatives	21-26
	Historical Summary Election Results	
6	Vote Share of Major Parties Winning Margin (Number & Percentage Polarity of Parties Summary Result of Assembly Segment of Parliamentary Elections 2024, 2019, 2014, 2009, 2004 and 1999 Summary Result of Assembly Elections 2023, 2018, 2013, 2008, 2003, 1998, 1993, 1990, 1985, 1980, 1977, 1972 and 1967	27-47
	Polling Station Level Election Results	
7	Name and Number of Polling Station 2024, 2023, 2019, 2018, 2014, 2013, 2009 and 2008 Polling Station-wise Electors, Voters & Voters Turnout 2024, 2023, 2019, 2018, 2014, 2013, 2009 and 2008 Polling Station wise Elections Results 2024, 2023, 2019, 2018, 2014, 2013, 2009 and 2008	48-189
	Share of Assembly Constituency	
8	Share of Assembly Constituency - (Vidhan Sabha) in State, District and Parliamentary Constituency - (Lok Sabha)	190
	Socio-Economic Amenities (2011)	
9	Access to Administrative Units Agricultural, Manufacturing and Industrial Commodities Demographic Indicators Education Health & Manpower Drinking Water Supply Sanitation Entertainment and Recreations Infrastructure Power Food Allocation Distribution and Marketing of Agriculture Commodities Infrastructure Transport and Road Infrastructure Communication Banking and Financial Services Land Use Irrigation Source	192-206
10	Abbreviation & Sources	207-208
11	Disclaimer	209

Location & Political Map



Administrative Setup

List of Village Panchayat & Intermediate Panchayat (Block) Name - 2011

Village Name	Village Panchayat Name	Intermediate Panchayat Name
Akhepura	Bhichawa	Makrana
Altawa	Altawa	Makrana
Amarpura	Manana	Makrana
Amarsar	Manana	Makrana
Asarwa	Asarwa	Makrana
Bajiyon Ki Dhani	Bhichawa	Makrana
Bajoli	Bajoli	Makrana
Balaghana	Rani Gaon	Makrana
Bansara	Jakhli	Makrana
Barwala	Barwali	Makrana
Barwali	Barwali	Makrana
Beenjari	Indokha	Makrana
Besroli	Besroli	Makrana
Bhaiya Kalan	Bhaiya Kalan	Makrana
Bhaiya Khurd	Bhaiya Kalan	Makrana
Bharnai	Bharnai	Makrana
Bhichawa	Bhichawa	Makrana
Bhutawa	Altawa	Makrana
Billoo	Billoo	Makrana
Budsoo	Budsoo	Makrana
Bugala	Altawa	Makrana
Chak Rani Gaon	Rani Gaon	Makrana
Chakmadas	Itawa Lakha	Makrana
Chandi	Chandi	Makrana
Chawandiya	Jakhli	Makrana
Chhapara	Khardiya	Makrana
Chindaliya	Chandi	Makrana
Dabriya	Huriya	Makrana
Damboi Kalan	Bhaiya Kalan	Makrana

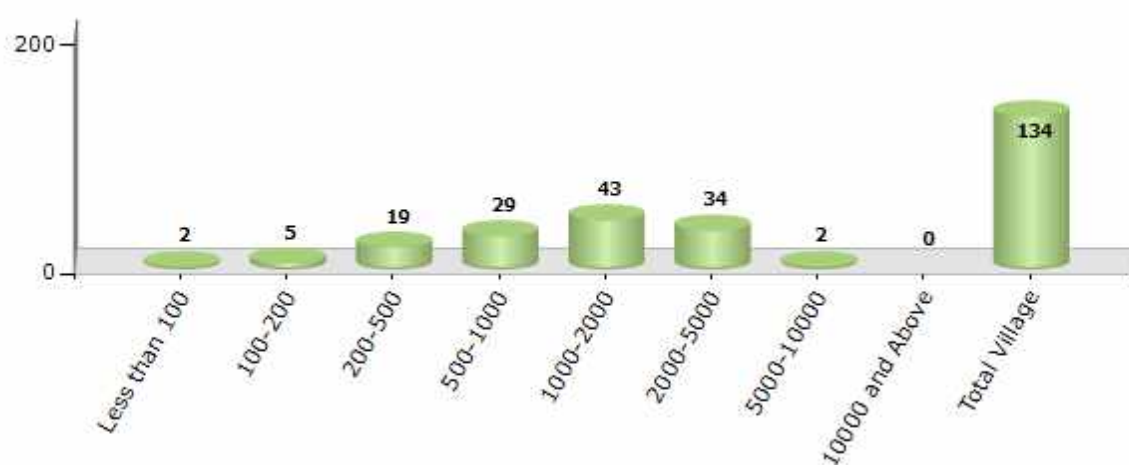
Contd....

Demographic

Number of Villages by Population Size - 2011

Less than 100	100-200	200-500	500-1000	1000-2000	2000-5000	5000-10000	10000 and Above	Total Village
2	5	19	29	43	34	2	0	134

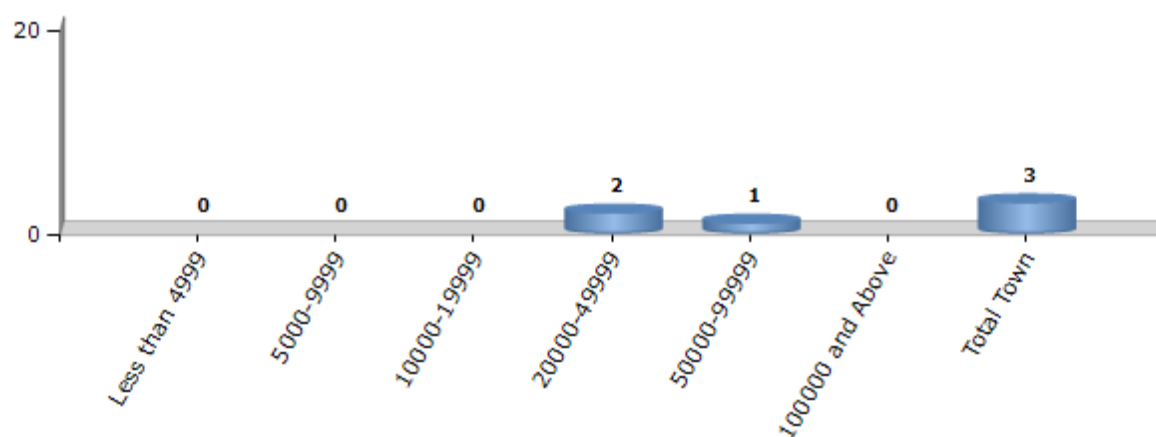
Number of Villages by Population Size - 2011



Number of Towns by Population Size - 2011

Less than 4999	5000-9999	10000-19999	20000-49999	50000-99999	100000 and Above	Total Town
0	0	0	2	1	0	3

Number of Towns by Population Size - 2011

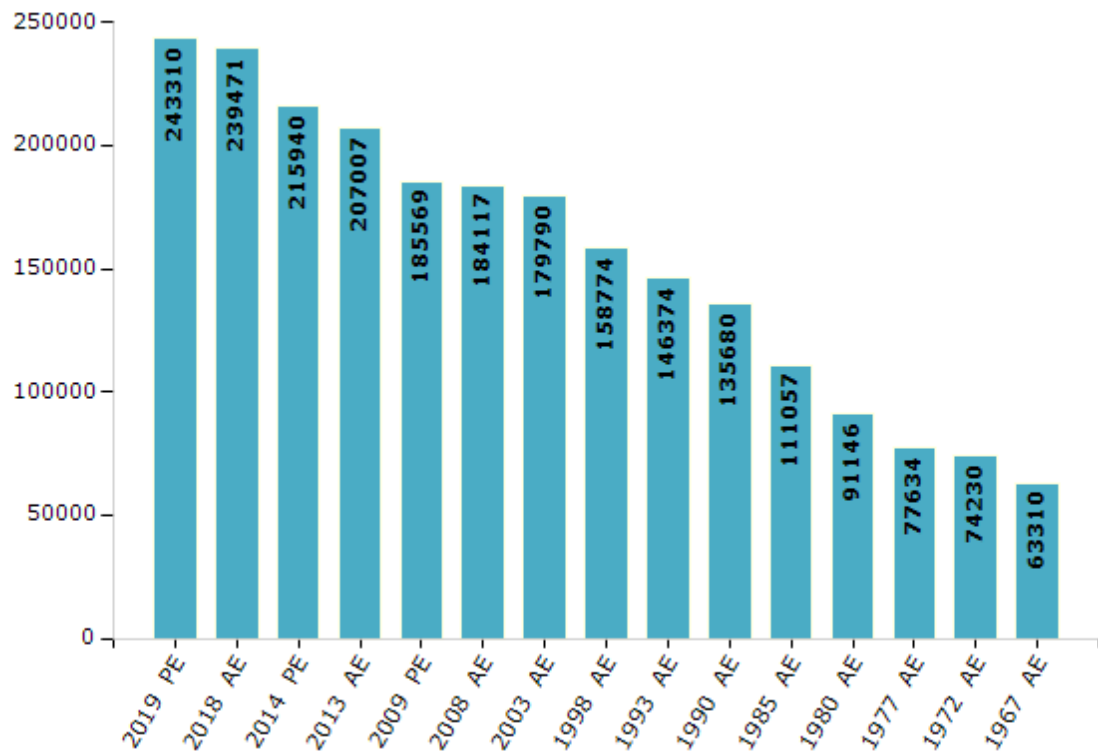


Electoral Features

Electors by Male & Female

Year	Male	Female	Others	Total	Year	Male	Female	Others	Total
2019 PE	127940	115370	0	243310	1993 AE	76330	70044	-	146374
2018 AE	125753	113718	0	239471	1990 AE	71048	64632	-	135680
2014 PE	114447	101493	0	215940	1985 AE	57601	53456	-	111057
2013 AE	109925	97082	0	207007	1980 AE	46722	44424	-	91146
2009 PE	96942	88627	-	185569	1977 AE	39740	37894	-	77634
2008 AE	95955	88162	-	184117	1972 AE	37628	36602	-	74230
2004 PE	-	-	-	-	1967 AE	-	-	-	63310
2003 AE	92718	87072	-	179790	1962 AE	-	-	-	-
1999 PE	-	-	-	-	1957 AE	-	-	-	-
1998 AE	82378	76396	-	158774	1952 AE	-	-	-	-

Number of Electors

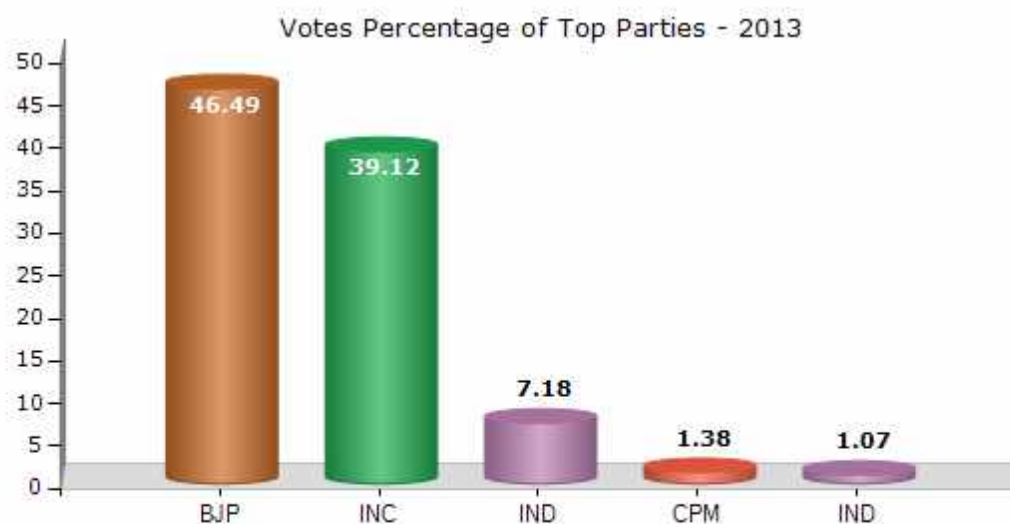


Note : AE : Assembly Election, PE : Assembly Segment of Parliamentary Election

Historical Summary Election Results

Summary Result of Assembly Election - 2013

Candidate Name	Party	Votes	Votes %
Shreeram Bhinchar	BJP	74274	46.49
Zakir Husain Gesawat	INC	62496	39.12
Bhanwarlal Rajpurohit	IND	11477	7.18
Narayan Ram	CPM	2209	1.38
Abdul Aziz	IND	1715	1.07
Bhanwar Singh	JGP	1266	0.79
Rakesh Dave	BSP	1166	0.73
Mohammed Iqbal Khan	IND	794	0.5
Deeparam	IND	724	0.45
Parasaram Choudhary	IND	638	0.4
Suresh Kumar	BA S D	502	0.31
Madhu	SP	302	0.19
Shri Ram Jat	RLD	286	0.18
	NOTA	1902	1.19



Polling Station Level Election Results

Number and Name of Polling Stations (PS) (2018)

Number of Polling Stations	Name of Polling Stations	Number of Polling Stations	Name of Polling Stations
1	Rajkiya Uchch Prathmik Vidhyalaya, Mundakhedi	22	Rajkiya Uchch Prathmik Vidhyalaya, Devgadhd
2	Rajkiya Uchch Prathmik Vidhyalaya, Chhapara	23	Rajkiya Uchch Prathmik Vidhyalaya, Manani
3	Rajkiya Uchch Madhyaamik Vidhyalaya, Baya Bhag, Khardiya	24	Rajkiya Uchch Madhyaamik Vidhyalaya, Daya Bhag, Modicharana
4	Rajkiya Uchch Madhyaamik Vidhyalaya, Daya Bhag, Khardiya	25	Rajkiya Uchch Madhyaamik Vidhyalaya, Baya Bhag, Modicharana
5	Rajkiya Madhyamik Vidhyalaya, Jhalamaliya	26	Rajkiya Madhyaamik Vidhyalaya, Daya Bhag, Navad
6	Rajkiya Uchch Madhyaamik Vidhyalaya, Madhya Bhag Kamra No. 19, Ranigaon	27	Rajkiya Madhyaamik Vidhyalaya, Madhay Bhag, Navad
7	Rajkiya Uchch Madhyaamik Vidhyalaya, Pshchimi Bhag Kamra No. 20, Ranigaon	28	Rajkiya Uchch Madhyaamik Vidhyalaya, Uttri Bhag, Dhananwa
8	Rajkiya Uchch Madhyaamik Vidhyalaya, Pashchimi Bhag, Kamra No. 22, Ranigaon	29	Rajkiya Uchch Madhyaamik Vidhyalaya, Dakshini Bhag, Dhananwa
9	Rajkiya Uchch Prathmik Vidhyalaya, Kamra No. 1, Siniya	30	Rajkiya Uchch Prathmik Vidhyalaya, Jiwadiya
10	Rajkiya Uchch Prathmik Vidhyalaya, Baladhana	31	Rajkiya Uchch Prathmik Vidhyalaya, Dhirsar
11	Rajkiya Uchch Prathmik Vidhyalaya, Nousariya	32	Rajkiya Uchch Prathmik Vidhyalaya, Amarsar
12	Rajkiya Uchch Madhyaamik Vidhyalaya, Purvi Bhag, Sarnawada	33	Rajkiya Balika Madhyaamik Vidhyalaya, Manana
13	Rajkiya Uchch Madhyaamik Vidhyalaya, Paschimi Bhag, Sarnawada	34	Rajkiya Uchch Madhyaamik Vidhyalaya, Kamra No. 1, Manana
14	Rajkiya Madhyaamik Vidhyalaya, Nundada	35	Rajkiya Uchch Madhyaamik Vidhyalaya, Kamra No. 5, Manana
15	Rajkiya Uchch Madhyaamik Vidhyalaya, Paschimi Bhag, Ramsiya	36	Rajkiya Uchch Prathmik Vidhyalaya, Moukhampura
16	Rajkiya Uchch Madhyaamik Vidhyalaya, Purvi Bhag, Ramsiya	37	Rajkiya Madhyaamik Vidhyalaya, Baya Bhag, Raithaliya
17	Rajkiya Uchch Prathmik Vidhyalaya, Gourawa Kalyanpura	38	Rajkiya Madhyaamik Vidhyalaya, Daya Bhag, Raithaliya
18	Rajkiya Uchch Prathmik Vidhyalaya, Gothadi	39	Rajkiya Uchch Madhyaamik Vidhyalaya, Kamra No. 1, Asarwa
19	Rajkiya Uchch Prathmik Vidhyalaya, Binjari	40	Rajkiya Uchch Madhyaamik Vidhyalaya, Kamra No. 3, Asarwa
20	Rajkiya Uchch Madhyaamik Vidhyalaya, Uttri Bhag, Indokha	41	Rajkiya Prathmik Vidhyalaya, Nagwada Khurd
21	Rajkiya Uchch Madhyaamik Vidhyalaya, Dakshini Bhag, Indokha	42	Rajkiya Uchch Prathmik Vidhyalaya, Nagwada Kala

Contd....

Polling Station Level Election Results

Polling Station-wise Votes Secured by Overall Top Five Parties in Makrana Assembly in Assembly Election (AE) under Nagaur Parliamentary Constituency in Rajasthan (2018)

Number of Polling Station	Winner - Roopa Ram (BJP)	Runner-up - Jakir Hussain Gesawat (INC)	3rd - Gangaram (IND)	4th - Narayan Ram (CPM)	5th - Abdul Aziz (BSP)	NOTA	Other	Total Votes Secured
36	417	125	1	8	0	2	16	569
37	145	223	31	7	1	5	13	425
38	408	37	1	3	0	3	27	479
39	144	203	2	10	4	1	7	371
40	342	142	37	8	4	4	18	555
41	84	95	2	2	4	6	4	197
42	288	146	1	14	2	3	13	467
43	460	152	5	33	3	8	32	693
44	543	204	5	76	3	5	25	861
45	380	218	10	24	4	12	26	674
46	509	141	0	6	4	4	18	682
47	108	299	7	4	3	9	13	443
48	323	189	14	13	6	3	12	560
49	78	200	4	13	0	1	8	304
50	247	146	4	23	0	4	20	444
51	270	171	2	14	4	6	19	486
52	348	112	2	35	4	5	37	543
53	327	161	0	5	1	7	25	526
54	288	163	25	11	8	3	59	557
55	366	215	1	6	4	9	35	636
56	309	256	4	21	4	6	21	621
57	272	131	6	12	3	6	32	462
58	519	302	7	15	10	8	30	891
59	430	178	5	3	6	9	14	645
60	310	439	2	11	9	14	25	810
61	353	109	14	4	2	1	8	491
62	357	163	0	3	3	4	6	536
63	265	173	1	16	3	1	33	492
64	165	170	0	13	2	2	21	373
65	176	196	0	4	17	4	26	423
66	376	342	0	3	7	4	15	747
67	220	468	8	5	5	13	21	740
68	277	477	2	7	12	22	28	825
69	884	48	2	15	8	12	53	1022
70	586	184	1	22	3	12	70	878

Contd....

Polling Station Level Election Results

Winner, Runner-up and 3rd Party Position & Winning Margin According to Polling Stations in Makrana Assembly in Assembly Election (AE) under Nagaur Parliamentary Constituency in Rajasthan (2018)

Polling Station Number	Winner Party	Winner Votes (%)	Runner-up Party	Runner-up Votes (%)	Winning Margin Votes (%)	Third Party	Third Party Votes (%)	Other Votes (%)
71	BJP	659 (83)	INC	86 (10.83)	573 (72.17)	CPM	19 (2.39)	30 (3.78)
72	BJP	498 (59.57)	INC	176 (21.05)	322 (38.52)	CPM	96 (11.48)	66 (7.89)
73	BJP	390 (43)	INC	310 (34.18)	80 (8.82)	IND (G)	127 (14)	80 (8.82)
74	BJP	605 (85.09)	INC	64 (9)	541 (76.09)	IND (MA)	9 (1.27)	33 (4.64)
75	INC	263 (74.29)	BJP	74 (20.9)	189 (53.39)	IND (G)	5 (1.41)	12 (3.39)
76	INC	339 (47.15)	BJP	268 (37.27)	71 (9.88)	IND (G)	41 (5.7)	71 (9.87)
77	BJP	251 (61.22)	INC	135 (32.93)	116 (28.29)	CPM	9 (2.2)	15 (3.66)
78	BJP	275 (49.11)	INC	195 (34.82)	80 (14.29)	IND (G)	39 (6.96)	51 (9.11)
79	BJP	353 (55.77)	INC	218 (34.44)	135 (21.33)	IND (G)	24 (3.79)	38 (6)
80	BJP	596 (70.12)	INC	180 (21.18)	416 (48.94)	CPM	15 (1.76)	59 (6.94)
81	BJP	508 (77.32)	INC	113 (17.2)	395 (60.12)	IND (G)	10 (1.52)	26 (3.96)
82	INC	320 (52.55)	BJP	247 (40.56)	73 (11.99)	CPM	11 (1.81)	31 (5.09)
83	BJP	260 (52.74)	INC	205 (41.58)	55 (11.16)	CPM	6 (1.22)	22 (4.46)
84	BJP	380 (63.87)	INC	180 (30.25)	200 (33.62)	IND (MA)	5 (0.84)	30 (5.04)
85	BJP	276 (53.49)	INC	186 (36.05)	90 (17.44)	IND (G)	12 (2.33)	42 (8.14)
86	BJP	427 (59.64)	INC	228 (31.84)	199 (27.8)	CPM	9 (1.26)	52 (7.26)
87	INC	281 (49.65)	BJP	244 (43.11)	37 (6.54)	IND (G)	8 (1.41)	33 (5.83)
88	BJP	462 (65.53)	INC	192 (27.23)	270 (38.3)	IND (SK)	9 (1.28)	42 (5.96)
89	BJP	624 (79.09)	INC	129 (16.35)	495 (62.74)	CPM	7 (0.89)	29 (3.68)
90	BJP	510 (77.74)	INC	121 (18.45)	389 (59.29)	BSP	4 (0.61)	21 (3.2)
91	BJP	278 (51.39)	INC	226 (41.77)	52 (9.62)	CPM	8 (1.48)	29 (5.36)
92	BJP	511 (65.51)	INC	193 (24.74)	318 (40.77)	IND (G)	26 (3.33)	50 (6.41)
93	BJP	693 (71.96)	INC	210 (21.81)	483 (50.15)	SHS	10 (1.04)	50 (5.19)
94	BJP	272 (47.97)	INC	225 (39.68)	47 (8.29)	IND (G)	23 (4.06)	47 (8.29)
95	BJP	628 (89.59)	INC	37 (5.28)	591 (84.31)	CPM	10 (1.43)	26 (3.71)
96	BJP	472 (67.62)	INC	132 (18.91)	340 (48.71)	CPM	20 (2.87)	74 (10.6)
97	BJP	303 (63.66)	INC	125 (26.26)	178 (37.4)	CPM	9 (1.89)	39 (8.19)
98	BJP	444 (63.43)	INC	193 (27.57)	251 (35.86)	CPM	13 (1.86)	50 (7.14)
99	BJP	642 (85.6)	INC	51 (6.8)	591 (78.8)	SHS	11 (1.47)	46 (6.13)
100	BJP	392 (63.84)	INC	192 (31.27)	200 (32.57)	IND (G)	10 (1.63)	20 (3.26)
101	BJP	309 (69.44)	INC	119 (26.74)	190 (42.7)	CPM	7 (1.57)	10 (2.25)
102	BJP	389 (46.7)	INC	374 (44.9)	15 (1.8)	CPM	16 (1.92)	54 (6.48)
103	BJP	452 (56.29)	INC	241 (30.01)	211 (26.28)	IND (MA)	21 (2.62)	89 (11.08)
104	BJP	406 (95.98)	INC	13 (3.07)	393 (92.91)	CPM	1 (0.24)	3 (0.71)
105	BJP	262 (64.22)	INC	112 (27.45)	150 (36.77)	IND (MA)	11 (2.7)	23 (5.64)

Contd....

Socio-Economic Amenities - Rural

Access to Education Facilities

Particulars	Number of Village (% of Population)				
	Available	Not Available	If Not Available (Distance of Nearest Facility)		
			A	B	C
Govt. Primary School	108 (96)	26 (4)	4 (0)	0 (0)	1 (0)
Private Primary School	68 (73)	66 (27)	17 (3)	4 (1)	0 (0)
Govt. Middle School	78 (85)	56 (15)	24 (5)	0 (0)	1 (0)
Private Middle School	49 (58)	85 (42)	11 (3)	11 (3)	0 (0)
Govt. Secondary School	44 (60)	90 (40)	47 (17)	24 (9)	3 (2)
Private Secondary School	34 (46)	100 (54)	2 (1)	2 (1)	1 (0)
Govt. Senior Secondary School	14 (27)	120 (73)	35 (19)	66 (40)	13 (11)
Private Senior Secondary School	6 (10)	128 (90)	3 (1)	0 (0)	1 (0)
Govt. Arts and Science Degree College	0 (0)	134 (100)	2 (2)	9 (10)	80 (61)
Private Arts and Science Degree College	0 (0)	134 (100)	0 (0)	6 (6)	37 (22)
Govt. Engineering College	0 (0)	134 (100)	0 (0)	0 (0)	115 (88)
Private Engineering College	0 (0)	134 (100)	0 (0)	0 (0)	19 (12)
Govt. Medicine College	0 (0)	134 (100)	0 (0)	0 (0)	134 (100)
Private Medicine College	0 (0)	134 (100)	0 (0)	0 (0)	0 (0)
Govt. Management Institute	0 (0)	134 (100)	0 (0)	0 (0)	129 (98)
Private Management Institute	0 (0)	134 (100)	0 (0)	0 (0)	5 (2)
Govt. Polytechnic	0 (0)	134 (100)	0 (0)	0 (0)	115 (86)
Private Polytechnic	0 (0)	134 (100)	0 (0)	0 (0)	18 (14)
Govt. Vocational Training School/ITI	0 (0)	134 (100)	1 (1)	7 (8)	98 (76)
Private Vocational Training School/ITI	0 (0)	134 (100)	0 (0)	2 (2)	26 (14)
Govt. Non Formal Training Centre	0 (0)	134 (100)	0 (0)	0 (0)	66 (53)
Private Non Formal Training Centre	0 (0)	134 (100)	1 (1)	8 (8)	59 (38)
Govt. School For Disabled	0 (0)	134 (100)	0 (0)	0 (0)	112 (76)
Private School For Disabled	0 (0)	134 (100)	0 (0)	0 (0)	22 (24)
Government Others	0 (0)	134 (100)	0 (0)	0 (0)	0 (0)
Private Others	0 (0)	134 (100)	0 (0)	0 (0)	0 (0)

Note : Distance A : Less than 5 km; B : Between 5-10 km; C : 10+ km.; Source : Data Analysis is based on 2011 Census.

DISCLAIMER

The Terms of Use and Disclaimer of Datanet India Private Limited (hereinafter referred to as "Datanet") for use of this analysis report of **Makrana Assembly Constituency (Makrana Vidhan Sabha)** :-

1. **Assembly Factbook™** is a Registered Trade Mark owned by Datanet.
2. All the maps are sketched and graphical representation only and have not been drawn to the scale and also not to represent the actual geographical area or boundary of the unit.
3. The data for the aforesaid analysis is based on authentic sources and has been culled from the various publications of Census, CSO and NSSO for district and block level data, various central and state government departments, Central & State Elections Commissions and the concerned Returning Officers' releases, Electoral Rolls, Election results and allied publications, internal assessment, surveys, estimates and analysis. Therefore, certain adjustment of data at micro level may have been done to arrive closer to the macro data.
4. Data have been provided on an "As Is" and "As AVAILABLE" basis
5. The colours shown in the maps or diagram and charts of a particular party, alliance or AC are indicative and do not represent them.
6. This publication which includes maps, sheets, graphs and data would be the property under copyright of Datanet only. The user may use these for its internal study, analysis and research purposes. It's public display, re-selling or any commercial uses by the user are not allowed.
7. Datanet has taken due care and caution in compilation and processing of data and allied information, but does not guarantee the accuracy, adequacy or completeness of any information/analysis and will be not responsible for any errors or omissions or for the results obtained from the use of such information/analysis.
8. All the contents for the publication have been culled from various authentic sources and Datanet reasonably believes such sources to be reliable, but does not make any representations, express or implied as to the accuracy or fitness of use of such information. The information or contents of the information/analysis do not constitute advice and should not be relied upon in making (or refraining from making) any decision. Any reliance placed upon the information provided by Datanet is the sole responsibility and strictly at the user's risk.
9. In no event will Datanet be liable for any damages (including, without limitation, damages for loss of business projects, or loss of profits) arising in contract, tort or otherwise from the use of or inability to use any of its contents, or from any action taken (or refrained from being taken) as a result of using the analysis or any of its contents. Datanet its directors, owners, editors, officials, employees, distributor and agents or any associate will not be liable for any errors in the information contained or any consequences arising from the use of the contents of the provided information/analysis.
10. If any provision of these terms and conditions is held invalid or illegal or unenforceable for any reason by any court of competent jurisdiction, such provision shall be severed and the remainder of provisions of the terms and conditions shall continue in full force and effect as if the Term of Use had been executed with the invalid, illegal or unenforceable provision eliminated.
11. If there are any discrepancies in the information provided, please bring it to attention of Datanet for suitable rectification measures.

**Buy Online This Complete Book At
Datanet India eBooks Store**

www.indiastatpublications.com

or go directly at

**[http://www.indiastatpublications.com/
Assembly_factbook/Rajasthan/Nagaur/ Makrana](http://www.indiastatpublications.com/Assembly_factbook/Rajasthan/Nagaur/Makrana)**

 **indiastat**elections

ISBN : 978-93-87293-29-8



9 789387 293298