



Rajasthan

Assembly Factbook™

Nawan Assembly Constituency



Key Electoral Data of Nawan
Assembly Constituency (Vidhan Sabha)

Rajasthan
Assembly FactbookTM
Nawan Assembly Constituency



Nawan Vidhan Sabha

Editor & Director

Dr. R.K. Thukral

Research Editor

Dr. Shafeeq Rahman

Compiled, Researched and Published by Datanet India Pvt. Ltd.

D-100, 1st Floor,

Okhla Industrial Area, Phase-I,
New Delhi- 110020.

Ph.: 91-11- 43580781-84

Email : support@indiastatpublications.com

Website : www.indiastatelections.com

Online Book Store :

www.indiastatpublications.com

Report No. : AFB/RJ-115-0125

ISBN : 978-93-87293-47-2

First Edition : January, 2018

Eighth Updated Edition : January, 2025

Price : Rs. 11500/-

US\$ 310

© Datanet India Pvt. Ltd.

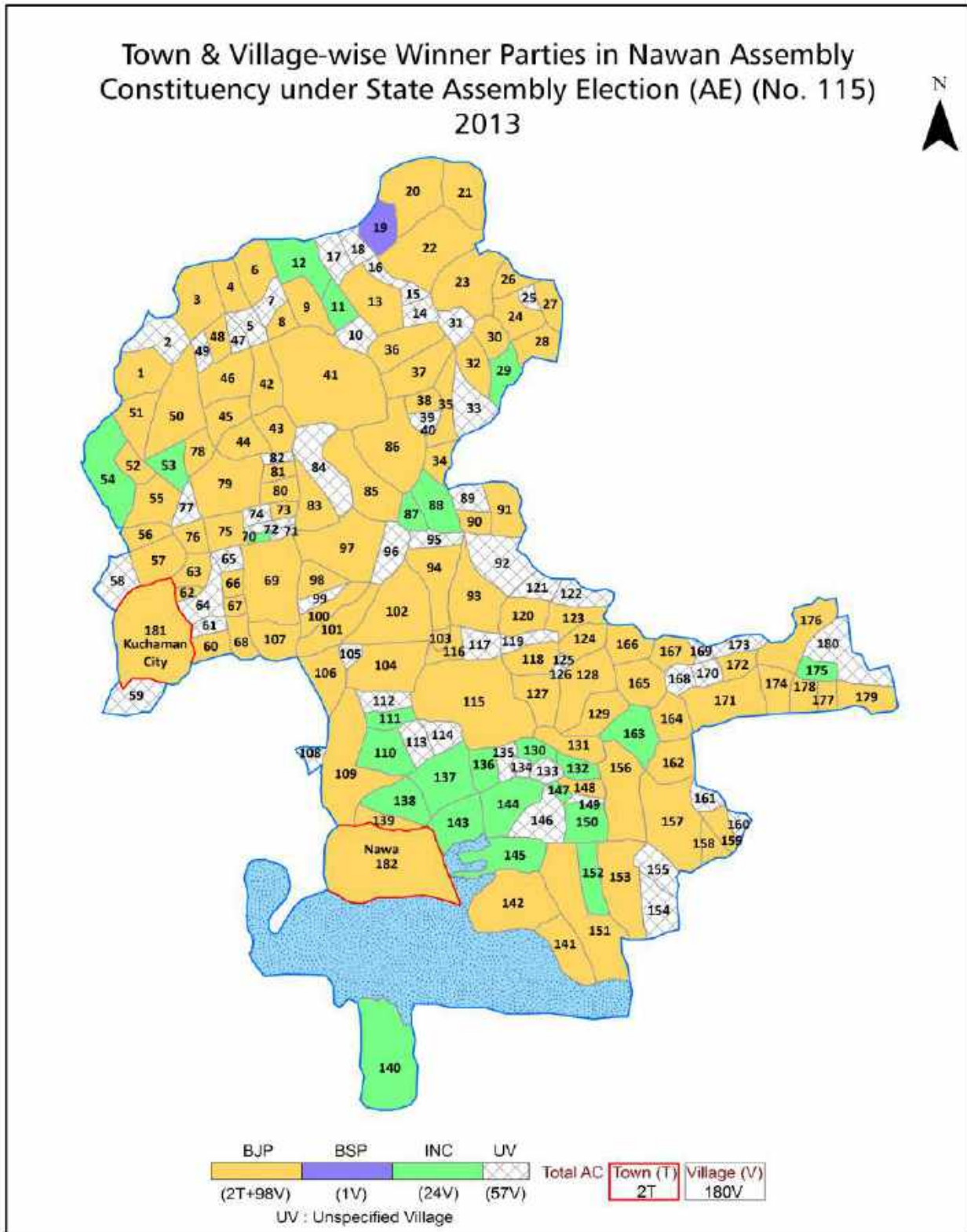
All rights reserved. No part of this book may be reproduced, stored in a retrieval system or transmitted in any form or by any means, mechanical photocopying, photographing, scanning, recording or otherwise without the prior written permission of the publisher. Please refer to Disclaimer at page no. 211 for the use of this publication.

Printed in India

Contents

No.	Particulars	Page No.
	Introduction	
1	Assembly Constituency - (Vidhan Sabha) at a Glance Features of Assembly as per Delimitation Commission of India (2008)	1-2
	Location and Political Maps	
2	Location Map Boundaries of Assembly Constituency - (Vidhan Sabha in District Boundaries of Assembly Constituency under Parliamentary Constituency - (Lok Sabha) Town & Village-wise Winner Parties- 2024, 2023, 2019, 2018, 2014, 2013, 2009 and 2008	3-11
	Administrative Setup (2011)	
3	District Sub-district Towns Villages Inhabited Villages Uninhabited Villages Village Panchayat Intermediate Panchayat	12-21
	Demographics (2011)	
4	Population Households Rural/Urban Population Towns and Villages by Population Size Sex Ratio (Total & 0-6 Years) Religious Population Social Population Literacy Rate	22-23
	Electoral Features	
5	Important Dates of Last Elections Held Electors by Gender Service Electors Voters Voters Turnout Polling Stations & Average Number of Electors per Polling Station Electors by Age Group Present Elected Representatives	24-29
	Historical Summary Election Results	
6	Vote Share of Major Parties Winning Margin (Number & Percentage Polarity of Parties Summary Result of Assembly Segment of Parliamentary Elections 2024, 2019, 2014, 2009, 2004 and 1999 Summary Result of Assembly Elections 2023, 2018, 2013, 2008, 2003, 1998, 1993, 1990, 1985, 1980, 1977, 1972, 1967, 1962, 1957 and 1952	30-53
	Polling Station Level Election Results	
7	Name and Number of Polling Station 2024, 2023, 2019, 2018, 2014, 2013, 2009 and 2008 Polling Station-wise Electors, Voters & Voters Turnout 2024, 2023, 2019, 2018, 2014, 2013, 2009 and 2008 Polling Station wise Elections Results 2024, 2023, 2019, 2018, 2014, 2013, 2009 and 2008	54-191
	Share of Assembly Constituency	
8	Share of Assembly Constituency - (Vidhan Sabha) in State, District and Parliamentary Constituency - (Lok Sabha)	192
	Socio-Economic Amenities (2011)	
9	Access to Administrative Units Agricultural, Manufacturing and Industrial Commodities Demographic Indicators Education Health & Manpower Drinking Water Supply Sanitation Entertainment and Recreations Infrastructure Power Food Allocation Distribution and Marketing of Agriculture Commodities Infrastructure Transport and Road Infrastructure Communication Banking and Financial Services Land Use Irrigation Source	194-208
10	Abbreviation & Sources	209-210
11	Disclaimer	211

Location & Political Map



Administrative Setup

List of Village Panchayat & Intermediate Panchayat (Block) Name - 2011

Village Name	Village Panchayat Name	Intermediate Panchayat Name
Abas	Bhagwanpura	Kuchaman city
Abhaypura	Maharajpura	Kuchaman city
Adaksar	Adaksar	Kuchaman city
Ajeetpura	Maharajpura	Kuchaman city
Akhepura	Barjan	Kuchaman city
Aspura	Jiliya	Kuchaman city
Bajna	Barjan	Kuchaman city
Bangarh	Chosla	Kuchaman city
Baori (C)	Shimbhoopura	Kuchaman city
Baori (Me)	Minda	Kuchaman city
Baralpura	Shiv	Kuchaman city
Barjan	Barjan	Kuchaman city
Batliya	Barjan	Kuchaman city
Begpura	Chawandiya	Kuchaman city
Bhagwanpura	Bhagwanpura	Kuchaman city
Bhairupura	Panchwa	Kuchaman city
Bhanwata	Bhanwata	Kuchaman city
Bhatipura	Chosla	Kuchaman city
Bhawaniपुरा	Shiv	Kuchaman city
Bheenchron Ka Bas	Nalot	Kuchaman city
Bheevpura	Minda	Kuchaman city
Bhilal	Khorandi	Kuchaman city
Bhooni	Bhooni	Kuchaman city
Bijapura	Maharajpura	Kuchaman city
Butinathpura	Shiv	Kuchaman city
Chak Daron Ka Bas	Shyamgarh	Kuchaman city
Chandpura	Jiliya	Kuchaman city
Charanwas	Hudeel	Kuchaman city
Charanwas	Charanwas	Kuchaman city

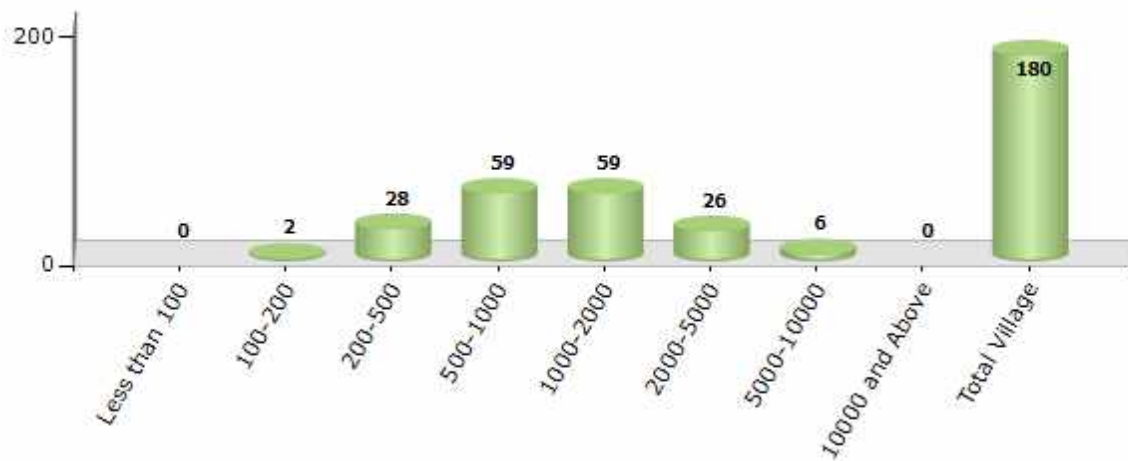
Contd....

Demographic

Number of Villages by Population Size - 2011

Less than 100	100-200	200-500	500-1000	1000-2000	2000-5000	5000-10000	10000 and Above	Total Village
0	2	28	59	59	26	6	0	180

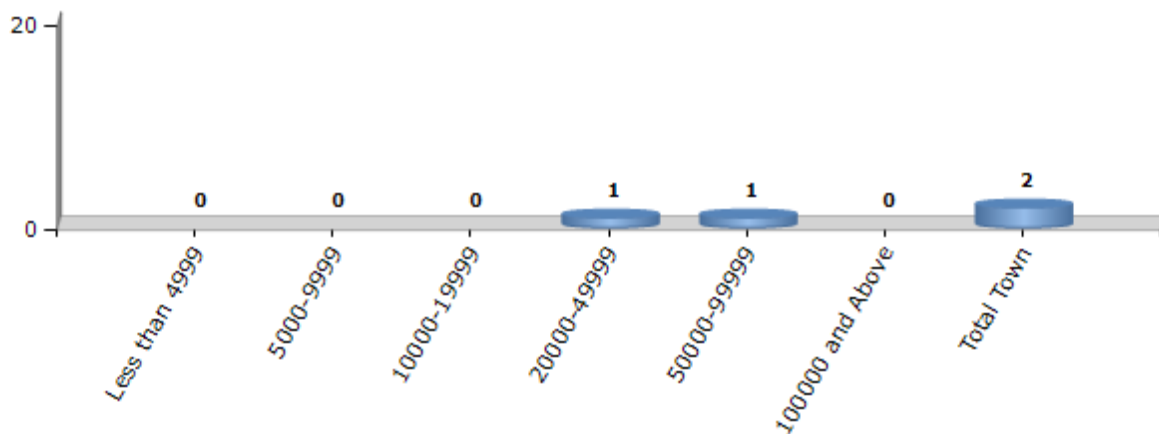
Number of Villages by Population Size - 2011



Number of Towns by Population Size - 2011

Less than 4999	5000-9999	10000-19999	20000-49999	50000-99999	100000 and Above	Total Town
0	0	0	1	1	0	2

Number of Towns by Population Size - 2011

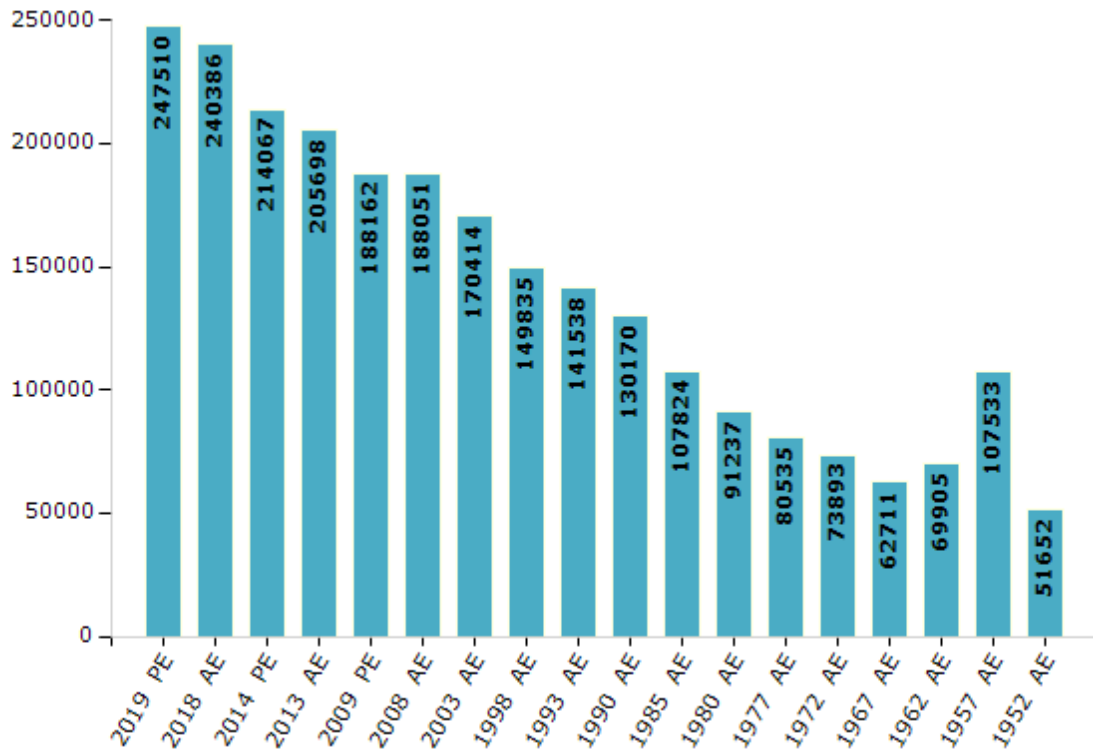


Electoral Features

Electors by Male & Female

Year	Male	Female	Others	Total	Year	Male	Female	Others	Total
2019 PE	128283	119225	2	247510	1993 AE	73665	67873	-	141538
2018 AE	124805	115580	1	240386	1990 AE	67749	62421	-	130170
2014 PE	112788	101279	0	214067	1985 AE	55436	52388	-	107824
2013 AE	108431	97267	0	205698	1980 AE	45959	45278	-	91237
2009 PE	98067	90095	-	188162	1977 AE	41141	39394	-	80535
2008 AE	97767	90284	-	188051	1972 AE	37766	36127	-	73893
2004 PE	-	-	-	-	1967 AE	-	-	-	62711
2003 AE	88149	82265	-	170414	1962 AE	-	-	-	69905
1999 PE	-	-	-	-	1957 AE	-	-	-	107533
1998 AE	77587	72248	-	149835	1952 AE	-	-	-	51652

Number of Electors

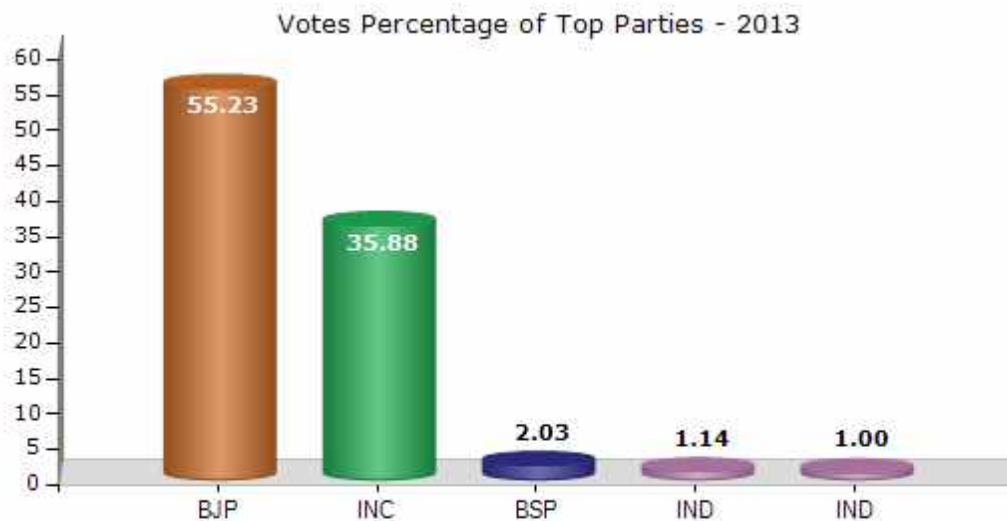


Note : AE : Assembly Election, PE : Assembly Segment of Parliamentary Election

Historical Summary Election Results

Summary Result of Assembly Election - 2013

Candidate Name	Party	Votes	Votes %
Vijay Singh	BJP	85008	55.23
Mahendra Choudhary	INC	55229	35.88
Abhilash Singh	BSP	3123	2.03
Sohan Ram Kumawat	IND	1750	1.14
Banna Ram	IND	1539	1
Chena Ram Rewar	CPM	1283	0.83
Jaipal	JGP	1160	0.75
Madan	BA S D	881	0.57
Bhanwar Lal Babel	IND	788	0.51
Dr Prem Sukh Kumawat	IND	651	0.42
Kailash Chandr Verma	IND	372	0.24
Mahaveer Prasad Kumawat	NPEP	225	0.15
	NOTA	1914	1.24



Polling Station Level Election Results

Number and Name of Polling Stations (PS) (2018)

Number of Polling Stations	Name of Polling Stations	Number of Polling Stations	Name of Polling Stations
1	Government Adarsh Senior Secondary School (Right Side) Room No. 18 Jiliya	22	Government Adarsh Senior Secondary School Prevadi (Left Side) Room No. 1 Prevadi
2	Government Adarsh Senior Secondary School (Left Side) Room No. 1 Jiliya	23	Government Adarsh Senior Secondary School Prevadi (Right Side) Room No. 10 Prevadi
3	Government Girls Secondary School, Room No. 1 Jiliya	24	Government Adarsh Senior Secondary School Prevadi (Right Side) Room No. 12 Prevadi
4	Government Upper Primary School, Room No. 5 Udaipura	25	Government Adarsh Senior Secondary School (Right Side) Room No. 8 Chanwandia
5	Government Secondary School, Room No. 1 Mangalpura	26	Government Adarsh Senior Secondary School (Left Side) Room No. 4 Chanwandia
6	Government Secondary School Room No. 13 Karkeri	27	Government Adarsh Senior Secondary School (Left Side) Room No. 2 Chanwandia
7	Government Secondary School Room No. 7 Karkeri	28	Government Upper Primary School, Room No. 1 Suratpura
8	Government Utkarsh Upper Primary School, Room No. 4 Rajpura	29	Government Upper Primary School, Room No. 2 Dolatpura
9	Government Secondary School (Right Side) Room No. 10 Sabalpura	30	Government Adarsh Senior Secondary School (East Side) Room No. 1 Adakasr
10	Government Secondary School (Left Side) Room No. 1 Sabalpura	31	Government Adarsh Senior Secondary School (West Side) Room No. 21 Adakasr
11	Government Adarsh Senior Secondary School (Left Side) Room No. 3 Shiv	32	Government Girls Upper Primary School, Room No. 1 Adakasr
12	Government Adarsh Senior Secondary School (Right Side) Room No. 13 Shiv	33	Government Utkarsh Upper Primary School, Room No. 3 Kokpura
13	Government Upper Primary School, Room No. 2 Nonpura	34	Government Adarsh Girls Senior Secondary School, Room No. 8 Todas
14	Government Upper Primary School, Room No. 3 Butinathpura	35	Government Adarsh Girls Senior Secondary School, Room No. 4 Todas
15	Sahid Bhawani Singh Government Secondary School No. 8 Chhapri	36	Government Upper Primary School, Room No. 3 Gusaiya Ki Dhani
16	Government Utkarsh Upper Primary School, Room No. 3 Kakot	37	Government Adarsh Senior Secondary School, (North Side) Room No. 17 Lalas
17	Government Adarsh Senior Secondary School (Rightn Side) Room No. 10 Chitawa	38	Government Adarsh Senior Secondary School, (Middle Side) Room No. 5 Lalas
18	Government Upper Primary School (Left Side) Room No. 2 (Old Building) Chitawa	39	Government Girls Upper Primary School, Room No. 1 Lalas
19	Government Upper Primary School (Right Side)Room No. 1 (Old Building) Chitawa	40	Government Upper Primary School (Gudlinadi) Room No. 10 Neharu Nagar
20	Government Adarsh Senior Secondary School (Left Side) Room No. 2 Chitawa	41	Government Upper Primary School (Gudlinadi) Room No. 8 Neharu Nagar
21	Government Utarsh Girls Upper Primary School, Room No. 1 Chitawa	42	Government Girls Upper Primary School (Right Side) Room No. 1 Hudeel

Contd....

Polling Station Level Election Results

Polling Station-wise Votes Secured by Overall Top Five Parties in Nawan Assembly in Assembly Election (AE) under Nagaur Parliamentary Constituency in Rajasthan (2018)

Number of Polling Station	Winner - Mahendra Choudhary (INC)	Runner-up - Vijay Singh (BJP)	3rd - Shimbhudayal (IND)	4th - Kanaram (CPM)	5th - Govind Ram (IND)	NOTA	Other	Total Votes Secured
36	230	371	4	109	7	14	31	766
37	270	334	1	44	4	8	17	678
38	358	218	6	160	3	6	17	768
39	346	280	4	225	3	8	13	879
40	170	37	2	354	0	8	8	579
41	222	123	2	129	4	8	11	499
42	170	387	5	65	32	23	19	701
43	157	352	2	102	48	13	41	715
44	93	183	1	205	46	14	11	553
45	153	120	3	255	23	6	6	566
46	366	249	11	32	33	7	13	711
47	368	243	3	11	16	7	18	666
48	220	315	15	27	14	11	26	628
49	326	355	6	3	10	3	7	710
50	139	422	10	4	2	4	13	594
51	415	255	27	1	6	16	26	746
52	491	211	7	8	15	20	30	782
53	243	453	10	7	8	10	11	742
54	430	268	10	76	11	15	49	859
55	163	219	39	5	5	8	14	453
56	445	201	12	18	64	19	46	805
57	280	502	5	9	3	8	37	844
58	197	294	2	59	14	13	51	630
59	262	356	4	35	1	18	76	752
60	367	355	2	125	8	9	26	892
61	367	226	4	83	20	16	80	796
62	311	213	14	17	35	12	21	623
63	339	309	2	68	1	6	11	736
64	164	333	8	21	3	12	87	628
65	218	194	2	85	3	8	19	529
66	324	206	2	23	2	5	7	569
67	264	31	1	56	13	2	25	392
68	224	354	4	8	28	11	24	653
69	258	283	1	31	4	4	57	638
70	282	368	10	38	40	8	204	950

Contd....

Polling Station Level Election Results

Winner, Runner-up and 3rd Party Position & Winning Margin According to Polling Stations in Nawan Assembly in Assembly Election (AE) under Nagaur Parliamentary Constituency in Rajasthan (2018)

Polling Station Number	Winner Party	Winner Votes (%)	Runner-up Party	Runner-up Votes (%)	Winning Margin Votes (%)	Third Party	Third Party Votes (%)	Other Votes (%)
71	BJP	375 (38.7)	INC	301 (31.06)	74 (7.64)	CPM	178 (18.37)	115 (11.87)
72	INC	372 (60.1)	BJP	154 (24.88)	218 (35.22)	BSP	43 (6.95)	50 (8.08)
73	INC	383 (56.74)	BJP	210 (31.11)	173 (25.63)	AAP	46 (6.81)	36 (5.33)
74	BJP	361 (53.24)	INC	270 (39.82)	91 (13.42)	IND (GR)	10 (1.47)	37 (5.46)
75	INC	435 (56.49)	BJP	233 (30.26)	202 (26.23)	BSP	51 (6.62)	51 (6.62)
76	BJP	375 (55.97)	INC	203 (30.3)	172 (25.67)	CPM	62 (9.25)	30 (4.48)
77	BJP	333 (42.58)	INC	326 (41.69)	7 (0.89)	BSP	65 (8.31)	58 (7.42)
78	BJP	348 (61.92)	INC	132 (23.49)	216 (38.43)	CPM	27 (4.8)	55 (9.79)
79	BJP	263 (44.5)	INC	221 (37.39)	42 (7.11)	CPM	66 (11.17)	41 (6.94)
80	INC	381 (54.98)	BJP	148 (21.36)	233 (33.62)	CPM	98 (14.14)	66 (9.52)
81	BJP	448 (58.26)	INC	133 (17.3)	315 (40.96)	IND (S)	98 (12.74)	90 (11.7)
82	BJP	417 (57.36)	INC	206 (28.34)	211 (29.02)	IND (GR)	51 (7.02)	53 (7.29)
83	INC	494 (62.69)	BJP	223 (28.3)	271 (34.39)	IND (GR)	14 (1.78)	57 (7.23)
84	BJP	416 (47.43)	INC	299 (34.09)	117 (13.34)	IND (S)	71 (8.1)	91 (10.38)
85	INC	181 (52.16)	BJP	154 (44.38)	27 (7.78)	CPM	6 (1.73)	6 (1.73)
86	INC	549 (66.46)	BJP	213 (25.79)	336 (40.67)	IND (GR)	29 (3.51)	35 (4.24)
87	INC	360 (43.17)	BJP	274 (32.85)	86 (10.32)	CPM	82 (9.83)	118 (14.15)
88	BJP	392 (42.75)	INC	210 (22.9)	182 (19.85)	IND (S)	193 (21.05)	122 (13.3)
89	INC	300 (46.88)	BJP	233 (36.41)	67 (10.47)	IND (GR)	57 (8.91)	50 (7.81)
90	BJP	459 (59.15)	INC	236 (30.41)	223 (28.74)	IND (GR)	34 (4.38)	47 (6.06)
91	INC	243 (46.37)	BJP	222 (42.37)	21 (4)	IND (GR)	32 (6.11)	27 (5.15)
92	IND (S)	338 (41.17)	BJP	258 (31.43)	80 (9.74)	INC	174 (21.19)	51 (6.21)
93	IND (S)	319 (43.64)	BJP	195 (26.68)	124 (16.96)	INC	106 (14.5)	111 (15.18)
94	INC	452 (48.55)	BJP	333 (35.77)	119 (12.78)	IND (S)	99 (10.63)	47 (5.05)
95	INC	820 (79.15)	BJP	121 (11.68)	699 (67.47)	AAP	41 (3.96)	54 (5.21)
96	BJP	525 (81.02)	INC	106 (16.36)	419 (64.66)	IND (S)	8 (1.23)	9 (1.39)
97	INC	485 (46.1)	BJP	284 (27)	201 (19.1)	IND (S)	169 (16.06)	114 (10.84)
98	INC	966 (87.5)	BJP	77 (6.97)	889 (80.53)	IND (S)	14 (1.27)	47 (4.26)
99	IND (S)	603 (53.32)	BJP	299 (26.44)	304 (26.88)	INC	185 (16.36)	44 (3.89)
100	IND (S)	664 (63.54)	BJP	225 (21.53)	439 (42.01)	INC	125 (11.96)	31 (2.97)
101	IND (S)	506 (47.96)	BJP	464 (43.98)	42 (3.98)	INC	58 (5.5)	27 (2.56)
102	BJP	581 (57.75)	IND (S)	363 (36.08)	218 (21.67)	INC	43 (4.27)	19 (1.89)
103	BJP	644 (73.94)	INC	108 (12.4)	536 (61.54)	IND (S)	99 (11.37)	20 (2.3)
104	BJP	793 (80.51)	INC	93 (9.44)	700 (71.07)	IND (S)	73 (7.41)	26 (2.64)
105	BJP	421 (40.06)	INC	348 (33.11)	73 (6.95)	IND (S)	178 (16.94)	104 (9.9)

Contd....

Socio-Economic Amenities - Rural

Access to Education Facilities

Particulars	Number of Village (% of Population)				
	Available	Not Available	If Not Available (Distance of Nearest Facility)		
			A	B	C
Govt. Primary School	151 (96)	29 (4)	4 (0)	0 (0)	0 (0)
Private Primary School	85 (71)	95 (29)	21 (3)	4 (1)	0 (0)
Govt. Middle School	91 (78)	89 (22)	41 (9)	5 (2)	1 (0)
Private Middle School	66 (60)	114 (40)	17 (4)	8 (2)	3 (0)
Govt. Secondary School	57 (59)	123 (41)	79 (26)	27 (9)	2 (1)
Private Secondary School	39 (46)	141 (54)	3 (1)	4 (1)	2 (0)
Govt. Senior Secondary School	18 (29)	162 (71)	63 (26)	58 (26)	22 (7)
Private Senior Secondary School	15 (23)	165 (77)	3 (2)	6 (2)	4 (1)
Govt. Arts and Science Degree College	0 (0)	180 (100)	0 (0)	9 (7)	60 (32)
Private Arts and Science Degree College	1 (0)	179 (100)	8 (4)	21 (13)	81 (44)
Govt. Engineering College	0 (0)	180 (100)	0 (0)	0 (0)	91 (49)
Private Engineering College	0 (0)	180 (100)	5 (3)	10 (6)	74 (43)
Govt. Medicine College	0 (0)	180 (100)	0 (0)	0 (0)	163 (93)
Private Medicine College	0 (0)	180 (100)	0 (0)	0 (0)	17 (7)
Govt. Management Institute	0 (0)	180 (100)	2 (1)	1 (0)	129 (76)
Private Management Institute	0 (0)	180 (100)	0 (0)	0 (0)	48 (23)
Govt. Polytechnic	0 (0)	180 (100)	0 (0)	0 (0)	164 (94)
Private Polytechnic	0 (0)	180 (100)	0 (0)	0 (0)	16 (6)
Govt. Vocational Training School/ITI	0 (0)	180 (100)	7 (3)	19 (11)	143 (80)
Private Vocational Training School/ITI	0 (0)	180 (100)	0 (0)	2 (1)	9 (4)
Govt. Non Formal Training Centre	0 (0)	180 (100)	0 (0)	1 (0)	110 (57)
Private Non Formal Training Centre	0 (0)	180 (100)	1 (0)	4 (3)	64 (39)
Govt. School For Disabled	0 (0)	180 (100)	0 (0)	0 (0)	152 (86)
Private School For Disabled	0 (0)	180 (100)	0 (0)	0 (0)	28 (14)
Government Others	0 (0)	180 (100)	0 (0)	0 (0)	0 (0)
Private Others	0 (0)	180 (100)	0 (0)	0 (0)	0 (0)

Note : Distance A : Less than 5 km; B : Between 5-10 km; C : 10+ km.; Source : Data Analysis is based on 2011 Census.

DISCLAIMER

The Terms of Use and Disclaimer of Datanet India Private Limited (hereinafter referred to as "Datanet") for use of this analysis report of **Nawan Assembly Constituency (Nawan Vidhan Sabha) :-**

1. **Assembly Factbook™** is a Registered Trade Mark owned by Datanet.
2. All the maps are sketched and graphical representation only and have not been drawn to the scale and also not to represent the actual geographical area or boundary of the unit.
3. The data for the aforesaid analysis is based on authentic sources and has been culled from the various publications of Census, CSO and NSSO for district and block level data, various central and state government departments, Central & State Elections Commissions and the concerned Returning Officers' releases, Electoral Rolls, Election results and allied publications, internal assessment, surveys, estimates and analysis. Therefore, certain adjustment of data at micro level may have been done to arrive closer to the macro data.
4. Data have been provided on an "As Is" and "As AVAILABLE" basis
5. The colours shown in the maps or diagram and charts of a particular party, alliance or AC are indicative and do not represent them.
6. This publication which includes maps, sheets, graphs and data would be the property under copyright of Datanet only. The user may use these for its internal study, analysis and research purposes. It's public display, re-selling or any commercial uses by the user are not allowed.
7. Datanet has taken due care and caution in compilation and processing of data and allied information, but does not guarantee the accuracy, adequacy or completeness of any information/analysis and will be not responsible for any errors or omissions or for the results obtained from the use of such information/analysis.
8. All the contents for the publication have been culled from various authentic sources and Datanet reasonably believes such sources to be reliable, but does not make any representations, express or implied as to the accuracy or fitness of use of such information. The information or contents of the information/analysis do not constitute advice and should not be relied upon in making (or refraining from making) any decision. Any reliance placed upon the information provided by Datanet is the sole responsibility and strictly at the user's risk.
9. In no event will Datanet be liable for any damages (including, without limitation, damages for loss of business projects, or loss of profits) arising in contract, tort or otherwise from the use of or inability to use any of its contents, or from any action taken (or refrained from being taken) as a result of using the analysis or any of its contents. Datanet its directors, owners, editors, officials, employees, distributor and agents or any associate will not be liable for any errors in the information contained or any consequences arising from the use of the contents of the provided information/analysis.
10. If any provision of these terms and conditions is held invalid or illegal or unenforceable for any reason by any court of competent jurisdiction, such provision shall be severed and the remainder of provisions of the terms and conditions shall continue in full force and effect as if the Term of Use had been executed with the invalid, illegal or unenforceable provision eliminated.
11. If there are any discrepancies in the information provided, please bring it to attention of Datanet for suitable rectification measures.

Buy Online This Complete Book At
Datanet India eBooks Store

www.indiastatpublications.com

or go directly at

[http://www.indiastatpublications.com/
Assembly_factbook/Rajasthan/Nagaur/Nawan](http://www.indiastatpublications.com/Assembly_factbook/Rajasthan/Nagaur/Nawan)

 **india**stat**elections**

ISBN : 978-93-87293-47-2



9 789387 293472