



Rajasthan

# Assembly Factbook™

Parbatsar Assembly Constituency



Key Electoral Data of Parbatsar  
Assembly Constituency (Vidhan Sabha)

Rajasthan

# **Assembly Factbook™**

Parbatsar Assembly Constituency



Parbatsar Vidhan Sabha

## **Editor & Director**

Dr. R.K. Thukral

## **Research Editor**

Dr. Shafeeq Rahman

## **Compiled, Researched and Published by Datanet India Pvt. Ltd.**

D-100, 1st Floor,

Okhla Industrial Area, Phase-I,  
New Delhi- 110020.

Ph.: 91-11- 43580781-84

Email : support@indiastatpublications.com

Website : www.indiastatelections.com

## **Online Book Store :**

www.indiastatpublications.com

**Report No. :** AFB/RJ-114-0125

**ISBN :** 978-93-87293-56-4

**First Edition :** January, 2018

**Eighth Updated Edition :** January, 2025

**Price :** Rs. 11500/-

US\$ 310

**© Datanet India Pvt. Ltd.**

All rights reserved. No part of this book may be reproduced, stored in a retrieval system or transmitted in any form or by any means, mechanical photocopying, photographing, scanning, recording or otherwise without the prior written permission of the publisher. Please refer to Disclaimer at page no. 202 for the use of this publication.

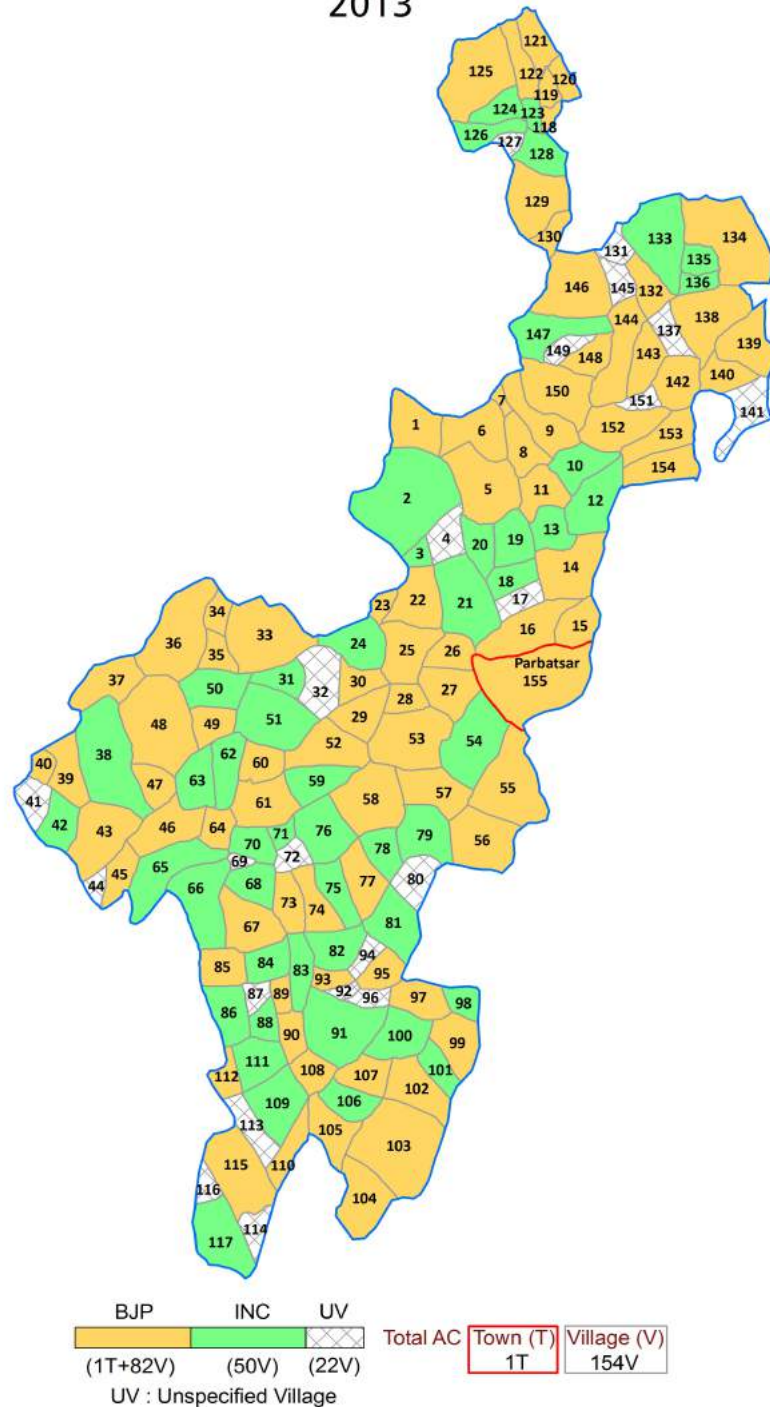
Printed in India

## Contents

No.	Particulars	Page No.
	<b>Introduction</b>	
1	Assembly Constituency - (Vidhan Sabha) at a Glance   Features of Assembly as per Delimitation Commission of India (2008)	1-2
	<b>Location and Political Maps</b>	
2	Location Map   Boundaries of Assembly Constituency - (Vidhan Sabha in District   Boundaries of Assembly Constituency under Parliamentary Constituency - (Lok Sabha)   Town & Village-wise Winner Parties- 2024, 2023, 2019, 2018, 2014, 2013, 2009 and 2008	3-11
	<b>Administrative Setup (2011)</b>	
3	District   Sub-district   Towns   Villages   Inhabited Villages   Uninhabited Villages   Village Panchayat   Intermediate Panchayat	12-19
	<b>Demographics (2011)</b>	
4	Population   Households   Rural/Urban Population   Towns and Villages by Population Size   Sex Ratio (Total & 0-6 Years)   Religious Population   Social Population   Literacy Rate	20-21
	<b>Electoral Features</b>	
5	Important Dates of Last Elections Held   Electors by Gender   Service Electors   Voters   Voters Turnout   Polling Stations & Average Number of Electors per Polling Station   Electors by Age Group   Present Elected Representatives	22-27
	<b>Historical Summary Election Results</b>	
6	Vote Share of Major Parties   Winning Margin (Number & Percentage   Polarity of Parties   Summary Result of Assembly Segment of Parliamentary Elections 2024, 2019, 2014, 2009, 2004 and 1999   Summary Result of Assembly Elections 2023, 2018, 2013, 2008, 2003, 1998, 1993, 1990, 1985, 1980, 1977, 1972, 1967, 1962 and 1952	28-50
	<b>Polling Station Level Election Results</b>	
7	Name and Number of Polling Station 2024, 2023, 2019, 2018, 2014, 2013, 2009 and 2008   Polling Station-wise Electors, Voters & Voters Turnout 2024, 2023, 2019, 2018, 2014, 2013, 2009 and 2008   Polling Station wise Elections Results 2024, 2023, 2019, 2018, 2014, 2013, 2009 and 2008	51-182
	<b>Share of Assembly Constituency</b>	
8	Share of Assembly Constituency - (Vidhan Sabha) in State, District and Parliamentary Constituency - (Lok Sabha)	183
	<b>Socio-Economic Amenities (2011)</b>	
9	Access to Administrative Units   Agricultural, Manufacturing and Industrial Commodities   Demographic Indicators   Education   Health & Manpower   Drinking Water Supply   Sanitation   Entertainment and Recreations Infrastructure   Power   Food Allocation Distribution and Marketing of Agriculture Commodities Infrastructure   Transport and Road Infrastructure   Communication   Banking and Financial Services   Land Use   Irrigation Source	185-199
10	<b>Abbreviation &amp; Sources</b>	200-201
11	<b>Disclaimer</b>	202

## Location & Political Map

Town & Village-wise Winner Parties in Parbatsar Assembly Constituency under State Assembly Election (AE) (No. 114)  
2013



## Administrative Setup

### List of Village Panchayat & Intermediate Panchayat (Block) Name - 2011

Village Name	Village Panchayat Name	Intermediate Panchayat Name
Adani	Khokhar	Parbatsar
Ajwa	Dhadhota	Parbatsar
Anandpura	Anandpura	Kuchaman city
Antroli Sanga	Beenthwaliya	Parbatsar
Arath	Peeplad	Parbatsar
Asanpura	Ugarpura	Kuchaman city
Badoo	Badoo	Parbatsar
Bagot	Bagot	Parbatsar
Bagtawar Pura	Peeh	Parbatsar
Bajwas	Bajwas	Parbatsar
Banda Hera	Kundri	Parbatsar
Banser	Bassi	Parbatsar
Banwal	Mayapur	Parbatsar
Banwali	Khardiya	Kuchaman city
Barev	Barev	Parbatsar
Barnel	Gular	Parbatsar
Baroon	Bhadsiyani	Parbatsar
Basra	Kinsariya	Parbatsar
Bassi	Bassi	Parbatsar
Beenthwaliya	Beenthwaliya	Parbatsar
Beesas	Bajwas	Parbatsar
Bhadsiyani	Bhadsiyani	Parbatsar
Bhadwa	Bhadwa	Parbatsar
Bhakri Maulas	Bhakri Maulas	Parbatsar
Bhanwarpura	Ugarpura	Kuchaman city
Bhawani Gaon	Barev	Parbatsar
Bhawasiya	Neniya	Parbatsar
Bherwas	Bajwas	Parbatsar
Bhootas	Kaletara	Parbatsar

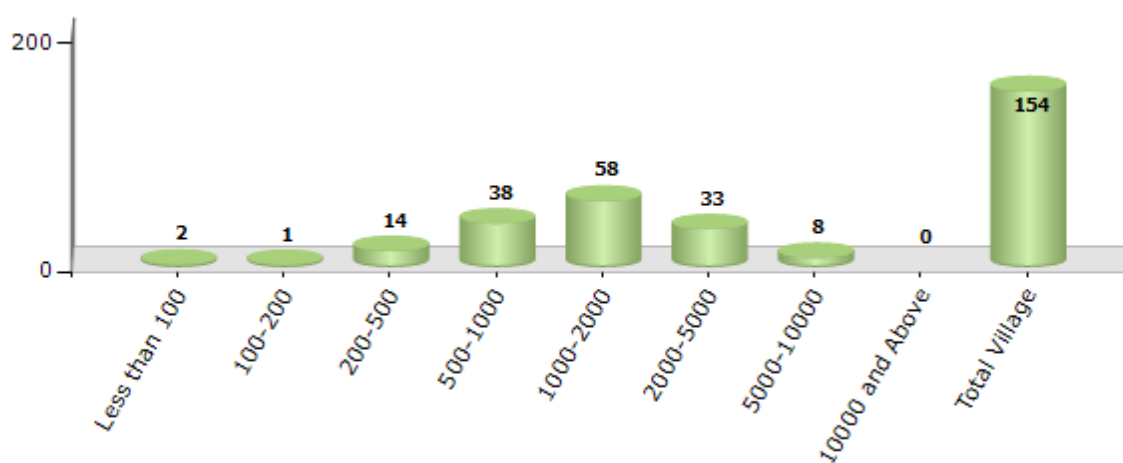
Contd....

## Demographic

### Number of Villages by Population Size - 2011

Less than 100	100-200	200-500	500-1000	1000-2000	2000-5000	5000-10000	10000 and Above	Total Village
2	1	14	38	58	33	8	0	154

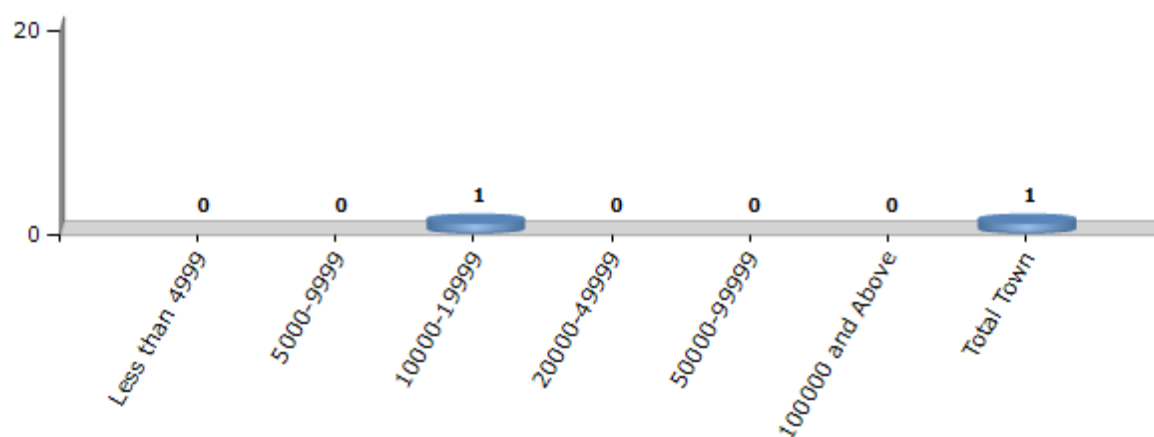
Number of Villages by Population Size - 2011



### Number of Towns by Population Size - 2011

Less than 4999	5000-9999	10000-19999	20000-49999	50000-99999	100000 and Above	Total Town
0	0	1	0	0	0	1

Number of Towns by Population Size - 2011

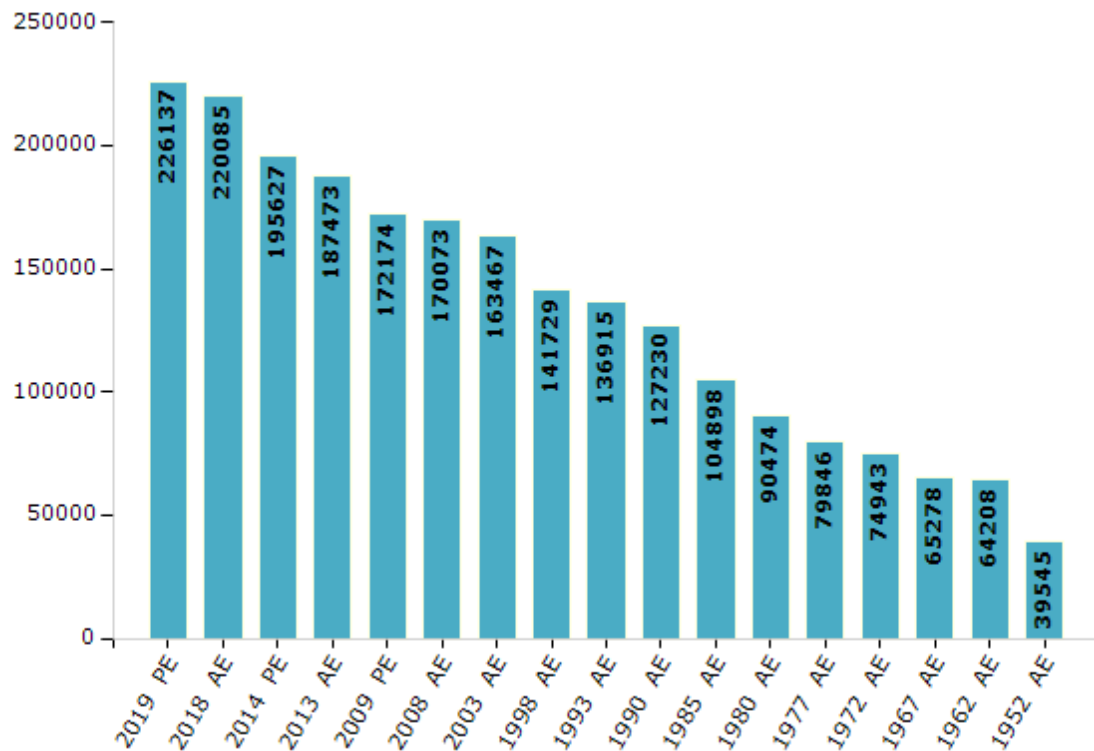


## Electoral Features

### Electors by Male & Female

Year	Male	Female	Others	Total	Year	Male	Female	Others	Total
2019 PE	118854	107281	2	226137	1993 AE	71851	65064	-	136915
2018 AE	115784	104299	2	220085	1990 AE	67259	59971	-	127230
2014 PE	103909	91718	0	195627	1985 AE	54308	50590	-	104898
2013 AE	99529	87944	0	187473	1980 AE	46215	44259	-	90474
2009 PE	89777	82397	-	172174	1977 AE	40686	39160	-	79846
2008 AE	88297	81776	-	170073	1972 AE	38417	36526	-	74943
2004 PE	-	-	-	-	1967 AE	-	-	-	65278
2003 AE	84643	78824	-	163467	1962 AE	-	-	-	64208
1999 PE	-	-	-	-	1957 AE	-	-	-	-
1998 AE	73603	68126	-	141729	1952 AE	-	-	-	39545

Number of Electors

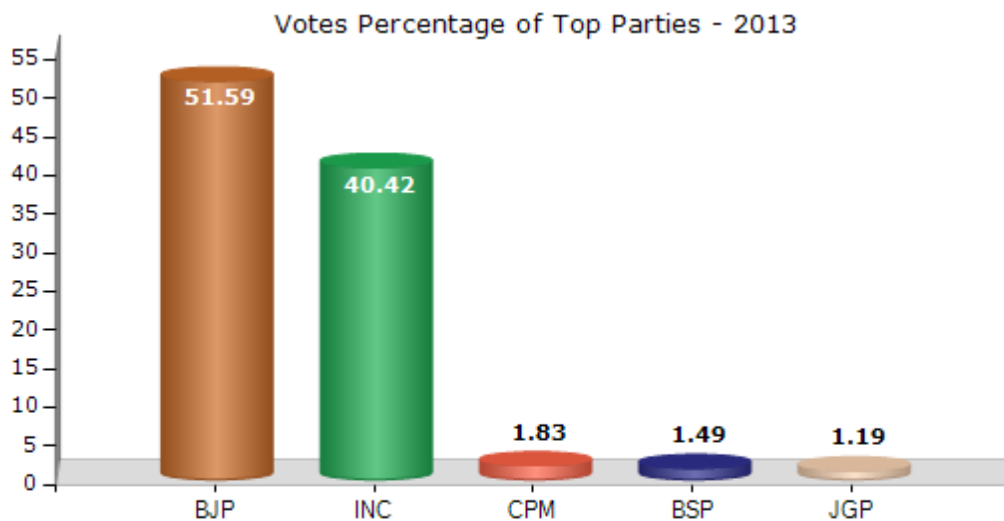


**Note :** AE : Assembly Election, PE : Assembly Segment of Parliamentary Election

## Historical Summary Election Results

### Summary Result of Assembly Election - 2013

Candidate Name	Party	Votes	Votes %
Mansingh Kinsariya	BJP	75236	51.59
Lachchha Ram Badarda	INC	58938	40.42
Ganpat Lal Mundel	CPM	2675	1.83
Mohanlal	BSP	2176	1.49
Gajendra Singh	JGP	1735	1.19
Sharwan Ram Kumawat	IND	1277	0.88
Bhag Chand	BYS	597	0.41
Hariom Singh Rathore	SP	575	0.39
Om Parkash Mali	IND	512	0.35
	NOTA	2102	1.44



## Polling Station Level Election Results

### Number and Name of Polling Stations (PS) (2018)

Number of Polling Stations	Name of Polling Stations	Number of Polling Stations	Name of Polling Stations
1	Govt. Upper Primary School Mehrasi	22	Govt. Ideal Upper Primary School East Block Dhundiya
2	Govt. Upper Primary School South Block Antrolisanga	23	Govt. Higher Secondary School East Block Chitai
3	Govt. Upper Primary School North Block Antrolisanga	24	Govt. Upper Primary School Chitawa
4	Govt. Higher Secondary School Right Block Beenthwalia	25	Govt. Primary School North Block Gular Old Building
5	Govt. Higher Secondary School Left Block Beenthwalia	26	Govt. Primary School East Block Gular Old Building
6	Shaheed Shree Amararam Govt. Adarsh Higher Secondary School North Block Room No. 1, Jawla	27	Govt. Primary School West Block Gular
7	Shaheed Shree Amararam Govt. Adarsh Higher Secondary School North Block Room No. 5, Jawla	28	Govt. Girls Upper Primary School North Block Gular
8	Shaheed Shree Amararam Govt. Adarsh Higher Secondary School East Block, Jawla	29	Govt. Upper Primary School Jagdieshpura
9	Shaheed Shree Amararam Govt. Higher Secondary School South Block, Jawla	30	Govt. Higher Secondary School, North Block Kurada
10	Govt. Upper Primary School Right Block Kheri Khinwasi	31	Govt. Higher Secondary School East Block Kurada
11	Govt. Upper Primary School Left Block Kheri Khinwasi	32	Govt. Higher Secondary School South Block Kurada
12	Govt. Higher Sec. School Room No. 2 Bhakri Molas	33	Govt. Higher Secondary School West Block Kurada
13	Govt. Higher Sec. School Room No. 5 Bhakri Molas	34	Shahid Gopal Singh Govt. Upper Primary School New Building Right Block Bernal
14	Govt. Upper Primary School Old Building Right Block Bhakri Molas	35	Shahid Gopal Singh Govt. Upper Primary School New Building Left Block Bernal
15	Govt. Upper Primary School Old Building Left Block Bhakri Molas	36	Govt. Upper Primary School Tatarpura
16	Govt. Upper Primary School Narma	37	Shahid Mangejsingh Higher Sec. School North Block Harnawa Patti
17	Govt. Upper Primary School Sheel Bhakri	38	Shahid Mangejsingh Higher Sec. School South Block Harnawa Patti
18	Govt. Higher Secondary School East Block Bagot	39	Shahid Mangejsingh Higher Sec. School West Block Harnawa Patti
19	Govt. Higher Secondary School West Block Bagot	40	Shahid Mangejsingh Higher Sec. School South West Block Harnawa Patti
20	Govt. Upper Primary School Old Building Bagot Room No. 2	41	Govt. Upper Primary School Gadhi
21	Govt. Ideal Upper Primary School South Block Dhundiya	42	Govt. Upper Primary School Hukampura

Contd....

## Polling Station Level Election Results

### Polling Station-wise Votes Secured by Overall Top Five Parties in Parbatsar Assembly in Assembly Election (AE) under Nagaur Parliamentary Constituency in Rajasthan (2018)

Number of Polling Station	Winner - Ramniwas gawriya (INC)	Runner-up - Man Singh kinsariya (BJP)	3rd - Rakesh Meghwal (IND)	4th - Shivnarayan (BSP)	5th - Ganpat Ram (IND)	NOTA	Other	Total Votes Secured
36	67	230	58	4	1	2	6	368
37	101	391	131	5	2	17	14	661
38	164	358	149	5	1	16	5	698
39	467	197	24	10	1	6	1	706
40	306	338	22	2	7	16	12	703
41	273	162	40	2	0	2	3	482
42	131	161	39	1	0	3	2	337
43	502	214	106	5	3	5	7	842
44	433	468	45	7	4	7	9	973
45	168	297	166	4	2	10	5	652
46	453	299	24	8	2	10	7	803
47	757	170	62	10	1	7	7	1014
48	88	317	195	10	1	10	9	630
49	305	146	53	2	2	9	2	519
50	175	182	172	6	2	13	10	560
51	340	93	111	1	0	14	10	569
52	88	361	339	2	3	20	9	822
53	282	184	157	5	6	9	7	650
54	93	145	14	7	0	1	3	263
55	191	404	32	4	4	24	6	665
56	216	358	82	1	1	11	1	670
57	615	126	85	6	2	11	3	848
58	925	14	13	12	0	3	1	968
59	373	342	71	3	1	14	10	814
60	99	559	44	1	0	17	5	725
61	184	238	327	10	5	26	17	807
62	553	320	20	9	0	8	3	913
63	614	175	31	4	0	8	4	836
64	808	183	19	10	3	15	3	1041
65	256	357	219	7	12	24	13	888
66	675	8	16	4	0	9	3	715
67	40	455	138	4	0	29	12	678
68	133	156	333	2	2	18	13	657
69	316	122	128	10	7	15	6	604
70	189	254	91	5	1	19	3	562

Contd....

## Polling Station Level Election Results

**Winner, Runner-up and 3rd Party Position & Winning Margin According to Polling Stations in Parbatsar Assembly in Assembly Election (AE) under Nagaur Parliamentary Constituency in Rajasthan (2018)**

Polling Station Number	Winner Party	Winner Votes (%)	Runner-up Party	Runner-up Votes (%)	Winning Margin Votes (%)	Third Party	Third Party Votes (%)	Other Votes (%)
71	BJP	255 (40.41)	INC	220 (34.87)	35 (5.54)	IND (RM)	141 (22.35)	15 (2.38)
72	BJP	822 (84.65)	INC	75 (7.72)	747 (76.93)	IND (RM)	65 (6.69)	9 (0.93)
73	BJP	731 (73.69)	INC	241 (24.29)	490 (49.4)	IND (RM)	9 (0.91)	11 (1.11)
74	INC	289 (44.39)	BJP	179 (27.5)	110 (16.89)	IND (RM)	140 (21.51)	43 (6.61)
75	INC	631 (85.73)	IND (RM)	61 (8.29)	570 (77.44)	BJP	30 (4.08)	14 (1.9)
76	INC	368 (71.6)	BJP	87 (16.93)	281 (54.67)	IND (RM)	28 (5.45)	31 (6.03)
77	INC	380 (60.9)	IND (RM)	199 (31.89)	181 (29.01)	BJP	24 (3.85)	21 (3.37)
78	INC	340 (44.74)	BJP	223 (29.34)	117 (15.4)	IND (RM)	169 (22.24)	28 (3.68)
79	INC	899 (97.93)	IND (RM)	10 (1.09)	889 (96.84)	BSP	7 (0.76)	2 (0.22)
80	INC	365 (57.3)	BJP	191 (29.98)	174 (27.32)	IND (RM)	67 (10.52)	14 (2.2)
81	INC	384 (62.75)	BJP	148 (24.18)	236 (38.57)	IND (RM)	68 (11.11)	12 (1.96)
82	IND (RM)	576 (56.42)	BJP	242 (23.7)	334 (32.72)	INC	144 (14.1)	59 (5.78)
83	INC	246 (34.26)	IND (RM)	233 (32.45)	13 (1.81)	BJP	206 (28.69)	33 (4.6)
84	BJP	574 (68.82)	INC	139 (16.67)	435 (52.15)	IND (RM)	90 (10.79)	31 (3.72)
85	BJP	410 (41.41)	IND (RM)	338 (34.14)	72 (7.27)	INC	206 (20.81)	36 (3.64)
86	INC	354 (47.39)	BJP	237 (31.73)	117 (15.66)	IND (RM)	126 (16.87)	30 (4.02)
87	INC	787 (71.68)	IND (RM)	142 (12.93)	645 (58.75)	BJP	138 (12.57)	31 (2.82)
88	INC	376 (38.96)	BJP	364 (37.72)	12 (1.24)	IND (RM)	198 (20.52)	27 (2.8)
89	BJP	436 (46.33)	INC	349 (37.09)	87 (9.24)	IND (RM)	106 (11.26)	50 (5.31)
90	BJP	490 (58.19)	IND (RM)	244 (28.98)	246 (29.21)	INC	87 (10.33)	21 (2.49)
91	BJP	745 (91.08)	INC	38 (4.65)	707 (86.43)	IND (RM)	30 (3.67)	5 (0.61)
92	BJP	482 (63.76)	INC	230 (30.42)	252 (33.34)	IND (RM)	16 (2.12)	28 (3.7)
93	INC	368 (47.12)	BJP	365 (46.73)	3 (0.39)	IND (RM)	31 (3.97)	17 (2.18)
94	BJP	367 (58.16)	INC	206 (32.65)	161 (25.51)	IND (RM)	46 (7.29)	12 (1.9)
95	BJP	342 (52.37)	INC	180 (27.57)	162 (24.8)	IND (RM)	115 (17.61)	16 (2.45)
96	INC	318 (50.16)	IND (RM)	174 (27.44)	144 (22.72)	BJP	102 (16.09)	40 (6.31)
97	BJP	718 (78.9)	IND (RM)	118 (12.97)	600 (65.93)	INC	45 (4.95)	29 (3.19)
98	INC	196 (37.69)	BJP	176 (33.85)	20 (3.84)	IND (RM)	141 (27.12)	7 (1.35)
99	INC	265 (49.07)	BJP	195 (36.11)	70 (12.96)	IND (RM)	54 (10)	26 (4.81)
100	IND (RM)	356 (40.23)	BJP	286 (32.32)	70 (7.91)	INC	209 (23.62)	34 (3.84)
101	INC	427 (50.53)	BJP	331 (39.17)	96 (11.36)	IND (RM)	44 (5.21)	43 (5.09)
102	INC	180 (60.4)	BJP	111 (37.25)	69 (23.15)	IND (RM)	3 (1.01)	4 (1.34)
103	BJP	367 (45.65)	INC	310 (38.56)	57 (7.09)	IND (RM)	106 (13.18)	21 (2.61)
104	INC	466 (65.73)	BJP	126 (17.77)	340 (47.96)	IND (RM)	83 (11.71)	34 (4.8)
105	BJP	450 (69.66)	INC	136 (21.05)	314 (48.61)	IND (RM)	51 (7.89)	9 (1.39)

Contd....

## Socio-Economic Amenities - Rural

### Access to Education Facilities

Particulars	Number of Village (% of Population)				
	Available	Not Available	If Not Available (Distance of Nearest Facility)		
			A	B	C
Govt. Primary School	137 (98)	17 (2)	2 (0)	1 (0)	0 (0)
Private Primary School	85 (77)	69 (23)	12 (1)	2 (0)	0 (0)
Govt. Middle School	98 (87)	56 (13)	15 (3)	4 (1)	1 (0)
Private Middle School	64 (63)	90 (37)	12 (2)	10 (2)	1 (0)
Govt. Secondary School	54 (63)	100 (37)	44 (15)	35 (13)	4 (1)
Private Secondary School	37 (48)	117 (52)	5 (2)	4 (2)	0 (0)
Govt. Senior Secondary School	22 (38)	132 (62)	32 (11)	69 (34)	16 (7)
Private Senior Secondary School	19 (29)	135 (71)	2 (1)	5 (3)	1 (0)
Govt. Arts and Science Degree College	0 (0)	154 (100)	3 (1)	8 (9)	41 (22)
Private Arts and Science Degree College	2 (4)	152 (96)	3 (1)	26 (15)	71 (48)
Govt. Engineering College	0 (0)	154 (100)	0 (0)	0 (0)	115 (71)
Private Engineering College	0 (0)	154 (100)	1 (0)	13 (8)	25 (21)
Govt. Medicine College	0 (0)	154 (100)	0 (0)	0 (0)	149 (98)
Private Medicine College	0 (0)	154 (100)	0 (0)	0 (0)	5 (2)
Govt. Management Institute	0 (0)	154 (100)	0 (0)	0 (0)	124 (79)
Private Management Institute	0 (0)	154 (100)	0 (0)	3 (1)	27 (20)
Govt. Polytechnic	0 (0)	154 (100)	0 (0)	0 (0)	121 (78)
Private Polytechnic	0 (0)	154 (100)	0 (0)	0 (0)	30 (20)
Govt. Vocational Training School/ITI	0 (0)	154 (100)	5 (2)	23 (15)	89 (53)
Private Vocational Training School/ITI	0 (0)	154 (100)	1 (0)	3 (4)	29 (23)
Govt. Non Formal Training Centre	0 (0)	154 (100)	3 (1)	13 (9)	99 (55)
Private Non Formal Training Centre	0 (0)	154 (100)	0 (0)	2 (4)	34 (29)
Govt. School For Disabled	0 (0)	154 (100)	0 (0)	0 (0)	148 (96)
Private School For Disabled	0 (0)	154 (100)	0 (0)	0 (0)	6 (4)
Government Others	0 (0)	154 (100)	0 (0)	0 (0)	0 (0)
Private Others	0 (0)	154 (100)	0 (0)	0 (0)	0 (0)

Note : Distance A : Less than 5 km; B : Between 5-10 km; C : 10+ km.; Source : Data Analysis is based on 2011 Census.

## DISCLAIMER

The Terms of Use and Disclaimer of Datanet India Private Limited (hereinafter referred to as "Datanet") for use of this analysis report of **Parbatsar Assembly Constituency (Parbatsar Vidhan Sabha)** :-

1. **Assembly Factbook™** is a Registered Trade Mark owned by Datanet.
2. All the maps are sketched and graphical representation only and have not been drawn to the scale and also not to represent the actual geographical area or boundary of the unit.
3. The data for the aforesaid analysis is based on authentic sources and has been culled from the various publications of Census, CSO and NSSO for district and block level data, various central and state government departments, Central & State Elections Commissions and the concerned Returning Officers' releases, Electoral Rolls, Election results and allied publications, internal assessment, surveys, estimates and analysis. Therefore, certain adjustment of data at micro level may have been done to arrive closer to the macro data.
4. Data have been provided on an "As Is" and "As AVAILABLE" basis
5. The colours shown in the maps or diagram and charts of a particular party, alliance or AC are indicative and do not represent them.
6. This publication which includes maps, sheets, graphs and data would be the property under copyright of Datanet only. The user may use these for its internal study, analysis and research purposes. It's public display, re-selling or any commercial uses by the user are not allowed.
7. Datanet has taken due care and caution in compilation and processing of data and allied information, but does not guarantee the accuracy, adequacy or completeness of any information/analysis and will be not responsible for any errors or omissions or for the results obtained from the use of such information/analysis.
8. All the contents for the publication have been culled from various authentic sources and Datanet reasonably believes such sources to be reliable, but does not make any representations, express or implied as to the accuracy or fitness of use of such information. The information or contents of the information/analysis do not constitute advice and should not be relied upon in making (or refraining from making) any decision. Any reliance placed upon the information provided by Datanet is the sole responsibility and strictly at the user's risk.
9. In no event will Datanet be liable for any damages (including, without limitation, damages for loss of business projects, or loss of profits) arising in contract, tort or otherwise from the use of or inability to use any of its contents, or from any action taken (or refrained from being taken) as a result of using the analysis or any of its contents. Datanet its directors, owners, editors, officials, employees, distributor and agents or any associate will not be liable for any errors in the information contained or any consequences arising from the use of the contents of the provided information/analysis.
10. If any provision of these terms and conditions is held invalid or illegal or unenforceable for any reason by any court of competent jurisdiction, such provision shall be severed and the remainder of provisions of the terms and conditions shall continue in full force and effect as if the Term of Use had been executed with the invalid, illegal or unenforceable provision eliminated.
11. If there are any discrepancies in the information provided, please bring it to attention of Datanet for suitable rectification measures.

**Buy Online This Complete Book At**  
**Indiastat Publication Book Store**

[www.indiastatpublications.com](http://www.indiastatpublications.com)

or go directly at

[http://www.indiastatpublications.com/  
Assembly\\_factbook/Rajasthan/Nagaur/ Parbatsar](http://www.indiastatpublications.com/Assembly_factbook/Rajasthan/Nagaur/Parbatsar)

 **indiastat**elections

ISBN : 978-93-87293-56-4



9 789387 293564