



Rajasthan

# Assembly Factbook™

Bali Assembly Constituency



Key Electoral Data of Bali  
Assembly Constituency (Vidhan Sabha)

Rajasthan

# **Assembly Factbook™**

Bali Assembly Constituency



Bali Vidhan Sabha

## **Editor & Director**

Dr. R.K. Thukral

## **Research Editor**

Dr. Shafeeq Rahman

## **Compiled, Researched and Published by Datanet India Pvt. Ltd.**

D-100, 1st Floor,

Okhla Industrial Area, Phase-I,  
New Delhi- 110020.

Ph.: 91-11- 43580781-84

Email : support@indiastatpublications.com

Website : www.indiastatelections.com

## **Online Book Store :**

www.indiastatpublications.com

**Report No. :** AFB/RJ-120-0125

**ISBN :** 978-93-87267-27-5

**First Edition :** January, 2018

**Eighth Updated Edition :** January, 2025

**Price :** Rs. 11500/-

US\$ 310

**© Datanet India Pvt. Ltd.**

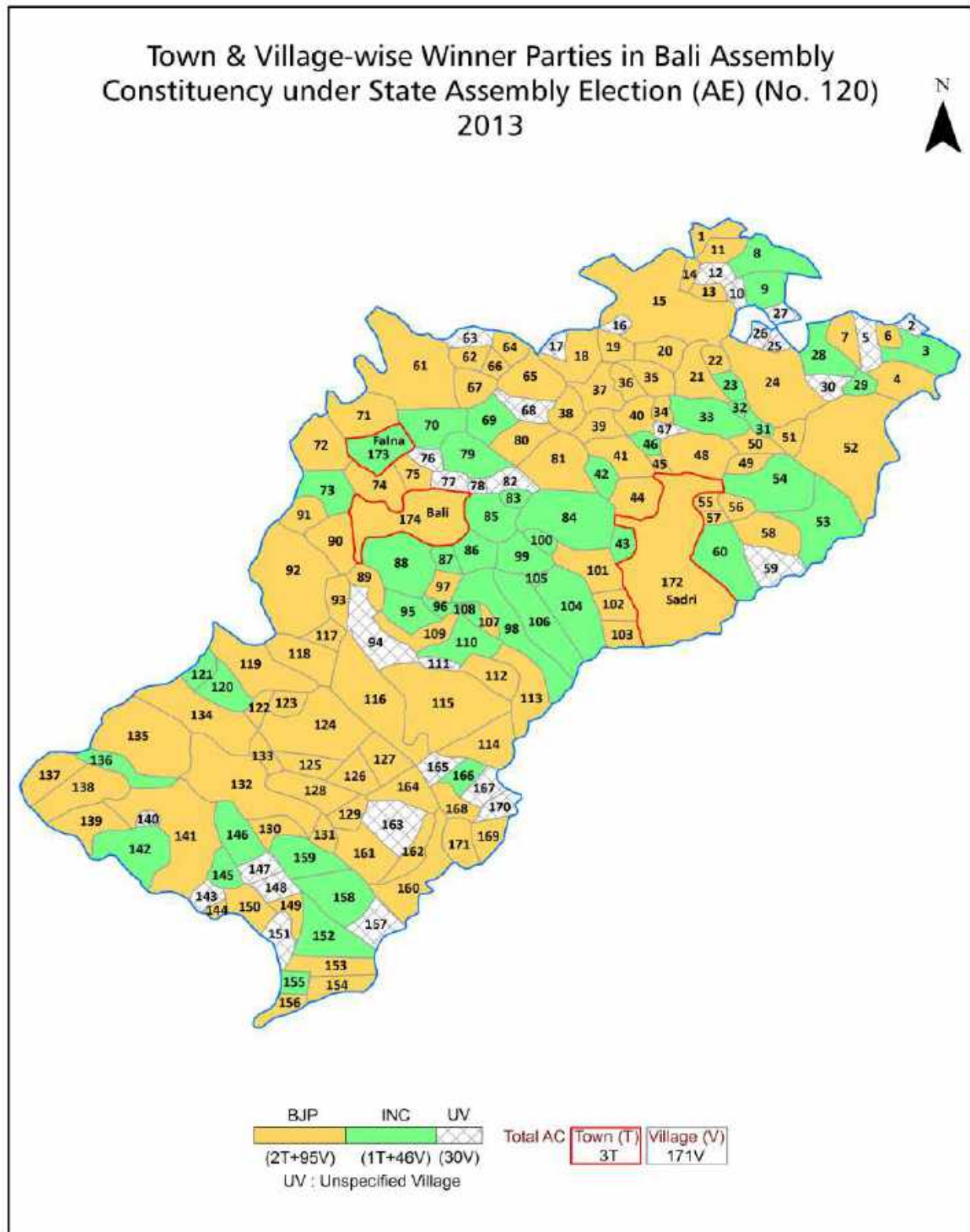
All rights reserved. No part of this book may be reproduced, stored in a retrieval system or transmitted in any form or by any means, mechanical photocopying, photographing, scanning, recording or otherwise without the prior written permission of the publisher. Please refer to Disclaimer at page no. 258 for the use of this publication.

Printed in India

## Contents

No.	Particulars	Page No.
	<b>Introduction</b>	
1	Assembly Constituency - (Vidhan Sabha) at a Glance   Features of Assembly as per Delimitation Commission of India (2008)	1-2
	<b>Location and Political Maps</b>	
2	Location Map   Boundaries of Assembly Constituency - (Vidhan Sabha) in District   Boundaries of Assembly Constituency under Parliamentary Constituency - (Lok Sabha)   Town & Village-wise Winner Parties- 2024, 2023, 2019, 2018, 2014, 2013, 2009 and 2008	3-11
	<b>Administrative Setup (2011)</b>	
3	District   Sub-district   Towns   Villages   Inhabited Villages   Uninhabited Villages   Village Panchayat   Intermediate Panchayat	12-20
	<b>Demographics (2011)</b>	
4	Population   Households   Rural/Urban Population   Towns and Villages by Population Size   Sex Ratio (Total & 0-6 Years)   Religious Population   Social Population   Literacy Rate	21-22
	<b>Electoral Features</b>	
5	Important Dates of Last Elections Held   Electors by Gender   Service Electors   Voters   Voters Turnout   Polling Stations & Average Number of Electors per Polling Station   Electors by Age Group   Present Elected Representatives	23-28
	<b>Historical Summary Election Results</b>	
6	Vote Share of Major Parties   Winning Margin (Number & Percentage)   Polarity of Parties   Summary Result of Assembly Segment of Parliamentary Elections 2024, 2019, 2014, 2009, 2004 and 1999   Summary Result of Assembly Elections 2023, 2018, 2013, 2008, 2003, 1998, 1993, 1990, 1985, 1980, 1977, 1972, 1967, 1962, 1957 and 1952	29-52
	<b>Polling Station Level Election Results</b>	
7	Name and Number of Polling Station 2024, 2023, 2019, 2018, 2014, 2013, 2009 and 2008   Polling Station-wise Electors, Voters & Voters Turnout 2024, 2023, 2019, 2018, 2014, 2013, 2009 and 2008   Polling Station wise Elections Results 2024, 2023, 2019, 2018, 2014, 2013, 2009 and 2008	53-238
	<b>Share of Assembly Constituency</b>	
8	Share of Assembly Constituency - (Vidhan Sabha) in State, District and Parliamentary Constituency - (Lok Sabha)	239
	<b>Socio-Economic Amenities (2011)</b>	
9	Access to Administrative Units   Agricultural, Manufacturing and Industrial Commodities   Demographic Indicators   Education   Health & Manpower   Drinking Water Supply   Sanitation   Entertainment and Recreations Infrastructure   Power   Food Allocation Distribution and Marketing of Agriculture Commodities Infrastructure   Transport and Road Infrastructure   Communication   Banking and Financial Services   Land Use   Irrigation Source	241-255
10	<b>Abbreviation &amp; Sources</b>	256-257
11	<b>Disclaimer</b>	258

## Location & Political Map





## Administrative Setup

### List of Village Panchayat & Intermediate Panchayat (Block) Name - 2011

Village Name	Village Panchayat Name	Intermediate Panchayat Name
Alsipura	Mandigarh	Desuri
Amliya	Amliya	Bali
Ana	Ana	Desuri
Anewa	Madpur	Desuri
Aradwan	Kakradi	Bali
Bamniya	Mokhampura	Bali
Bara Solankiyan	Sindarli	Desuri
Barawal	Doodni	Bali
Barod	Barod	Desuri
Barwa	Barwa	Bali
Bedal	Bedal	Bali
Beejapur	Beejapur	Bali
Beeroliya	Bedal	Bali
Beesalpur	Beesalpur	Bali
Bera	Bera	Bali
Berdi	Kakradi	Bali
Bhagli	Perwa	Bali
Bhandar	Bhandar	Bali
Bharala	Bhandar	Bali
Bhatoond	Bhatoond	Bali
Bheemana	Bheemana	Bali
Bheetwara	Bheetwara	Bali
Biliya	Shivtalav	Bali
Boradi	Jeewand Kalan	Rani
Bothara	Amliya	Bali
Boya	Boya	Bali
Chak Sujapura	Kesuli	Desuri
Chak Vardiya	Bagol	Desuri
Chamunderi Mertiyar	Dhani	Bali

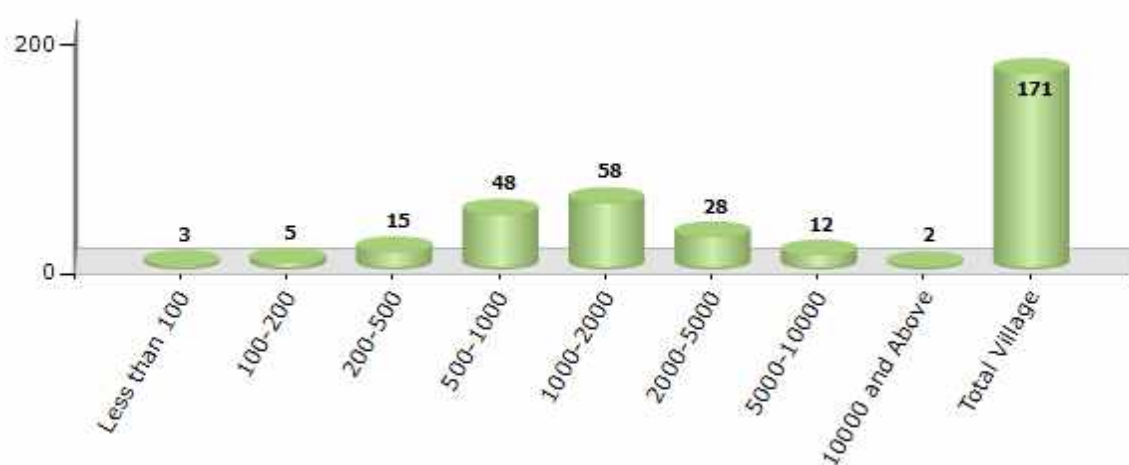
Contd....

## Demographic

### Number of Villages by Population Size - 2011

Less than 100	100-200	200-500	500-1000	1000-2000	2000-5000	5000-10000	10000 and Above	Total Village
3	5	15	48	58	28	12	2	171

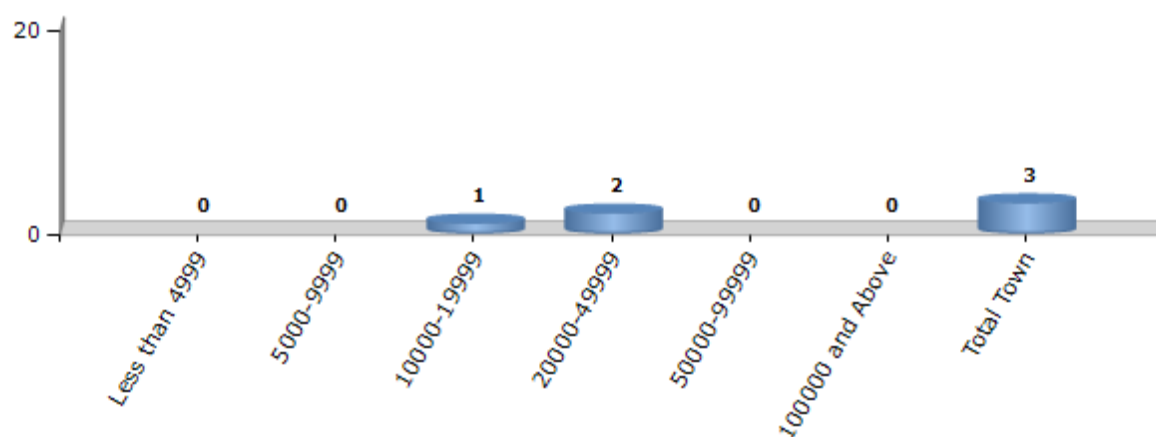
Number of Villages by Population Size - 2011



### Number of Towns by Population Size - 2011

Less than 4999	5000-9999	10000-19999	20000-49999	50000-99999	100000 and Above	Total Town
0	0	1	2	0	0	3

Number of Towns by Population Size - 2011



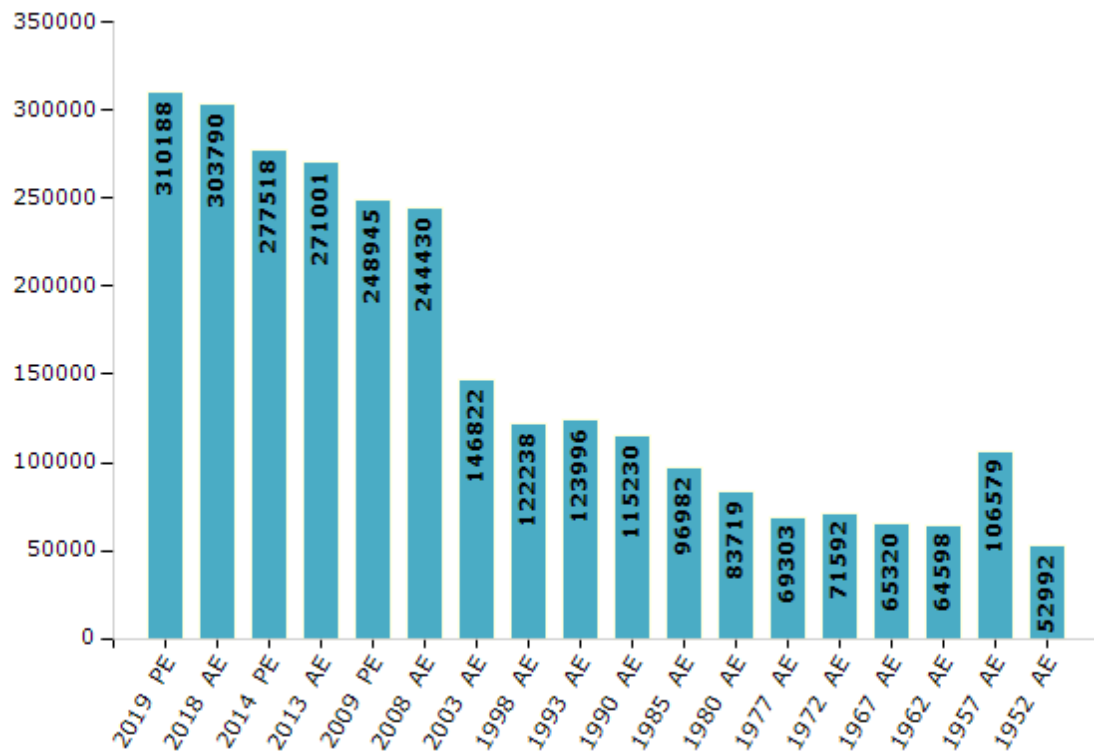
## Electoral Features

### Electors by Male & Female

Year	Male	Female	Others	Total
2019 PE	161905	148283	0	310188
2018 AE	158612	145178	0	303790
2014 PE	145649	131869	0	277518
2013 AE	142162	128839	0	271001
2009 PE	129909	119036	-	248945
2008 AE	126962	117468	-	244430
2004 PE	-	-	-	-
2003 AE	76057	70765	-	146822
1999 PE	-	-	-	-
1998 AE	63201	59037	-	122238

Year	Male	Female	Others	Total
1993 AE	65551	58445	-	123996
1990 AE	60671	54559	-	115230
1985 AE	50176	46806	-	96982
1980 AE	42405	41314	-	83719
1977 AE	34039	35264	-	69303
1972 AE	36190	35402	-	71592
1967 AE	-	-	-	65320
1962 AE	-	-	-	64598
1957 AE	-	-	-	106579
1952 AE	-	-	-	52992

Number of Electors



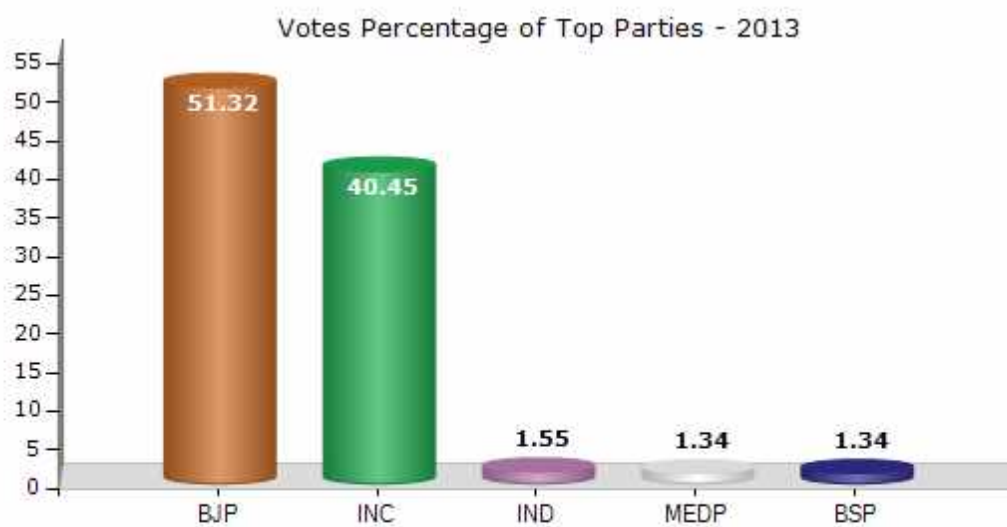
**Note :** AE : Assembly Election, PE : Assembly Segment of Parliamentary Election



## Historical Summary Election Results

### Summary Result of Assembly Election - 2013

Candidate Name	Party	Votes	Votes %
Pushapendra Singh	BJP	92454	51.32
Ratan Lal Choudhary	INC	72866	40.45
Gajendra Singh	IND	2799	1.55
Amara Ram	MEDP	2411	1.34
Mehbub Ali	BSP	2407	1.34
Sohan	BYS	1770	0.98
Raju Shah	NPEP	1113	0.62
Mohan Singh	SHS	711	0.39
	NOTA	3623	2.01



## Polling Station Level Election Results

### Number and Name of Polling Stations (PS) (2018)

Number of Polling Stations	Name of Polling Stations	Number of Polling Stations	Name of Polling Stations
1	Govt. Adarsh Sen. Sec. School (Left Part) Jivan Kalla	22	Govt. Upper Pri. School Virampura Mataji
2	Govt. Adarsh Sen. Sec. School (Right Part) Jivan Kalla	23	Khetaji Dhannaji Govt. Adarsh Sen. Sec. School (Main Hall) Daadai
3	Govt. Adarsh Sen. Sec. School Jivand Kalla (Building of Govt. Primary School Jivan Khurd)	24	Khetaji Dhannaji Govt. Adarsh Sen. Sec. School Daadai (Right Part)
4	Govt. Upper Primary School Gura Rup Singh	25	Khetaji Dhannaji Govt. Adarsh Sen. Sec. School Dadai (Building of Chunni Lal Bhimaji Govt. Pri. Sch. Dadai)
5	Govt. Up. Primary School Bordi	26	Govt. Adarsh Sen. Sec. School Barod
6	Govt. Adarsh Sen. Sec. School (North Side) Nippal	27	Govt. Up. Primary School Underthal
7	Govt. Adarsh Sen. Sec. School (South Side) Nippal	28	Govt. Up. Primary School (Left Part) Sarthur
8	Govt. Upp. Primary School (Left Part) Gawara	29	Govt. Up. Primary School (Right Part) Sarthur
9	Govt. Upp. Primary School (Right Part) Gawara	30	Govt. Adarsh Sen. Sec. School (Left Part) Sindarli
10	Govt. Upper Primary School Gura Kesar Singh	31	Govt. Adarsh Sen. Sec. School (Right Part) Sindarli
11	Govt. Girls Sec. School (Left Part) Nadol	32	Govt. Upper Primary School Guda Mangliyan
12	Govt. Girls Sec. School (Right Part) Nadol	33	Govt. Upper Primary School Vara Solankiyan
13	Govt. Sen. Sec. School (Left Part) Nadol	34	Govt. Adarsh Sen. Sec. School (Left Part) Kotadi
14	Govt. Sen. Sec. School (Right Part) Nadol	35	Govt. Adarsh Sen. Sec. School (Right Part) Kotadi
15	Govt. Upper Primary School No. 1 (Right Part) Nadol	36	Govt. Up. Pri. School Guda Prithviraj
16	Govt. Upper Primary School No. 1 (Middle Part) Nadol	37	Govt. Sec. School (Left Part) Karanwa
17	Govt. Upper Primary School No. 1 (Left Part) Nadol	38	Govt. Sec. School (Right Part) Karnawa
18	Govt. Adarsh Sen. Sec. School Dhalop (Right Part)	39	Sonana Khetlaji Govt. Sen. Sec. School (Left Part) Aana
19	Govt. Adarsh Sen. Sec. School Dhalop (Left Part)	40	Sonana Khetlaji Govt. Sen. Sec. School (Right Part) Aana
20	Govt. Primary School Padampura	41	Govt. Sec. School Sonana
21	Govt. Upp. Primary School Girali	42	Sonana Khetlaji Trust Govt. Pri. School Sanrangwas

Contd....

## Polling Station Level Election Results

### Polling Station-wise Votes Secured by Overall Top Five Parties in Bali Assembly in Assembly Election (AE) under Pali Parliamentary Constituency in Rajasthan (2018)

Number of Polling Station	Winner - Pushpendra Singh (BJP)	Runner-up - Ummed Singh (NCP)	3rd - Rajugiri Ji (BVHP)	4th - Indu Choudhary (IND)	5th - Shailesh Kumar Mousalpuria (IND)	NOTA	Other	Total Votes Secured
36	327	206	9	47	4	6	19	618
37	309	146	14	14	5	14	24	526
38	233	235	6	22	3	15	24	538
39	450	114	5	7	29	30	23	658
40	268	367	3	3	27	40	31	739
41	197	181	12	2	5	14	21	432
42	152	118	2	4	14	15	9	314
43	100	135	0	1	10	12	13	271
44	293	161	9	11	22	13	19	528
45	384	192	2	9	10	8	85	690
46	408	113	7	1	13	13	29	584
47	355	201	6	7	17	11	25	622
48	360	115	2	30	32	23	15	577
49	196	346	17	26	9	28	24	646
50	342	212	34	4	21	17	32	662
51	351	128	7	5	12	18	29	550
52	248	36	52	1	14	7	20	378
53	271	182	27	4	11	17	62	574
54	238	264	1	1	6	16	36	562
55	135	346	2	0	11	16	35	545
56	205	96	4	0	5	8	18	336
57	335	190	17	15	115	22	49	743
58	297	453	5	7	9	12	37	820
59	458	187	5	4	6	5	10	675
60	350	191	3	21	16	12	21	614
61	348	203	9	53	11	15	25	664
62	376	73	0	57	12	9	30	557
63	452	167	12	41	4	17	22	715
64	388	185	0	0	9	13	25	620
65	191	123	5	2	11	9	18	359
66	339	117	4	3	32	14	32	541
67	368	185	3	10	22	18	32	638
68	218	178	10	6	8	18	22	460
69	250	141	5	1	15	17	15	444
70	286	280	1	6	11	15	54	653

Contd....

## Polling Station Level Election Results

**Winner, Runner-up and 3rd Party Position & Winning Margin According to Polling Stations in Bali Assembly in Assembly Election (AE) under Pali Parliamentary Constituency in Rajasthan (2018)**

Polling Station Number	Winner Party	Winner Votes (%)	Runner-up Party	Runner-up Votes (%)	Winning Margin Votes (%)	Third Party	Third Party Votes (%)	Other Votes (%)
71	NCP	368 (50.69)	BJP	319 (43.94)	49 (6.75)	IND (SKM)	9 (1.24)	30 (4.13)
72	BJP	340 (56.29)	NCP	194 (32.12)	146 (24.17)	BVHP	10 (1.66)	60 (9.93)
73	BJP	461 (64.03)	NCP	219 (30.42)	242 (33.61)	ARJP	7 (0.97)	33 (4.58)
74	NCP	353 (48.56)	BJP	293 (40.3)	60 (8.26)	BSP	18 (2.48)	63 (8.67)
75	BJP	475 (53.13)	NCP	280 (31.32)	195 (21.81)	IND (SKM)	22 (2.46)	117 (13.09)
76	BJP	300 (48.86)	NCP	251 (40.88)	49 (7.98)	IND (SKM)	11 (1.79)	52 (8.47)
77	BJP	332 (62.06)	NCP	124 (23.18)	208 (38.88)	BVHP	16 (2.99)	63 (11.78)
78	BJP	269 (59.65)	NCP	98 (21.73)	171 (37.92)	BVHP	19 (4.21)	65 (14.41)
79	NCP	288 (55.81)	BJP	139 (26.94)	149 (28.87)	BVHP	30 (5.81)	59 (11.43)
80	BJP	305 (61)	NCP	166 (33.2)	139 (27.8)	IND (SKM)	7 (1.4)	22 (4.4)
81	BJP	266 (60.18)	NCP	131 (29.64)	135 (30.54)	IND (SKM)	11 (2.49)	34 (7.69)
82	BJP	517 (72.31)	NCP	135 (18.88)	382 (53.43)	IND (SKM)	16 (2.24)	47 (6.57)
83	BJP	438 (71.57)	NCP	139 (22.71)	299 (48.86)	BVHP	14 (2.29)	21 (3.43)
84	BJP	500 (71.63)	NCP	174 (24.93)	326 (46.7)	BVHP	7 (1)	17 (2.44)
85	NCP	646 (65.38)	BJP	290 (29.35)	356 (36.03)	BVHP	9 (0.91)	43 (4.35)
86	NCP	545 (60.83)	BJP	265 (29.58)	280 (31.25)	BVHP	33 (3.68)	53 (5.92)
87	NCP	447 (56.3)	BJP	274 (34.51)	173 (21.79)	BVHP	20 (2.52)	53 (6.68)
88	BJP	473 (67.09)	NCP	129 (18.3)	344 (48.79)	BVHP	33 (4.68)	70 (9.93)
89	BJP	413 (57.04)	NCP	226 (31.22)	187 (25.82)	BVHP	32 (4.42)	53 (7.32)
90	BJP	444 (52.54)	NCP	169 (20)	275 (32.54)	BVHP	93 (11.01)	139 (16.45)
91	BJP	678 (81.49)	NCP	67 (8.05)	611 (73.44)	IND (SKM)	31 (3.73)	56 (6.73)
92	BJP	564 (73.73)	NCP	100 (13.07)	464 (60.66)	IND (IC)	33 (4.31)	68 (8.89)
93	BJP	207 (31.99)	NCP	199 (30.76)	8 (1.23)	BVHP	121 (18.7)	120 (18.55)
94	BJP	325 (55.27)	NCP	178 (30.27)	147 (25)	BSP	15 (2.55)	70 (11.9)
95	NCP	394 (54.42)	BJP	250 (34.53)	144 (19.89)	BSP	12 (1.66)	68 (9.39)
96	BJP	547 (76.93)	NCP	97 (13.64)	450 (63.29)	IND (SKM)	24 (3.38)	43 (6.05)
97	BJP	380 (50.6)	NCP	263 (35.02)	117 (15.58)	IND (SKM)	28 (3.73)	80 (10.65)
98	NCP	342 (47.77)	BJP	279 (38.97)	63 (8.8)	IND (SKM)	18 (2.51)	77 (10.75)
99	BJP	309 (44.08)	NCP	300 (42.8)	9 (1.28)	IND (SKM)	18 (2.57)	74 (10.56)
100	BJP	216 (51.55)	NCP	173 (41.29)	43 (10.26)	BSP	7 (1.67)	23 (5.49)
101	BJP	336 (72.26)	NCP	99 (21.29)	237 (50.97)	IND (SS)	9 (1.94)	21 (4.52)
102	BJP	288 (58.42)	NCP	149 (30.22)	139 (28.2)	BVHP	13 (2.64)	43 (8.72)
103	BJP	190 (61.69)	NCP	71 (23.05)	119 (38.64)	BVHP	15 (4.87)	32 (10.39)
104	NCP	341 (44.81)	BJP	309 (40.6)	32 (4.21)	BVHP	25 (3.29)	86 (11.3)
105	BJP	448 (62.66)	NCP	209 (29.23)	239 (33.43)	IND (SKM)	9 (1.26)	49 (6.85)

Contd....

## Socio-Economic Amenities - Rural

### Access to Education Facilities

Particulars	Number of Village (% of Population)				
	Available	Not Available	If Not Available (Distance of Nearest Facility)		
			A	B	C
Govt. Primary School	148 (98)	23 (2)	2 (0)	0 (0)	0 (0)
Private Primary School	93 (76)	78 (24)	17 (2)	4 (0)	0 (0)
Govt. Middle School	100 (86)	71 (14)	20 (3)	3 (0)	0 (0)
Private Middle School	69 (59)	102 (41)	16 (2)	7 (1)	2 (0)
Govt. Secondary School	60 (68)	111 (32)	67 (17)	25 (7)	2 (1)
Private Secondary School	35 (46)	136 (54)	1 (0)	1 (0)	3 (1)
Govt. Senior Secondary School	18 (37)	153 (63)	42 (15)	84 (34)	18 (8)
Private Senior Secondary School	9 (15)	162 (85)	1 (1)	1 (0)	2 (0)
Govt. Arts and Science Degree College	0 (0)	171 (100)	5 (3)	23 (13)	71 (38)
Private Arts and Science Degree College	2 (5)	169 (95)	7 (3)	22 (10)	41 (29)
Govt. Engineering College	0 (0)	171 (100)	0 (0)	0 (0)	85 (49)
Private Engineering College	0 (0)	171 (100)	0 (0)	0 (0)	86 (51)
Govt. Medicine College	0 (0)	171 (100)	0 (0)	0 (0)	170 (100)
Private Medicine College	0 (0)	171 (100)	0 (0)	0 (0)	1 (0)
Govt. Management Institute	0 (0)	171 (100)	0 (0)	0 (0)	135 (82)
Private Management Institute	0 (0)	171 (100)	0 (0)	0 (0)	36 (18)
Govt. Polytechnic	0 (0)	171 (100)	0 (0)	0 (0)	170 (100)
Private Polytechnic	0 (0)	171 (100)	0 (0)	0 (0)	0 (0)
Govt. Vocational Training School/ITI	2 (4)	169 (96)	6 (2)	36 (21)	127 (73)
Private Vocational Training School/ITI	0 (0)	171 (100)	0 (0)	0 (0)	0 (0)
Govt. Non Formal Training Centre	0 (0)	171 (100)	2 (1)	18 (9)	74 (38)
Private Non Formal Training Centre	0 (0)	171 (100)	4 (2)	13 (8)	59 (40)
Govt. School For Disabled	0 (0)	171 (100)	0 (0)	0 (0)	0 (0)
Private School For Disabled	0 (0)	171 (100)	0 (0)	0 (0)	171 (100)
Government Others	0 (0)	171 (100)	0 (0)	0 (0)	0 (0)
Private Others	0 (0)	171 (100)	0 (0)	0 (0)	0 (0)

Note : Distance A : Less than 5 km; B : Between 5-10 km; C : 10+ km.; Source : Data Analysis is based on 2011 Census.

## DISCLAIMER

The Terms of Use and Disclaimer of Datanet India Private Limited (hereinafter referred to as "Datanet") for use of this analysis report of **Bali Assembly Constituency (Bali Vidhan Sabha)** :-

1. **Assembly Factbook™** is a Registered Trade Mark owned by Datanet.
2. All the maps are sketched and graphical representation only and have not been drawn to the scale and also not to represent the actual geographical area or boundary of the unit.
3. The data for the aforesaid analysis is based on authentic sources and has been culled from the various publications of Census, CSO and NSSO for district and block level data, various central and state government departments, Central & State Elections Commissions and the concerned Returning Officers' releases, Electoral Rolls, Election results and allied publications, internal assessment, surveys, estimates and analysis. Therefore, certain adjustment of data at micro level may have been done to arrive closer to the macro data.
4. Data have been provided on an "As Is" and "As AVAILABLE" basis
5. The colours shown in the maps or diagram and charts of a particular party, alliance or AC are indicative and do not represent them.
6. This publication which includes maps, sheets, graphs and data would be the property under copyright of Datanet only. The user may use these for its internal study, analysis and research purposes. It's public display, re-selling or any commercial uses by the user are not allowed.
7. Datanet has taken due care and caution in compilation and processing of data and allied information, but does not guarantee the accuracy, adequacy or completeness of any information/analysis and will be not responsible for any errors or omissions or for the results obtained from the use of such information/analysis.
8. All the contents for the publication have been culled from various authentic sources and Datanet reasonably believes such sources to be reliable, but does not make any representations, express or implied as to the accuracy or fitness of use of such information. The information or contents of the information/analysis do not constitute advice and should not be relied upon in making (or refraining from making) any decision. Any reliance placed upon the information provided by Datanet is the sole responsibility and strictly at the user's risk.
9. In no event will Datanet be liable for any damages (including, without limitation, damages for loss of business projects, or loss of profits) arising in contract, tort or otherwise from the use of or inability to use any of its contents, or from any action taken (or refrained from being taken) as a result of using the analysis or any of its contents. Datanet its directors, owners, editors, officials, employees, distributor and agents or any associate will not be liable for any errors in the information contained or any consequences arising from the use of the contents of the provided information/analysis.
10. If any provision of these terms and conditions is held invalid or illegal or unenforceable for any reason by any court of competent jurisdiction, such provision shall be severed and the remainder of provisions of the terms and conditions shall continue in full force and effect as if the Term of Use had been executed with the invalid, illegal or unenforceable provision eliminated.
11. If there are any discrepancies in the information provided, please bring it to attention of Datanet for suitable rectification measures.



**Buy Online This Complete Book At**  
**Datanet India eBooks Store**

[www.indiastatpublications.com](http://www.indiastatpublications.com)

or go directly at

[http://www.indiastatpublications.com/  
Assembly\\_factbook/Rajasthan/Pali/ Bali](http://www.indiastatpublications.com/Assembly_factbook/Rajasthan/Pali/Bali)

 **indiastat**elections

ISBN : 978-93-87267-27-5



9 789387 267275