



Rajasthan

# Assembly Factbook™

Bhopalgarh Assembly Constituency



Key Electoral Data of Bhopalgarh  
Assembly Constituency (Vidhan Sabha)

Rajasthan

# **Assembly Factbook™**

Bhopalgarh Assembly Constituency



Bhopalgarh Vidhan Sabha

## **Editor & Director**

Dr. R.K. Thukral

## **Research Editor**

Dr. Shafeeq Rahman

## **Compiled, Researched and Published by Datanet India Pvt. Ltd.**

D-100, 1st Floor,

Okhla Industrial Area, Phase-I,  
New Delhi- 110020.

Ph.: 91-11- 43580781-84

Email : support@indiastatpublications.com

Website : www.indiastatelections.com

## **Online Book Store :**

www.indiastatpublications.com

**Report No. :** AFB/RJ-126-0125

**ISBN :** 978-93-87267-48-0

**First Edition :** January, 2018

**Eighth Updated Edition :** January, 2025

**Price :** Rs. 11500/-

US\$ 310

**© Datanet India Pvt. Ltd.**

All rights reserved. No part of this book may be reproduced, stored in a retrieval system or transmitted in any form or by any means, mechanical photocopying, photographing, scanning, recording or otherwise without the prior written permission of the publisher. Please refer to Disclaimer at page no. 232 for the use of this publication.

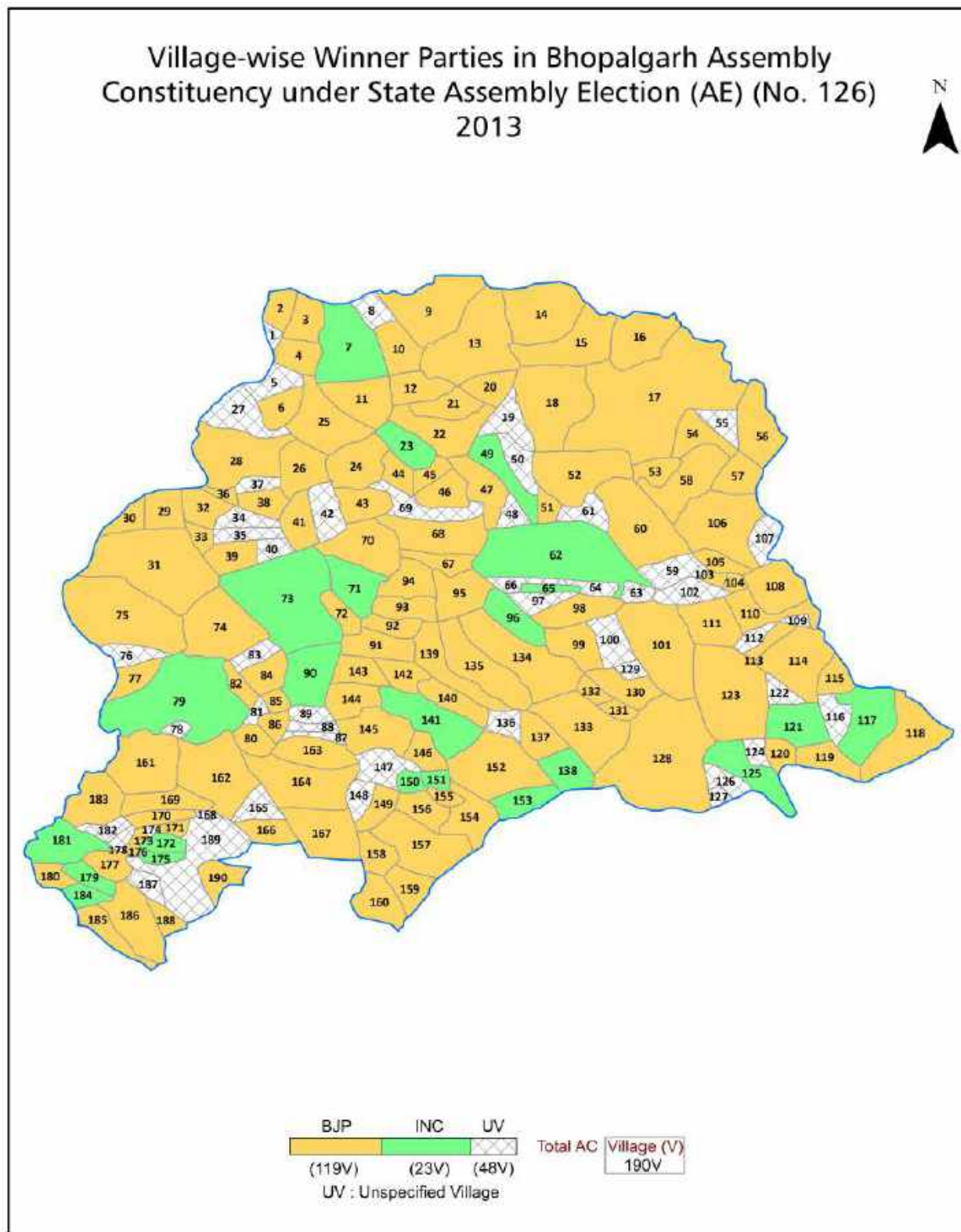
Printed in India

## Contents

No.	Particulars	Page No.
	<b>Introduction</b>	
1	Assembly Constituency - (Vidhan Sabha) at a Glance   Features of Assembly as per Delimitation Commission of India (2008)	1-2
	<b>Location and Political Maps</b>	
2	Location Map   Boundaries of Assembly Constituency - (Vidhan Sabha in District   Boundaries of Assembly Constituency under Parliamentary Constituency - (Lok Sabha)   Village-wise Winner Parties- 2024, 2023, 2019, 2018, 2014, 2013, 2009 and 2008	3-11
	<b>Administrative Setup (2011)</b>	
3	District   Sub-district   Towns   Villages   Inhabited Villages   Uninhabited Villages   Village Panchayat   Intermediate Panchayat	12-21
	<b>Demographics (2011)</b>	
4	Population   Households   Rural/Urban Population   Villages by Population Size   Sex Ratio (Total & 0-6 Years)   Religious Population   Social Population   Literacy Rate	22-23
	<b>Electoral Features</b>	
5	Important Dates of Last Elections Held   Electors by Gender   Service Electors   Voters   Voters Turnout   Polling Stations & Average Number of Electors per Polling Station   Electors by Age Group   Present Elected Representatives	24-29
	<b>Historical Summary Election Results</b>	
6	Vote Share of Major Parties   Winning Margin (Number & Percentage   Polarity of Parties   Summary Result of Assembly Segment of Parliamentary Elections 2024, 2019, 2014, 2009, 2004 and 1999   Summary Result of Assembly Elections 2023, 2018, 2013, 2008, 2003, 1998, 1993, 1990, 1985, 1980, 1977, 1972 and 1967	30-50
	<b>Polling Station Level Election Results</b>	
7	Name and Number of Polling Station 2024, 2023, 2019, 2018, 2014, 2013, 2009 and 2008   Polling Station-wise Electors, Voters & Voters Turnout 2024, 2023, 2019, 2018, 2014, 2013, 2009 and 2008   Polling Station wise Elections Results 2024, 2023, 2019, 2018, 2014, 2013, 2009 and 2008	51-212
	<b>Share of Assembly Constituency</b>	
8	Share of Assembly Constituency - (Vidhan Sabha) in State, District and Parliamentary Constituency - (Lok Sabha)	213
	<b>Socio-Economic Amenities (2011)</b>	
9	Access to Administrative Units   Agricultural, Manufacturing and Industrial Commodities   Demographic Indicators   Education   Health & Manpower   Drinking Water Supply   Sanitation   Entertainment and Recreations Infrastructure   Power   Food Allocation Distribution and Marketing of Agriculture Commodities Infrastructure   Transport and Road Infrastructure   Communication   Banking and Financial Services   Land Use   Irrigation Source	215-229
10	<b>Abbreviation &amp; Sources</b>	230-231
11	<b>Disclaimer</b>	232



## Location & Political Map



## Administrative Setup

### List of Village Panchayat & Intermediate Panchayat (Block) Name - 2011

Village Name	Village Panchayat Name	Intermediate Panchayat Name
Anganwa	Surpura	Mandor
Artiya Kalan	Artiya Kalan	Bhopalgarh
Artiya Khurd	Artiya Kalan	Bhopalgarh
Asanda	Gajsinghpura	Bhopalgarh
Asop	Asop	Bhopalgarh
Bagoriya	Bagoriya	Bhopalgarh
Balakua	Surpura	Mandor
Banar	Banar	Mandor
Bandra	Artiya Kalan	Bhopalgarh
Baori	Baori	Bawari
Bara Kalan	Bara Kalan	Bhopalgarh
Bara Khurd	Bara Kalan	Bhopalgarh
Barni Kalan	Barni Khurd	Bhopalgarh
Barni Khurd	Barni Khurd	Bhopalgarh
Basni Buddha	Khariya Khangar	Bhopalgarh
Basni Cholawatan	Bhopalgarh	Bhopalgarh
Basni Harisingh	Basni Harisingh	Bhopalgarh
Basni Jasawatan	Bhopalgarh	Bhopalgarh
Basni Khariya	Palri Siddha	Bhopalgarh
Basni Patan	Jointara	Bawari
Basni Saindwa	Nadsar	Bhopalgarh
Basni Theda	Bhopalgarh	Bhopalgarh
Bhairu Nagar	Ustra	Bhopalgarh
Bhanwariya Nagar	Surpura Khurd	Bhopalgarh
Bhat Koriya	Jointara	Bawari
Bholaram Nagar	Bhopalgarh	Bhopalgarh
Bhopalgarh	Bhopalgarh	Bhopalgarh
Bhundana	Bhundana	Bhopalgarh
Birai	Birai	Bawari

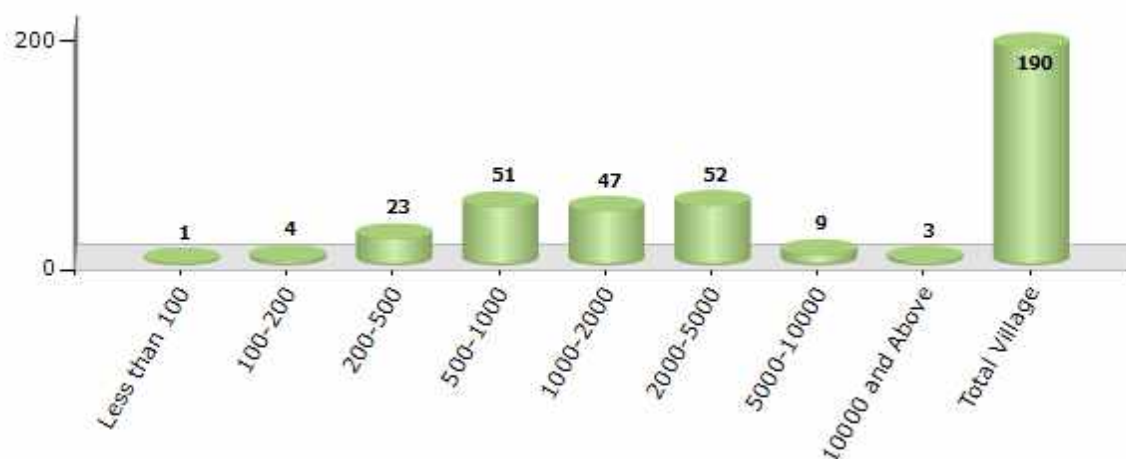
Contd....

## Demographic

### Number of Villages by Population Size - 2011

Less than 100	100-200	200-500	500-1000	1000-2000	2000-5000	5000-10000	10000 and Above	Total Village
1	4	23	51	47	52	9	3	190

Number of Villages by Population Size - 2011

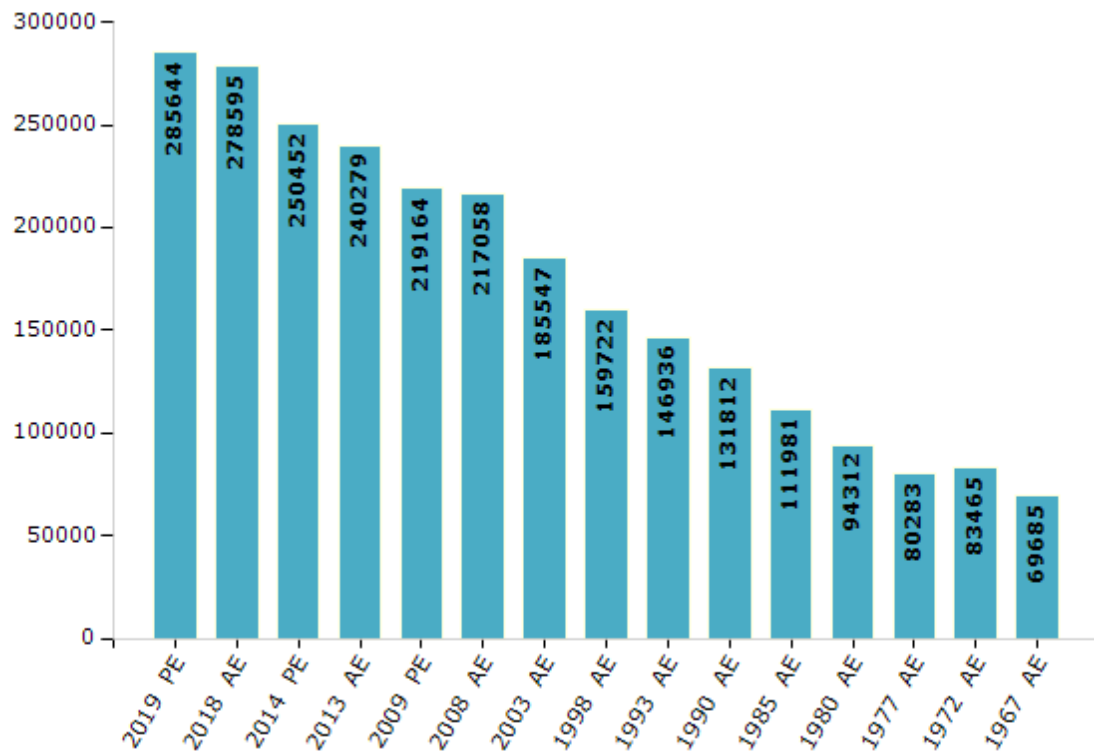


## Electoral Features

### Electors by Male & Female

Year	Male	Female	Others	Total	Year	Male	Female	Others	Total
2019 PE	150134	135508	2	285644	1993 AE	78879	68057	-	146936
2018 AE	146471	132124	0	278595	1990 AE	70536	61276	-	131812
2014 PE	131601	118851	0	250452	1985 AE	58785	53196	-	111981
2013 AE	126072	114207	0	240279	1980 AE	48984	45328	-	94312
2009 PE	113619	105545	-	219164	1977 AE	41524	38759	-	80283
2008 AE	112472	104586	-	217058	1972 AE	43278	40187	-	83465
2004 PE	-	-	-	-	1967 AE	-	-	-	69685
2003 AE	97113	88434	-	185547	1962 AE	-	-	-	-
1999 PE	-	-	-	-	1957 AE	-	-	-	-
1998 AE	84354	75368	-	159722	1952 AE	-	-	-	-

Number of Electors



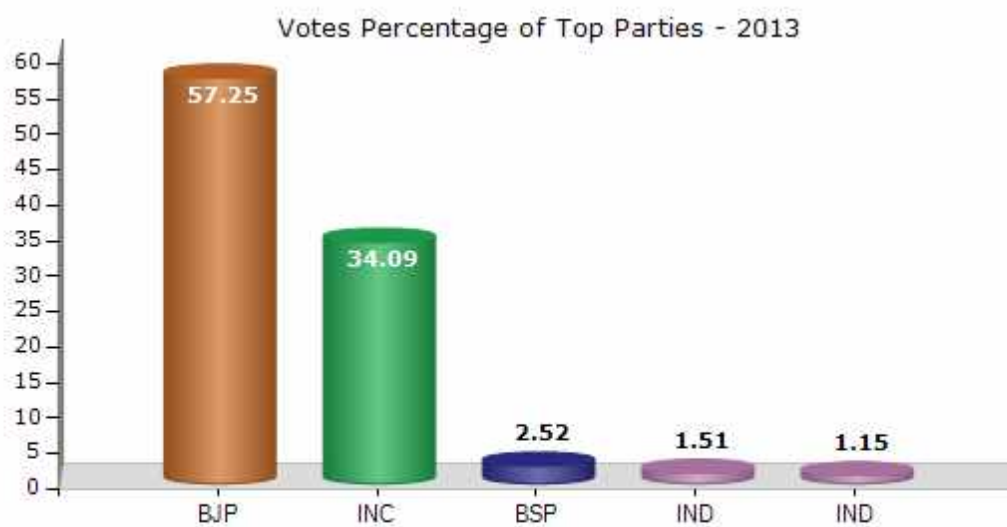
**Note :** AE : Assembly Election, PE : Assembly Segment of Parliamentary Election



## Historical Summary Election Results

### Summary Result of Assembly Election - 2013

Candidate Name	Party	Votes	Votes %
Kamasa	BJP	88521	57.25
Omprakash	INC	52711	34.09
Jaga Ram	BSP	3899	2.52
Allaram	IND	2338	1.51
Shanta Kumari	IND	1773	1.15
Beera Ram	IND	1074	0.69
Sarwan Ram	NPEP	996	0.64
Lekhraj	JGP	648	0.42
	NOTA	2666	1.72



## Polling Station Level Election Results

### Number and Name of Polling Stations (PS) (2018)

Number of Polling Stations	Name of Polling Stations	Number of Polling Stations	Name of Polling Stations
1	Govt. Secondary School Dhanari Khurd	22	Govt. Senior Secondary School Asop (Middle Part)
2	Govt. Senior Secondary School Soyala (Right Part)	23	Govt. Senior Secondary School Asop (Left Part)
3	Govt. Senior Secondary School Soyala (Middle Part)	24	Shri Mahaveer Jain Govt. Girls Senior Secondary Asop (Right Part)
4	Govt. Senior Secondary School Soyala (Left Part)	25	Shri Mahaveer Jain Govt. Girls Senior Secondary Asop (Left Part)
5	Govt. Upper Primary School Mornawada	26	Govt. Girls Upper Primary School Asop (Right Part) Room No. 3
6	Govt. Upper Primary School Chhindiya	27	Govt. Girls Upper Primary School Asop (Left Part) Room No. 4
7	Govt. Secondary School Dhandhora (Right Part)	28	Govt. Girls Upper Primary School Asop (Right Part) Room No. 5
8	Govt. Secondary School Dhandhora (Left Part)	29	Govt. Senior Secondary School Garasani (Right Part)
9	Govt. Senior Secondary School Mangeriya (Right Part)	30	Govt. Senior Secondary School Garasani (Middle Part)
10	Govt. Senior Secondary School Mangeriya (Left Part)	31	Govt. Senior Secondary School Garasani (Left Part)
11	Govt. Senior Secondary School Gajsinghpura (Right Part)	32	Govt. Senior Secondary School Darmi (Right Part)
12	Govt. Senior Secondary School Gajsinghpura (Middle Part)	33	Govt. Senior Secondary School Darmi (Left Part)
13	Govt. Senior Secondary School Gajsinghpura (Left Part)	34	Govt. Upper Primary School Rampura
14	Govt. Upper Primary School Lawari	35	Govt. Senior Secondary School Barni Khurd (Right Part)
15	Govt. Upper Primary School Aasanda (Left Part)	36	Govt. Senior Secondary School Barni Khurd (Middle Part)
16	Govt. Upper Primary School Aasanda (Right Part)	37	Govt. Senior Secondary School Barni Khurd (Left Part)
17	Govt. Senior Secondary School Basni Harisingh (Right Part)	38	Govt. Upper Primary School Barni Kala
18	Govt. Senior Secondary School Basni Harisingh (Left Part)	39	Govt. Senior Secondary School Rajlani (Right Part)
19	Govt. Primary School Suwana	40	Govt. Senior Secondary School Rajlani (Middle Part)
20	Govt. Upper Primary School Kukada	41	Govt. Senior Secondary School Rajlani (Left Part)
21	Govt. Senior Secondary School Asop (Right Part)	42	Govt. Primary School Shvsnath Nagar

Contd....

## Polling Station Level Election Results

### Polling Station-wise Votes Secured by Overall Top Five Parties in Bhopalgarh Assembly in Assembly Election (AE) under Pali Parliamentary Constituency in Rajasthan (2018)

Number of Polling Station	Winner - Pukhraj (RLTP)	Runner-up - Bhanwarlal Balai (INC)	3rd - Kamsa (BJP)	4th - Gumanram (ARJP)	5th - Setharam (IND)	NOTA	Other	Total Votes Secured
36	437	128	60	74	13	10	11	733
37	264	123	149	15	3	8	3	565
38	346	62	48	4	0	4	4	468
39	328	179	178	4	37	1	9	736
40	312	225	223	100	3	11	14	888
41	442	152	117	48	20	19	23	821
42	141	224	38	3	3	5	1	415
43	343	403	86	7	2	8	15	864
44	479	167	90	7	12	8	12	775
45	378	116	35	150	3	0	2	684
46	416	288	104	16	4	21	19	868
47	68	683	52	5	11	12	25	856
48	257	300	98	4	0	2	10	671
49	232	249	173	12	3	7	6	682
50	351	359	77	13	4	14	23	841
51	402	313	70	7	2	4	5	803
52	168	352	170	154	1	7	16	868
53	52	461	98	5	71	16	25	728
54	134	205	180	121	4	10	14	668
55	135	337	142	17	8	21	10	670
56	146	398	102	20	5	16	18	705
57	52	612	19	5	12	9	8	717
58	39	637	51	0	4	6	8	745
59	98	452	40	9	2	3	7	611
60	376	515	47	16	7	5	9	975
61	31	492	242	4	5	2	12	788
62	280	92	325	4	3	7	9	720
63	409	126	156	12	4	4	14	725
64	79	202	108	74	6	6	8	483
65	45	446	150	39	8	15	19	722
66	90	322	166	3	4	5	6	596
67	178	169	152	7	3	9	5	523
68	438	111	100	6	3	4	10	672
69	204	134	129	51	2	7	11	538
70	329	156	75	22	5	8	11	606

Contd....

## Polling Station Level Election Results

**Winner, Runner-up and 3rd Party Position & Winning Margin According to Polling Stations in Bhopalgarh Assembly in Assembly Election (AE) under Pali Parliamentary Constituency in Rajasthan (2018)**

Polling Station Number	Winner Party	Winner Votes (%)	Runner-up Party	Runner-up Votes (%)	Winning Margin Votes (%)	Third Party	Third Party Votes (%)	Other Votes (%)
71	RLTP	264 (34.87)	INC	193 (25.5)	71 (9.37)	ARJP	173 (22.85)	127 (16.78)
72	RLTP	296 (43.27)	INC	250 (36.55)	46 (6.72)	BJP	90 (13.16)	48 (7.02)
73	INC	247 (38.71)	BJP	176 (27.59)	71 (11.12)	RLTP	173 (27.12)	42 (6.58)
74	INC	276 (39.09)	BJP	257 (36.4)	19 (2.69)	RLTP	149 (21.1)	24 (3.4)
75	INC	232 (67.84)	BJP	83 (24.27)	149 (43.57)	BSP	13 (3.8)	14 (4.09)
76	INC	314 (63.31)	RLTP	98 (19.76)	216 (43.55)	BJP	65 (13.1)	19 (3.83)
77	INC	196 (33.5)	RLTP	169 (28.89)	27 (4.61)	BJP	146 (24.96)	74 (12.65)
78	RLTP	186 (36.83)	BJP	156 (30.89)	30 (5.94)	INC	115 (22.77)	48 (9.5)
79	RLTP	479 (63.11)	BJP	182 (23.98)	297 (39.13)	INC	53 (6.98)	45 (5.93)
80	RLTP	439 (72.68)	INC	87 (14.4)	352 (58.28)	BJP	56 (9.27)	22 (3.64)
81	RLTP	321 (49.69)	INC	230 (35.6)	91 (14.09)	BJP	49 (7.59)	46 (7.12)
82	RLTP	383 (69.89)	BJP	129 (23.54)	254 (46.35)	INC	20 (3.65)	16 (2.92)
83	RLTP	312 (59.77)	BJP	133 (25.48)	179 (34.29)	INC	44 (8.43)	33 (6.32)
84	BJP	402 (53.03)	INC	179 (23.61)	223 (29.42)	RLTP	88 (11.61)	89 (11.74)
85	BJP	311 (41.41)	RLTP	196 (26.1)	115 (15.31)	INC	139 (18.51)	105 (13.98)
86	RLTP	522 (56.55)	INC	187 (20.26)	335 (36.29)	BJP	172 (18.63)	42 (4.55)
87	BJP	272 (47.3)	RLTP	180 (31.3)	92 (16)	INC	96 (16.7)	27 (4.7)
88	BJP	256 (42.11)	RLTP	196 (32.24)	60 (9.87)	INC	126 (20.72)	30 (4.93)
89	RLTP	442 (71.99)	BJP	74 (12.05)	368 (59.94)	INC	70 (11.4)	28 (4.56)
90	RLTP	338 (43.39)	INC	264 (33.89)	74 (9.5)	BJP	159 (20.41)	18 (2.31)
91	INC	392 (51.11)	BJP	199 (25.95)	193 (25.16)	RLTP	128 (16.69)	48 (6.26)
92	RLTP	398 (47.04)	INC	252 (29.79)	146 (17.25)	BJP	173 (20.45)	23 (2.72)
93	BJP	332 (47.98)	INC	246 (35.55)	86 (12.43)	RLTP	60 (8.67)	54 (7.8)
94	BJP	254 (39.2)	INC	207 (31.94)	47 (7.26)	RLTP	135 (20.83)	52 (8.02)
95	RLTP	679 (81.03)	BJP	87 (10.38)	592 (70.65)	INC	22 (2.63)	50 (5.97)
96	INC	310 (39.14)	BJP	291 (36.74)	19 (2.4)	RLTP	117 (14.77)	74 (9.34)
97	RLTP	452 (52.99)	BJP	273 (32)	179 (20.99)	INC	64 (7.5)	64 (7.5)
98	RLTP	238 (37.9)	BJP	164 (26.11)	74 (11.79)	INC	145 (23.09)	81 (12.9)
99	RLTP	368 (76.67)	INC	64 (13.33)	304 (63.34)	BSP	22 (4.58)	26 (5.42)
100	BJP	196 (47.34)	INC	157 (37.92)	39 (9.42)	RLTP	23 (5.56)	38 (9.18)
101	INC	294 (61.38)	BJP	103 (21.5)	191 (39.88)	RLTP	45 (9.39)	37 (7.72)
102	RLTP	213 (59.17)	INC	75 (20.83)	138 (38.34)	BJP	56 (15.56)	16 (4.44)
103	RLTP	297 (42.55)	INC	202 (28.94)	95 (13.61)	BJP	146 (20.92)	53 (7.59)
104	INC	328 (42.6)	RLTP	320 (41.56)	8 (1.04)	BJP	88 (11.43)	34 (4.42)
105	RLTP	372 (54.31)	BJP	215 (31.39)	157 (22.92)	IND (S)	42 (6.13)	56 (8.18)

Contd....

## Socio-Economic Amenities - Rural

### Access to Education Facilities

Particulars	Number of Village (% of Population)				
	Available	Not Available	If Not Available (Distance of Nearest Facility)		
			A	B	C
Govt. Primary School	163 (97)	29 (3)	1 (0)	1 (0)	0 (0)
Private Primary School	110 (84)	82 (16)	15 (2)	9 (1)	3 (0)
Govt. Middle School	102 (83)	90 (17)	20 (4)	10 (2)	1 (0)
Private Middle School	83 (72)	109 (28)	20 (3)	13 (2)	6 (1)
Govt. Secondary School	60 (66)	132 (34)	50 (13)	45 (12)	4 (1)
Private Secondary School	55 (62)	137 (38)	7 (1)	5 (1)	11 (2)
Govt. Senior Secondary School	26 (40)	166 (60)	29 (9)	71 (30)	39 (11)
Private Senior Secondary School	17 (24)	175 (76)	4 (1)	8 (2)	7 (2)
Govt. Arts and Science Degree College	0 (0)	192 (100)	3 (0)	23 (13)	160 (77)
Private Arts and Science Degree College	1 (5)	191 (95)	0 (0)	1 (1)	4 (3)
Govt. Engineering College	0 (0)	192 (100)	0 (0)	0 (0)	178 (91)
Private Engineering College	0 (0)	192 (100)	0 (0)	1 (1)	12 (8)
Govt. Medicine College	0 (0)	192 (100)	0 (0)	0 (0)	176 (93)
Private Medicine College	0 (0)	192 (100)	0 (0)	0 (0)	16 (7)
Govt. Management Institute	0 (0)	192 (100)	0 (0)	0 (0)	185 (96)
Private Management Institute	0 (0)	192 (100)	0 (0)	1 (1)	5 (3)
Govt. Polytechnic	0 (0)	192 (100)	0 (0)	0 (0)	187 (98)
Private Polytechnic	0 (0)	192 (100)	0 (0)	0 (0)	5 (2)
Govt. Vocational Training School/ITI	0 (0)	192 (100)	0 (0)	20 (12)	151 (73)
Private Vocational Training School/ITI	0 (0)	192 (100)	4 (2)	3 (2)	5 (2)
Govt. Non Formal Training Centre	0 (0)	192 (100)	2 (0)	15 (8)	161 (75)
Private Non Formal Training Centre	0 (0)	192 (100)	0 (0)	2 (1)	9 (9)
Govt. School For Disabled	0 (0)	192 (100)	0 (0)	0 (0)	0 (0)
Private School For Disabled	0 (0)	192 (100)	0 (0)	0 (0)	192 (100)
Government Others	0 (0)	192 (100)	0 (0)	0 (0)	0 (0)
Private Others	0 (0)	192 (100)	0 (0)	0 (0)	0 (0)

Note : Distance A : Less than 5 km; B : Between 5-10 km; C : 10+ km.; Source : Data Analysis is based on 2011 Census.

## DISCLAIMER

The Terms of Use and Disclaimer of Datanet India Private Limited (hereinafter referred to as "Datanet") for use of this analysis report of **Bhopalgarh Assembly Constituency (Bhopalgarh Vidhan Sabha)** :-

1. **Assembly Factbook™** is a Registered Trade Mark owned by Datanet.
2. All the maps are sketched and graphical representation only and have not been drawn to the scale and also not to represent the actual geographical area or boundary of the unit.
3. The data for the aforesaid analysis is based on authentic sources and has been culled from the various publications of Census, CSO and NSSO for district and block level data, various central and state government departments, Central & State Elections Commissions and the concerned Returning Officers' releases, Electoral Rolls, Election results and allied publications, internal assessment, surveys, estimates and analysis. Therefore, certain adjustment of data at micro level may have been done to arrive closer to the macro data.
4. Data have been provided on an "As Is" and "As AVAILABLE" basis
5. The colours shown in the maps or diagram and charts of a particular party, alliance or AC are indicative and do not represent them.
6. This publication which includes maps, sheets, graphs and data would be the property under copyright of Datanet only. The user may use these for its internal study, analysis and research purposes. It's public display, re-selling or any commercial uses by the user are not allowed.
7. Datanet has taken due care and caution in compilation and processing of data and allied information, but does not guarantee the accuracy, adequacy or completeness of any information/analysis and will be not responsible for any errors or omissions or for the results obtained from the use of such information/analysis.
8. All the contents for the publication have been culled from various authentic sources and Datanet reasonably believes such sources to be reliable, but does not make any representations, express or implied as to the accuracy or fitness of use of such information. The information or contents of the information/analysis do not constitute advice and should not be relied upon in making (or refraining from making) any decision. Any reliance placed upon the information provided by Datanet is the sole responsibility and strictly at the user's risk.
9. In no event will Datanet be liable for any damages (including, without limitation, damages for loss of business projects, or loss of profits) arising in contract, tort or otherwise from the use of or inability to use any of its contents, or from any action taken (or refrained from being taken) as a result of using the analysis or any of its contents. Datanet its directors, owners, editors, officials, employees, distributor and agents or any associate will not be liable for any errors in the information contained or any consequences arising from the use of the contents of the provided information/analysis.
10. If any provision of these terms and conditions is held invalid or illegal or unenforceable for any reason by any court of competent jurisdiction, such provision shall be severed and the remainder of provisions of the terms and conditions shall continue in full force and effect as if the Term of Use had been executed with the invalid, illegal or unenforceable provision eliminated.
11. If there are any discrepancies in the information provided, please bring it to attention of Datanet for suitable rectification measures.



**Buy Online This Complete Book At**  
**Datanet India eBooks Store**

[www.indiastatpublications.com](http://www.indiastatpublications.com)

or go directly at

[http://www.indiastatpublications.com/  
Assembly\\_factbook/Rajasthan/Pali/ Bhopalgarh](http://www.indiastatpublications.com/Assembly_factbook/Rajasthan/Pali/Bhopalgarh)

 **indiastat**elections

ISBN : 978-93-87267-48-0



9 789387 267480