



Rajasthan

Assembly Factbook™

Bilara Assembly Constituency



Key Electoral Data of Bilara
Assembly Constituency (Vidhan Sabha)

Rajasthan

Assembly Factbook™

Bilara Assembly Constituency



Bilara Vidhan Sabha

Editor & Director

Dr. R.K. Thukral

Research Editor

Dr. Shafeeq Rahman

Compiled, Researched and Published by Datanet India Pvt. Ltd.

D-100, 1st Floor,

Okhla Industrial Area, Phase-I,
New Delhi- 110020.

Ph.: 91-11- 43580781-84

Email : support@indiastatpublications.com

Website : www.indiastatelections.com

Online Book Store :

www.indiastatpublications.com

Report No. : AFB/RJ-131-0125

ISBN : 978-93-87267-51-0

First Edition : January, 2018

Eighth Updated Edition : January, 2025

Price : Rs. 11500/-

US\$ 310

© Datanet India Pvt. Ltd.

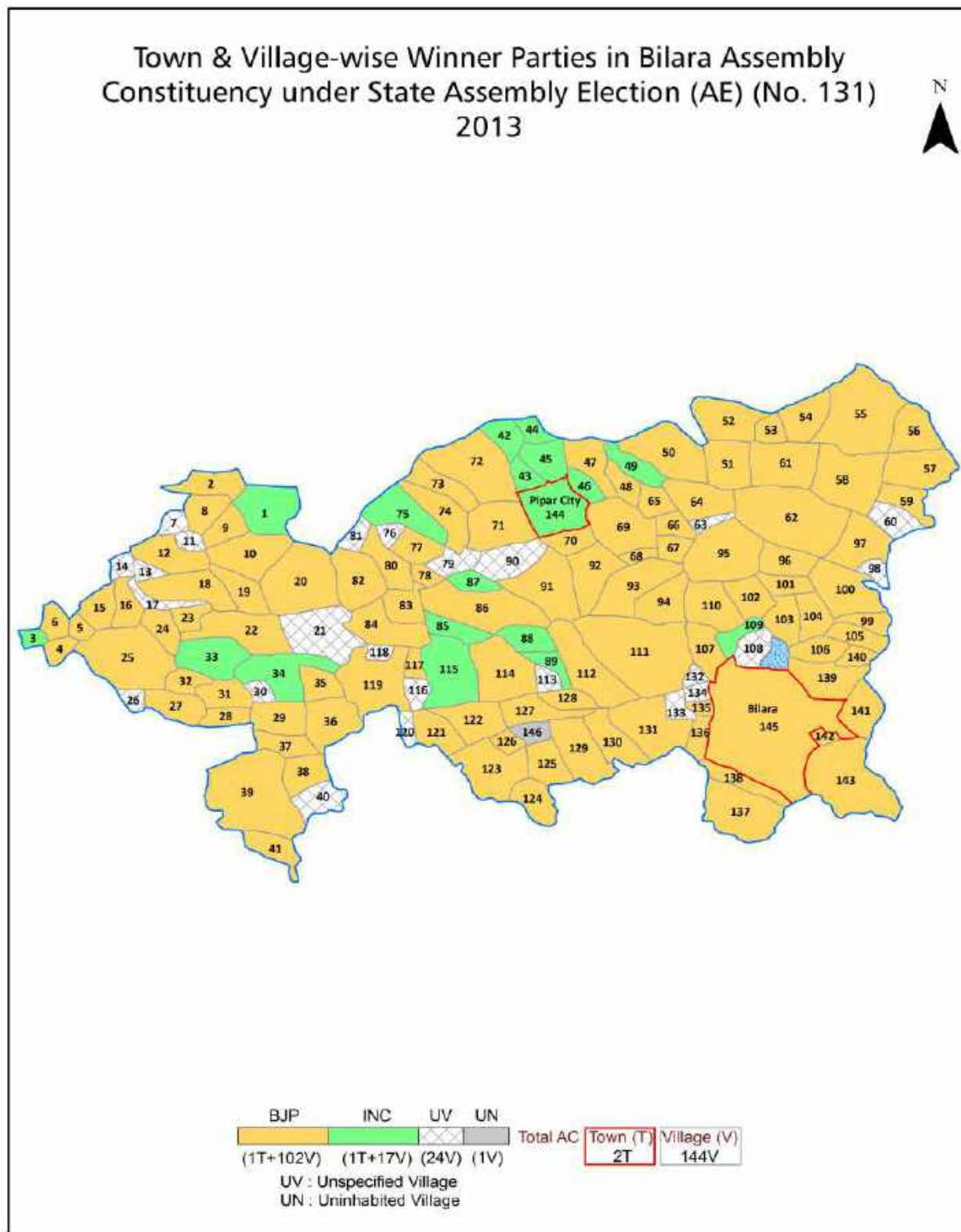
All rights reserved. No part of this book may be reproduced, stored in a retrieval system or transmitted in any form or by any means, mechanical photocopying, photographing, scanning, recording or otherwise without the prior written permission of the publisher. Please refer to Disclaimer at page no. 226 for the use of this publication.

Printed in India

Contents

No.	Particulars	Page No.
	Introduction	
1	Assembly Constituency - (Vidhan Sabha) at a Glance Features of Assembly as per Delimitation Commission of India (2008)	1-2
	Location and Political Maps	
2	Location Map Boundaries of Assembly Constituency - (Vidhan Sabha in District Boundaries of Assembly Constituency under Parliamentary Constituency - (Lok Sabha) Town & Village-wise Winner Parties- 2024, 2023, 2019, 2018, 2014, 2013, 2009 and 2008	3-11
	Administrative Setup (2011)	
3	District Sub-district Towns Villages Inhabited Villages Uninhabited Villages Village Panchayat Intermediate Panchayat	12-19
	Demographics (2011)	
4	Population Households Rural/Urban Population Towns and Villages by Population Size Sex Ratio (Total & 0-6 Years) Religious Population Social Population Literacy Rate	20-21
	Electoral Features	
5	Important Dates of Last Elections Held Electors by Gender Service Electors Voters Voters Turnout Polling Stations & Average Number of Electors per Polling Station Electors by Age Group Present Elected Representatives	22-27
	Historical Summary Election Results	
6	Vote Share of Major Parties Winning Margin (Number & Percentage Polarity of Parties Summary Result of Assembly Segment of Parliamentary Elections 2024, 2019, 2014, 2009, 2004 and 1999 Summary Result of Assembly Elections 2023, 2018, 2013, 2008, 2003, 1998, 1993, 1990, 1985, 1980, 1977, 1972, 1967, 1962, 1957 and 1952	28-51
	Polling Station Level Election Results	
7	Name and Number of Polling Station 2024, 2023, 2019, 2018, 2014, 2013, 2009 and 2008 Polling Station-wise Electors, Voters & Voters Turnout 2024, 2023, 2019, 2018, 2014, 2013, 2009 and 2008 Polling Station wise Elections Results 2024, 2023, 2019, 2018, 2014, 2013, 2009 and 2008	52-206
	Share of Assembly Constituency	
8	Share of Assembly Constituency - (Vidhan Sabha) in State, District and Parliamentary Constituency - (Lok Sabha)	207
	Socio-Economic Amenities (2011)	
9	Access to Administrative Units Agricultural, Manufacturing and Industrial Commodities Demographic Indicators Education Health & Manpower Drinking Water Supply Sanitation Entertainment and Recreations Infrastructure Power Food Allocation Distribution and Marketing of Agriculture Commodities Infrastructure Transport and Road Infrastructure Communication Banking and Financial Services Land Use Irrigation Source	209-223
10	Abbreviation & Sources	224-225
11	Disclaimer	226

Location & Political Map



Administrative Setup

List of Village Panchayat & Intermediate Panchayat (Block) Name - 2011

Village Name	Village Panchayat Name	Intermediate Panchayat Name
Akthali	Bawarla	Mandor
Anand Nagar	Olvi	Bilara
Anawas	Rawaniyana	Bilara
Asanda	Khatiyasani	Mandor
Bagarki	Riyan	Bilara
Bala	Bala	Bilara
Bandh Jaswantsagar	Pichiyak	Bilara
Banjara	Sambariya	Bilara
Bankaliya	Buchkalan	Bilara
Bari Kalan	Malkosani	Bilara
Bari Khurd	Malkosani	Bilara
Barna	Barna	Bilara
Basni Charna	Kakelao	Luni
Basni Kaparda	Kaparda	Bilara
Basni Nikooban	Jaleli Faujdarani	Mandor
Bawarla	Bawarla	Mandor
Beejasani	Jetiwas	Bilara
Beenjwariya	Beenjwariya	Bilara
Benan	Chodha	Bilara
Bhagasani	Sambariya	Bilara
Bhakhron Ki Dhani	Boroonda	Bilara
Bhatinda	Bhatinda	Luni
Bhaton Ki Dhani	Bisalpur	Mandor
Bhavi	Bhavi	Bilara
Bheroo Nagar	Khariya Mithapur	Bilara
Binawas	Chandelao	Bilara
Birami	Birami	Luni
Birawas	Ghana Magra	Bilara
Birdawas	Birami	Luni

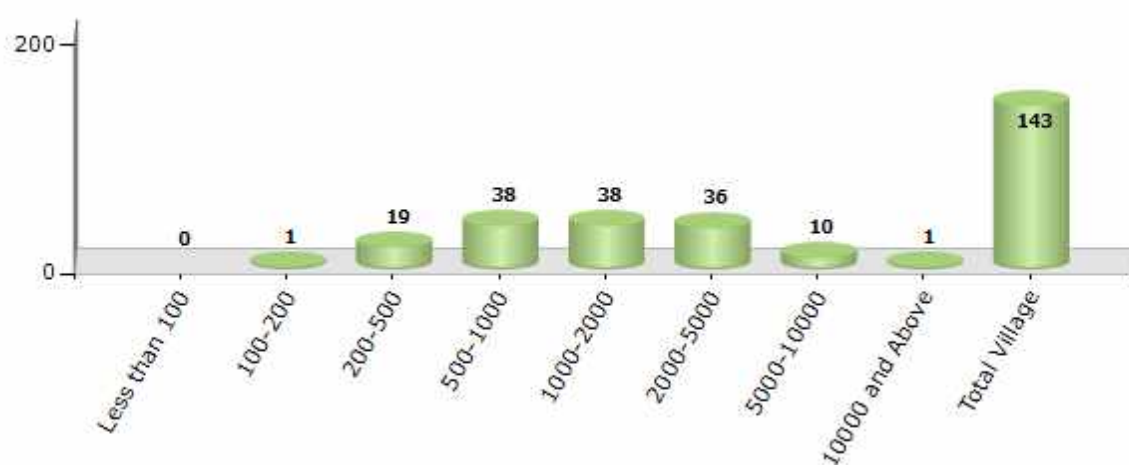
Contd....

Demographic

Number of Villages by Population Size - 2011

Less than 100	100-200	200-500	500-1000	1000-2000	2000-5000	5000-10000	10000 and Above	Total Village
0	1	19	38	38	36	10	1	143

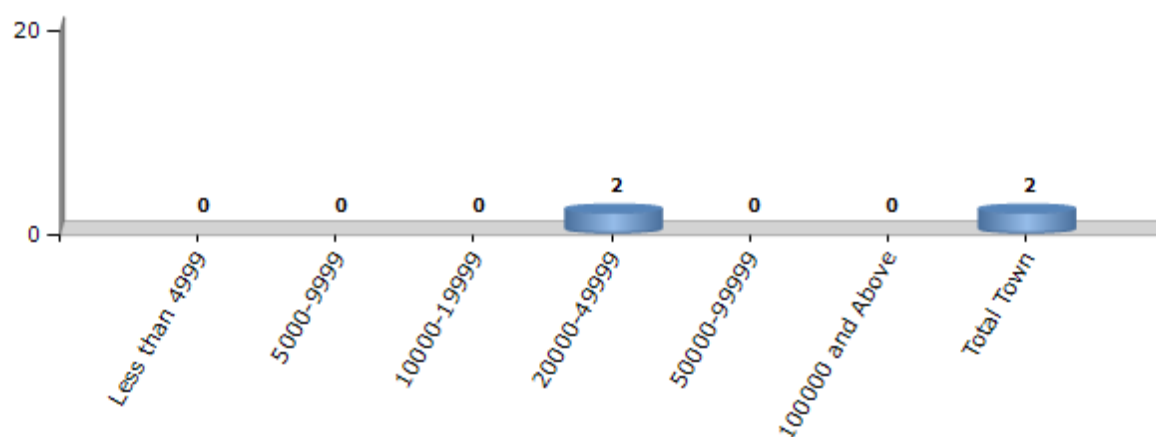
Number of Villages by Population Size - 2011



Number of Towns by Population Size - 2011

Less than 4999	5000-9999	10000-19999	20000-49999	50000-99999	100000 and Above	Total Town
0	0	0	2	0	0	2

Number of Towns by Population Size - 2011

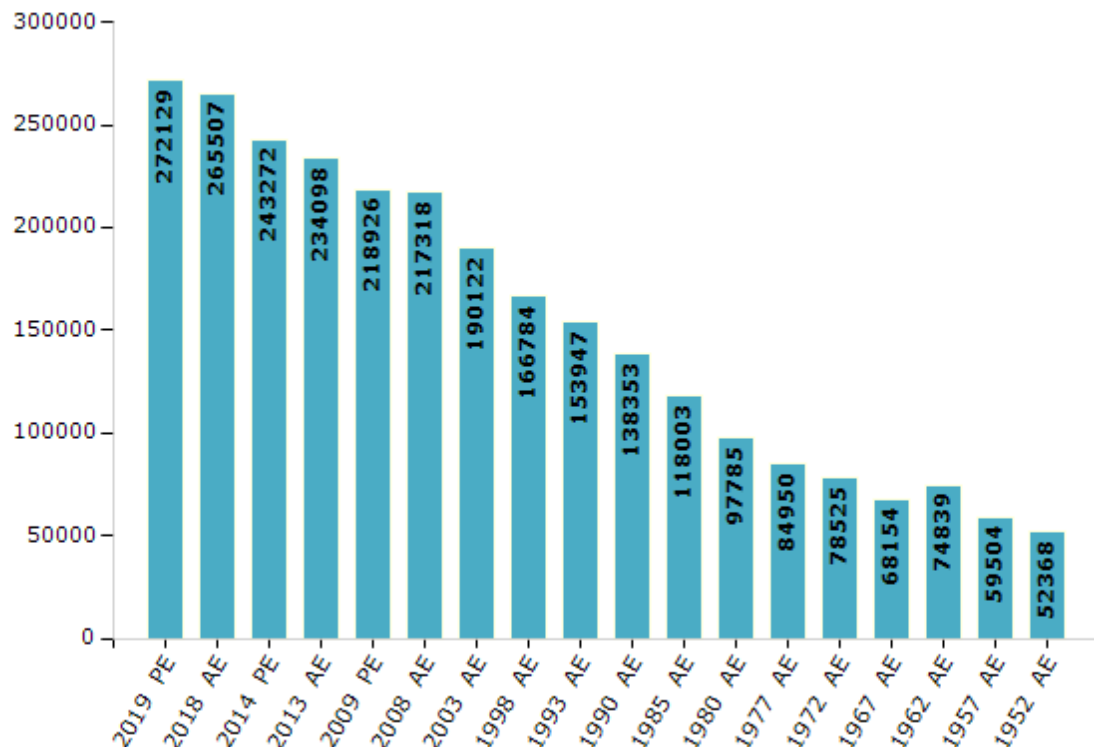


Electoral Features

Electors by Male & Female

Year	Male	Female	Others	Total	Year	Male	Female	Others	Total
2019 PE	141348	130779	2	272129	1993 AE	73491	80456	-	153947
2018 AE	138044	127462	1	265507	1990 AE	72694	65659	-	138353
2014 PE	127145	116127	0	243272	1985 AE	61977	56026	-	118003
2013 AE	122364	111732	2	234098	1980 AE	49807	47978	-	97785
2009 PE	113009	105917	-	218926	1977 AE	43409	41541	-	84950
2008 AE	111909	105409	-	217318	1972 AE	40408	38117	-	78525
2004 PE	-	-	-	-	1967 AE	-	-	-	68154
2003 AE	98136	91986	-	190122	1962 AE	-	-	-	74839
1999 PE	-	-	-	-	1957 AE	-	-	-	59504
1998 AE	85320	81464	-	166784	1952 AE	-	-	-	52368

Number of Electors

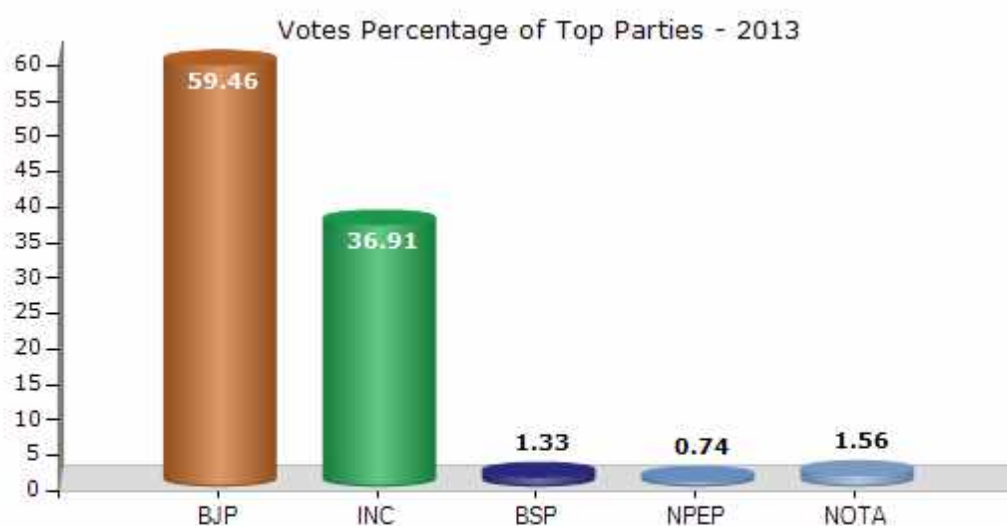


Note : AE : Assembly Election, PE : Assembly Segment of Parliamentary Election

Historical Summary Election Results

Summary Result of Assembly Election - 2013

Candidate Name	Party	Votes	Votes %
Arjunlal	BJP	94743	59.46
Heeraram	INC	58802	36.91
Shyamlal	BSP	2125	1.33
Pukhraj	NPEP	1172	0.74
	NOTA	2488	1.56



Polling Station Level Election Results

Number and Name of Polling Stations (PS) (2018)

Number of Polling Stations	Name of Polling Stations	Number of Polling Stations	Name of Polling Stations
1	Government Secondary School Jaleli Daekada (Right Part)	22	Government Higher Secondary School Fitakasni Rasida (Left Part)
2	Government Secondary School Jaleli Daekada (Left Part)	23	Government Upper Primary School, Kakelav (Old Building) Right Part
3	Government Higher Secondary School Kokunda (Right Part)	24	Government Upper Primary School, Kakelav (Old Building) Left Part
4	Government Higher Secondary School Kokunda (Left Part)	25	Government Higher Secondary School Kakelav
5	Government Higher Secondary School (Primary Campus) Datiwada, Right Part	26	Government Secondary School Pithawas (Right Part)
6	Government Higher Secondary School (Primary Campus) Datiwada, Left Part	27	Government Secondary School Pithawas (Left Part)
7	Government Secondary School Khatiyasani (Right Part)	28	Government Upper Primary School, Jatiyawas
8	Government Secondary School Khatiyasani (Left Part)	29	Government Upper Primary School Jaleli Champavata
9	Government Upper Primary School Aakhathali	30	Government Higher Secondary School Rudkali (Right Part)
10	Government Upper Primary School Aasanda	31	Government Higher Secondary School Rudkali (Left Part)
11	Government Upper Primary School Suraj Basani	32	Government Girl's Upper Primary School Bisalpur (Right Part)
12	Government Higher Secondary School Bavrla (Right Part)	33	Government Girl's Upper Primary School Bisalpur (Left Part)
13	Government Higher Secondary School Bavrla (Left Part)	34	Seth Hari Ram Jugakishor Bhutra Government Higher Secondary School Bisalpur (Right Part)
14	Government Primary School Bantiyo Ki Dhani, Banwarla	35	Seth Hari Ram Jugakishor Bhutra Government Higher Secondary School Bisalpur (Left Part)
15	Government Higher Secondary School Dangiyawas (Right Part)	36	Government Upper Primary School Dhaylo Ki Dhani
16	Government Higher Secondary School Dangiyawas (Left Part)	37	Government Upper Primary School Miyasani
17	Government Higher Secondary School, Jaleli Aahicha	38	Government Upper Primary School Birdawas
18	Government Higher Secondary School (Primary Campus), Jaleli Aahicha	39	Government Upper Primary School Pithasani
19	Government Upper Primary School Basani Nikuba	40	Government Higher Secondary School Birami (Right Part)
20	Government Upper Primary School Kanawas Ka Pana	41	Government Higher Secondary School Birami (Left Part)
21	Government Higher Secondary School Fitakasni Rasida (Right Part)	42	Government Primary School Palasani (Right Part)

Contd....

Polling Station Level Election Results

Polling Station-wise Votes Secured by Overall Top Five Parties in Bilara Assembly in Assembly Election (AE) under Pali Parliamentary Constituency in Rajasthan (2018)

Number of Polling Station	Winner - Heeraram (INC)	Runner-up - Arjun Lal (BJP)	3rd - Vijendra Jhala (RLTP)	4th - Mangilal (ARJP)	5th - Pukhraj Sonel (IND)	NOTA	Other	Total Votes Secured
36	165	173	45	1	1	3	0	388
37	119	79	362	8	2	7	0	577
38	194	184	286	13	10	11	0	698
39	140	83	128	6	0	1	0	358
40	355	180	10	9	2	5	0	561
41	301	216	8	5	2	10	0	542
42	513	92	3	6	10	6	0	630
43	214	266	101	3	3	12	0	599
44	522	179	22	6	13	12	0	754
45	155	281	138	4	2	6	0	586
46	146	67	2	2	1	2	0	220
47	60	167	131	3	0	2	0	363
48	223	197	117	4	1	4	0	546
49	75	124	90	5	0	2	0	296
50	308	153	61	7	4	5	0	538
51	105	444	162	7	4	11	0	733
52	356	188	88	6	9	4	0	651
53	354	338	7	3	4	5	0	711
54	46	102	561	15	3	2	0	729
55	192	269	11	4	3	23	0	502
56	30	51	98	4	1	1	0	185
57	159	564	9	9	4	28	0	773
58	115	111	251	16	4	10	0	507
59	198	395	9	1	1	10	0	614
60	200	340	106	14	9	22	0	691
61	143	230	86	4	4	6	0	473
62	205	286	22	6	7	12	0	538
63	152	168	2	1	3	2	0	328
64	107	218	435	9	4	11	0	784
65	327	180	90	10	9	26	0	642
66	156	93	206	5	1	7	0	468
67	198	245	50	6	2	11	0	512
68	214	170	36	3	3	1	0	427
69	147	238	82	11	2	2	0	482
70	265	244	347	15	8	8	0	887

Contd....

Polling Station Level Election Results

Winner, Runner-up and 3rd Party Position & Winning Margin According to Polling Stations in Bilara Assembly in Assembly Election (AE) under Pali Parliamentary Constituency in Rajasthan (2018)

Polling Station Number	Winner Party	Winner Votes (%)	Runner-up Party	Runner-up Votes (%)	Winning Margin Votes (%)	Third Party	Third Party Votes (%)	Other Votes (%)
71	INC	284 (48.3)	RLTP	144 (24.49)	140 (23.81)	BJP	136 (23.13)	24 (4.08)
72	INC	341 (48.99)	BJP	198 (28.45)	143 (20.54)	RLTP	130 (18.68)	27 (3.88)
73	INC	319 (47.75)	RLTP	260 (38.92)	59 (8.83)	BJP	64 (9.58)	25 (3.74)
74	RLTP	411 (58.63)	INC	150 (21.4)	261 (37.23)	BJP	127 (18.12)	13 (1.85)
75	INC	241 (45.3)	RLTP	215 (40.41)	26 (4.89)	BJP	55 (10.34)	21 (3.95)
76	INC	390 (48.93)	BJP	198 (24.84)	192 (24.09)	RLTP	178 (22.33)	31 (3.89)
77	INC	526 (81.3)	RLTP	52 (8.04)	474 (73.26)	BJP	34 (5.26)	35 (5.41)
78	RLTP	324 (52.26)	BJP	199 (32.1)	125 (20.16)	INC	67 (10.81)	30 (4.84)
79	INC	332 (48.47)	RLTP	165 (24.09)	167 (24.38)	BJP	160 (23.36)	28 (4.09)
80	INC	441 (79.46)	RLTP	58 (10.45)	383 (69.01)	BJP	41 (7.39)	15 (2.7)
81	INC	398 (45.75)	RLTP	389 (44.71)	9 (1.04)	BJP	66 (7.59)	17 (1.95)
82	INC	284 (46.1)	RLTP	216 (35.06)	68 (11.04)	BJP	81 (13.15)	35 (5.68)
83	INC	330 (54.01)	RLTP	195 (31.91)	135 (22.1)	BJP	65 (10.64)	21 (3.44)
84	RLTP	426 (51.08)	INC	290 (34.77)	136 (16.31)	BJP	93 (11.15)	25 (3)
85	RLTP	308 (38.74)	INC	245 (30.82)	63 (7.92)	BJP	208 (26.16)	34 (4.28)
86	INC	557 (76.09)	BJP	85 (11.61)	472 (64.48)	RLTP	72 (9.84)	18 (2.46)
87	INC	357 (36.77)	RLTP	322 (33.16)	35 (3.61)	BJP	274 (28.22)	18 (1.85)
88	BJP	439 (53.41)	INC	216 (26.28)	223 (27.13)	RLTP	137 (16.67)	30 (3.65)
89	INC	264 (95.65)	BJP	5 (1.81)	259 (93.84)	RLTP	2 (0.72)	5 (1.81)
90	INC	226 (78.2)	BJP	49 (16.96)	177 (61.24)	RLTP	11 (3.81)	3 (1.04)
91	INC	243 (60.45)	BJP	139 (34.58)	104 (25.87)	RLTP	8 (1.99)	12 (2.99)
92	INC	673 (86.5)	BJP	66 (8.48)	607 (78.02)	RLTP	18 (2.31)	21 (2.7)
93	INC	634 (88.42)	BJP	32 (4.46)	602 (83.96)	RLTP	27 (3.77)	24 (3.35)
94	INC	471 (57.79)	BJP	190 (23.31)	281 (34.48)	RLTP	125 (15.34)	29 (3.56)
95	INC	271 (47.21)	BJP	205 (35.71)	66 (11.5)	RLTP	80 (13.94)	18 (3.14)
96	BJP	296 (46.69)	INC	175 (27.6)	121 (19.09)	RLTP	145 (22.87)	18 (2.84)
97	BJP	178 (66.92)	INC	73 (27.44)	105 (39.48)	RLTP	8 (3.01)	7 (2.63)
98	BJP	567 (68.23)	INC	245 (29.48)	322 (38.75)	RLTP	6 (0.72)	13 (1.56)
99	BJP	161 (72.52)	INC	57 (25.68)	104 (46.84)	RLTP	2 (0.9)	2 (0.9)
100	BJP	285 (49.31)	INC	151 (26.12)	134 (23.19)	RLTP	116 (20.07)	26 (4.5)
101	BJP	208 (42.28)	RLTP	208 (42.28)	0 (0)	INC	62 (12.6)	14 (2.85)
102	BJP	355 (63.39)	INC	170 (30.36)	185 (33.03)	RLTP	22 (3.93)	13 (2.32)
103	BJP	373 (48.07)	RLTP	340 (43.81)	33 (4.26)	INC	43 (5.54)	20 (2.58)
104	BJP	361 (84.35)	INC	30 (7.01)	331 (77.34)	RLTP	18 (4.21)	19 (4.44)
105	BJP	325 (57.02)	INC	226 (39.65)	99 (17.37)	RLTP	11 (1.93)	8 (1.4)

Contd....

Socio-Economic Amenities - Rural

Access to Education Facilities

Particulars	Number of Village (% of Population)				
	Available	Not Available	If Not Available (Distance of Nearest Facility)		
			A	B	C
Govt. Primary School	120 (97)	23 (3)	1 (0)	0 (0)	0 (0)
Private Primary School	96 (87)	47 (13)	15 (2)	5 (1)	1 (0)
Govt. Middle School	83 (86)	60 (14)	11 (2)	4 (1)	1 (0)
Private Middle School	80 (78)	63 (22)	13 (2)	6 (1)	1 (0)
Govt. Secondary School	57 (72)	86 (28)	39 (12)	28 (8)	3 (1)
Private Secondary School	40 (60)	103 (40)	5 (1)	4 (1)	3 (1)
Govt. Senior Secondary School	20 (38)	123 (62)	20 (10)	60 (28)	25 (12)
Private Senior Secondary School	7 (14)	136 (86)	3 (2)	6 (3)	4 (2)
Govt. Arts and Science Degree College	0 (0)	143 (100)	5 (4)	18 (15)	92 (60)
Private Arts and Science Degree College	1 (6)	142 (94)	1 (0)	13 (6)	13 (9)
Govt. Engineering College	0 (0)	143 (100)	0 (0)	0 (0)	121 (88)
Private Engineering College	0 (0)	143 (100)	1 (0)	8 (4)	13 (8)
Govt. Medicine College	0 (0)	143 (100)	0 (0)	0 (0)	132 (93)
Private Medicine College	0 (0)	143 (100)	0 (0)	0 (0)	11 (7)
Govt. Management Institute	0 (0)	143 (100)	0 (0)	0 (0)	123 (84)
Private Management Institute	0 (0)	143 (100)	0 (0)	0 (0)	20 (16)
Govt. Polytechnic	0 (0)	143 (100)	0 (0)	0 (0)	137 (95)
Private Polytechnic	0 (0)	143 (100)	0 (0)	0 (0)	6 (5)
Govt. Vocational Training School/ITI	0 (0)	143 (100)	3 (3)	25 (17)	109 (74)
Private Vocational Training School/ITI	0 (0)	143 (100)	0 (0)	1 (1)	1 (0)
Govt. Non Formal Training Centre	0 (0)	143 (100)	3 (2)	12 (9)	114 (72)
Private Non Formal Training Centre	0 (0)	143 (100)	1 (2)	0 (0)	13 (15)
Govt. School For Disabled	0 (0)	143 (100)	0 (0)	0 (0)	0 (0)
Private School For Disabled	0 (0)	143 (100)	0 (0)	0 (0)	143 (100)
Government Others	0 (0)	143 (100)	0 (0)	0 (0)	0 (0)
Private Others	0 (0)	143 (100)	0 (0)	0 (0)	0 (0)

Note : Distance A : Less than 5 km; B : Between 5-10 km; C : 10+ km.; Source : Data Analysis is based on 2011 Census.

DISCLAIMER

The Terms of Use and Disclaimer of Datanet India Private Limited (hereinafter referred to as "Datanet") for use of this analysis report of **Bilara Assembly Constituency (Bilara Vidhan Sabha)** :-

1. **Assembly Factbook™** is a Registered Trade Mark owned by Datanet.
2. All the maps are sketched and graphical representation only and have not been drawn to the scale and also not to represent the actual geographical area or boundary of the unit.
3. The data for the aforesaid analysis is based on authentic sources and has been culled from the various publications of Census, CSO and NSSO for district and block level data, various central and state government departments, Central & State Elections Commissions and the concerned Returning Officers' releases, Electoral Rolls, Election results and allied publications, internal assessment, surveys, estimates and analysis. Therefore, certain adjustment of data at micro level may have been done to arrive closer to the macro data.
4. Data have been provided on an "As Is" and "As AVAILABLE" basis
5. The colours shown in the maps or diagram and charts of a particular party, alliance or AC are indicative and do not represent them.
6. This publication which includes maps, sheets, graphs and data would be the property under copyright of Datanet only. The user may use these for its internal study, analysis and research purposes. It's public display, re-selling or any commercial uses by the user are not allowed.
7. Datanet has taken due care and caution in compilation and processing of data and allied information, but does not guarantee the accuracy, adequacy or completeness of any information/analysis and will be not responsible for any errors or omissions or for the results obtained from the use of such information/analysis.
8. All the contents for the publication have been culled from various authentic sources and Datanet reasonably believes such sources to be reliable, but does not make any representations, express or implied as to the accuracy or fitness of use of such information. The information or contents of the information/analysis do not constitute advice and should not be relied upon in making (or refraining from making) any decision. Any reliance placed upon the information provided by Datanet is the sole responsibility and strictly at the user's risk.
9. In no event will Datanet be liable for any damages (including, without limitation, damages for loss of business projects, or loss of profits) arising in contract, tort or otherwise from the use of or inability to use any of its contents, or from any action taken (or refrained from being taken) as a result of using the analysis or any of its contents. Datanet its directors, owners, editors, officials, employees, distributor and agents or any associate will not be liable for any errors in the information contained or any consequences arising from the use of the contents of the provided information/analysis.
10. If any provision of these terms and conditions is held invalid or illegal or unenforceable for any reason by any court of competent jurisdiction, such provision shall be severed and the remainder of provisions of the terms and conditions shall continue in full force and effect as if the Term of Use had been executed with the invalid, illegal or unenforceable provision eliminated.
11. If there are any discrepancies in the information provided, please bring it to attention of Datanet for suitable rectification measures.

Buy Online This Complete Book At
Datanet India eBooks Store

www.indiastatpublications.com

or go directly at

[http://www.indiastatpublications.com/
Assembly_factbook/Rajasthan/Pali/ Bilara](http://www.indiastatpublications.com/Assembly_factbook/Rajasthan/Pali/Bilara)

 **indiastat**elections

ISBN : 978-93-87267-51-0



9 789387 267510