



Rajasthan

Assembly Factbook™

Marwar Junction Assembly Constituency



Key Electoral Data of Marwar Junction
Assembly Constituency (Vidhan Sabha)

Rajasthan

Assembly Factbook™

Marwar Junction Assembly Constituency



Marwar Junction Vidhan Sabha

Editor & Director

Dr. R.K. Thukral

Research Editor

Dr. Shafeeq Rahman

Compiled, Researched and Published by Datanet India Pvt. Ltd.

D-100, 1st Floor,

Okhla Industrial Area, Phase-I,
New Delhi- 110020.

Ph.: 91-11- 43580781-84

Email : support@indiastatpublications.com

Website : www.indiastatelections.com

Online Book Store :

www.indiastatpublications.com

Report No. : AFB/RJ-119-0125

ISBN : 978-93-87293-36-6

First Edition : January, 2018

Eighth Updated Edition : January, 2025

Price : Rs. 11500/-

US\$ 310

© Datanet India Pvt. Ltd.

All rights reserved. No part of this book may be reproduced, stored in a retrieval system or transmitted in any form or by any means, mechanical photocopying, photographing, scanning, recording or otherwise without the prior written permission of the publisher. Please refer to Disclaimer at page no. 236 for the use of this publication.

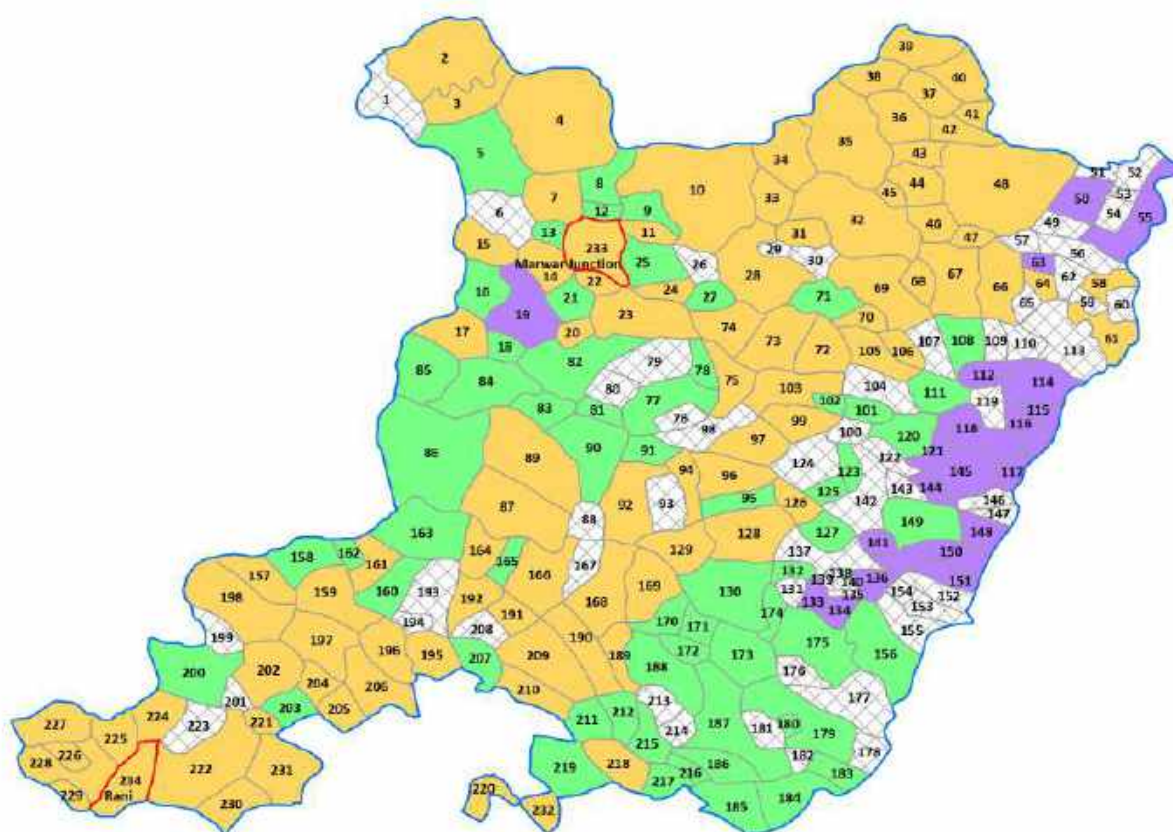
Printed in India

Contents

No.	Particulars	Page No.
	Introduction	
1	Assembly Constituency - (Vidhan Sabha) at a Glance Features of Assembly as per Delimitation Commission of India (2008)	1-2
	Location and Political Maps	
2	Location Map Boundaries of Assembly Constituency - (Vidhan Sabha in District Boundaries of Assembly Constituency under Parliamentary Constituency - (Lok Sabha) Town & Village-wise Winner Parties- 2024, 2023, 2019, 2018, 2014, 2013, 2009 and 2008	3-11
	Administrative Setup (2011)	
3	District Sub-district Towns Villages Inhabited Villages Uninhabited Villages Village Panchayat Intermediate Panchayat	12-22
	Demographics (2011)	
4	Population Households Rural/Urban Population Towns and Villages by Population Size Sex Ratio (Total & 0-6 Years) Religious Population Social Population Literacy Rate	23-24
	Electoral Features	
5	Important Dates of Last Elections Held Electors by Gender Service Electors Voters Voters Turnout Polling Stations & Average Number of Electors per Polling Station Electors by Age Group Present Elected Representatives	25-30
	Historical Summary Election Results	
6	Vote Share of Major Parties Winning Margin (Number & Percentage Polarity of Parties Summary Result of Assembly Segment of Parliamentary Elections 2024, 2019, 2014 and 2009 Summary Result of Assembly Elections 2023, 2018, 2013 and 2008	31-40
	Polling Station Level Election Results	
7	Name and Number of Polling Station 2024, 2023, 2019, 2018, 2014, 2013, 2009 and 2008 Polling Station-wise Electors, Voters & Voters Turnout 2024, 2023, 2019, 2018, 2014, 2013, 2009 and 2008 Polling Station wise Elections Results 2024, 2023, 2019, 2018, 2014, 2013, 2009 and 2008	41-216
	Share of Assembly Constituency	
8	Share of Assembly Constituency - (Vidhan Sabha) in State, District and Parliamentary Constituency - (Lok Sabha)	217
	Socio-Economic Amenities (2011)	
9	Access to Administrative Units Agricultural, Manufacturing and Industrial Commodities Demographic Indicators Education Health & Manpower Drinking Water Supply Sanitation Entertainment and Recreations Infrastructure Power Food Allocation Distribution and Marketing of Agriculture Commodities Infrastructure Transport and Road Infrastructure Communication Banking and Financial Services Land Use Irrigation Source	219-233
10	Abbreviation & Sources	234-235
11	Disclaimer	236

Location & Political Map

Town & Village-wise Winner Parties in Marwar Junction Assembly Constituency under State Assembly Election (AE) (No. 119) - 2013 N



BJP (2T+91V) INC (63V) IND (20V) UV (58V)
 UV : Unspecified Village

Total AC Town (T) Village (V)
 2T 232V

Administrative Setup

List of Village Panchayat & Intermediate Panchayat (Block) Name - 2011

Village Name	Village Panchayat Name	Intermediate Panchayat Name
Akhawas	Sinla	Marwar Junction
Akrawas	Salariya	Rani
Angdosh	Gura Ramsingh	Marwar Junction
Anjaneshwar	Salariya	Rani
Anji Ki Dhani	Basni Jojawar	Marwar Junction
Asan (Ghanchian)	Auwa	Marwar Junction
Asan Dakaniya	Chaukariya	Marwar Junction
Asan Jodhwan	Chaukariya	Marwar Junction
Asan Melra	Gura Soorsingh	Marwar Junction
Ashapura	Sansari	Desuri
Atatiya	Kesuli	Desuri
Auwa	Auwa	Marwar Junction
Bagol	Bagol	Desuri
Bali	Manda	Marwar Junction
Bansor	Bhagora	Marwar Junction
Banta	Banta	Marwar Junction
Barari	Gajnipura	Rani
Baraton Ka Oda	Saran	Marwar Junction
Bari	Chirpatiya	Marwar Junction
Barsa	Barsa	Marwar Junction
Basni Jojawar	Basni Jojawar	Marwar Junction
Beejowa	Beejowa	Rani
Bhaban	Jeejardi	Marwar Junction
Bhadarlau	Bhadarlau	Rani
Bhagora	Bhagora	Marwar Junction
Bhagwan Pura	Itandara Charnan	Rani
Bhagwanpura	Bithora Kalan	Marwar Junction
Bhagwanpura Station	Beejowa	Rani
Bhanka	Magar Talab	Desuri

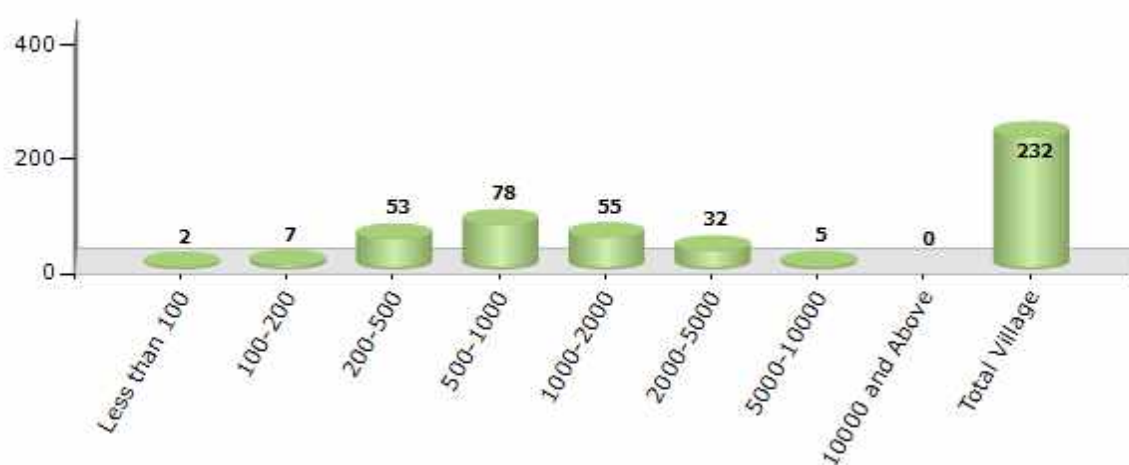
Contd....

Demographic

Number of Villages by Population Size - 2011

Less than 100	100-200	200-500	500-1000	1000-2000	2000-5000	5000-10000	10000 and Above	Total Village
2	7	53	78	55	32	5	0	232

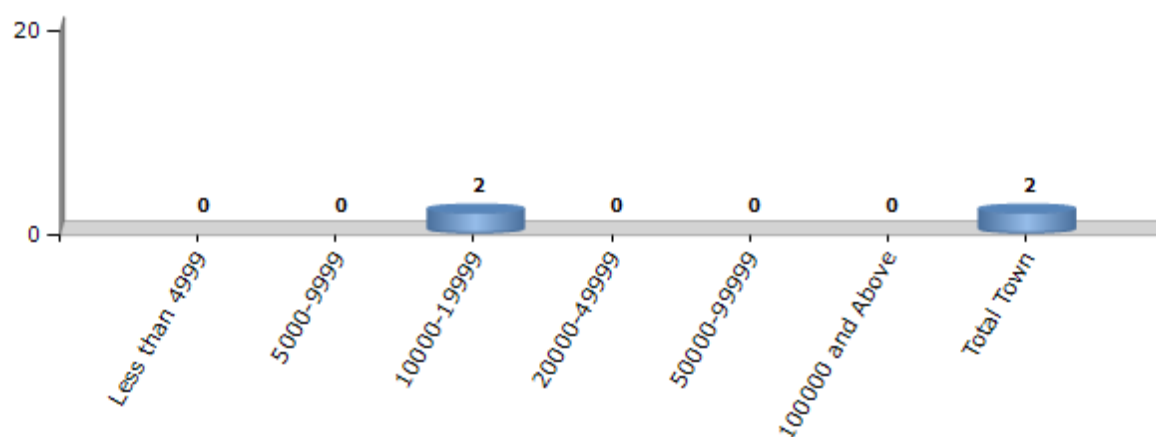
Number of Villages by Population Size - 2011



Number of Towns by Population Size - 2011

Less than 4999	5000-9999	10000-19999	20000-49999	50000-99999	100000 and Above	Total Town
0	0	2	0	0	0	2

Number of Towns by Population Size - 2011

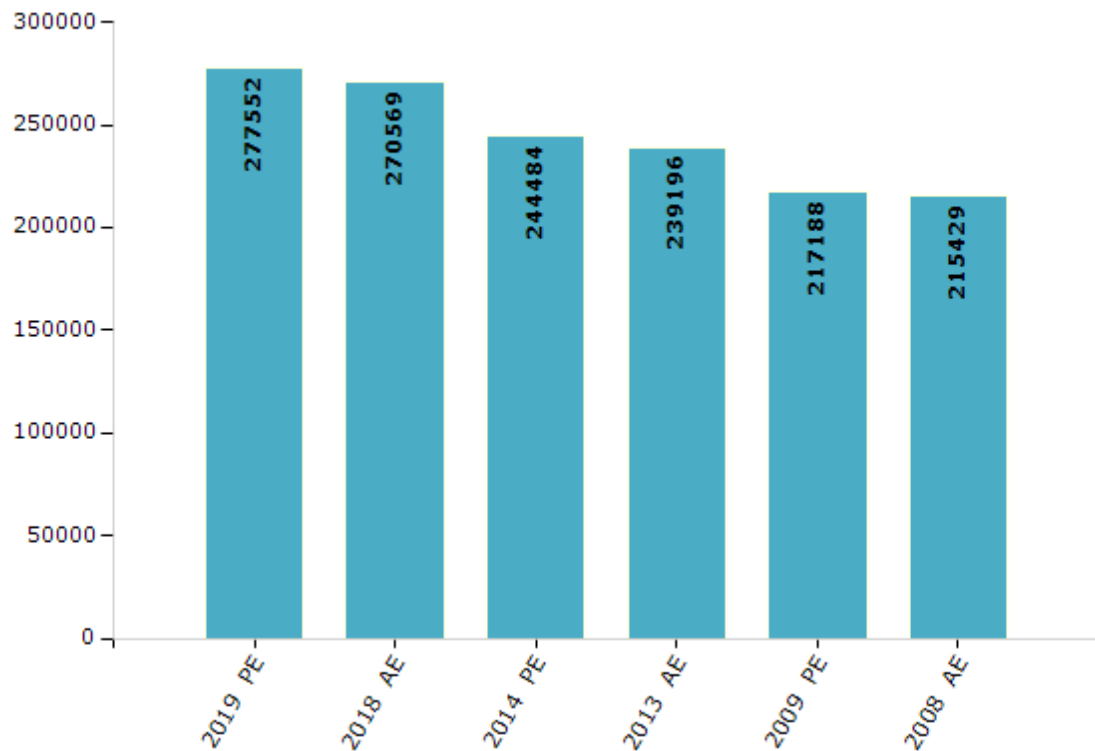


Electoral Features

Electors by Male & Female

Year	Male	Female	Others	Total	Year	Male	Female	Others	Total
2019 PE	145138	132409	5	277552	1993 AE	-	-	-	-
2018 AE	141678	128887	4	270569	1990 AE	-	-	-	-
2014 PE	128954	115527	3	244484	1985 AE	-	-	-	-
2013 AE	126245	112948	3	239196	1980 AE	-	-	-	-
2009 PE	111876	105312	-	217188	1977 AE	-	-	-	-
2008 AE	110249	105180	-	215429	1972 AE	-	-	-	-
2004 PE	-	-	-	-	1967 AE	-	-	-	-
2003 AE	-	-	-	-	1962 AE	-	-	-	-
1999 PE	-	-	-	-	1957 AE	-	-	-	-
1998 AE	-	-	-	-	1952 AE	-	-	-	-

Number of Electors

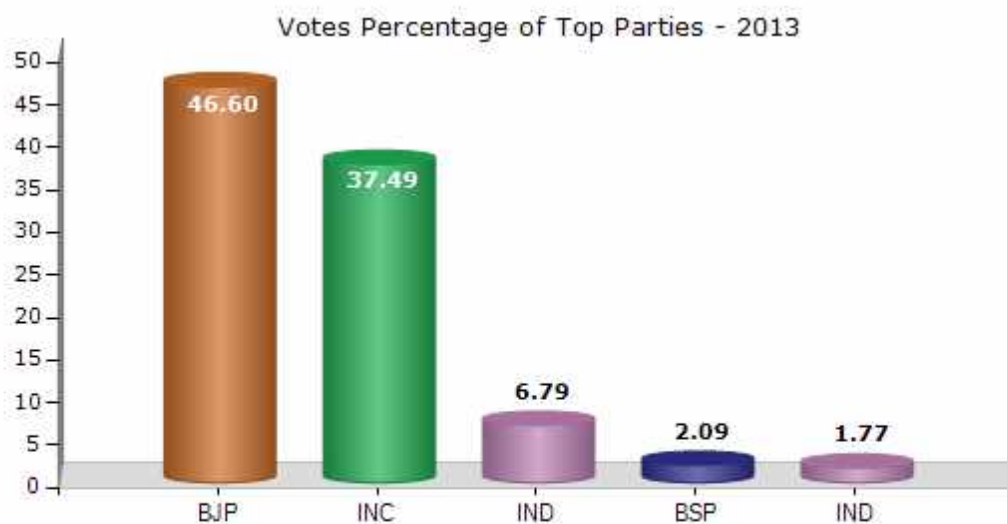


Note : AE : Assembly Election, PE : Assembly Segment of Parliamentary Election

Historical Summary Election Results

Summary Result of Assembly Election - 2013

Candidate Name	Party	Votes	Votes %
Kesaram Choudhary	BJP	69809	46.6
Khushveer Singh	INC	56156	37.49
Roop Singh Rawat	IND	10165	6.79
Gordhanlal	BSP	3138	2.09
Manglaram	IND	2654	1.77
Mukesh Kumar	IND	1373	0.92
Bhanwar Singh	NPEP	666	0.44
Anand Kumar Parihar	BYS	579	0.39
Ganpat	IND	449	0.3
Annraj	IND	313	0.21
	NOTA	4496	3



Polling Station Level Election Results

Number and Name of Polling Stations (PS) (2018)

Number of Polling Stations	Name of Polling Stations	Number of Polling Stations	Name of Polling Stations
1	Government Adarsh Senior Secondary School Jadan New Building (Middle Part)	22	Government Adarsh Senior Secondary School (Right Part) Kharchi
2	Government Adarsh Senior Secondary School (Left Part) New Building Jadan	23	Government Upper Primary School Hemliyawas Kala
3	Government Adarsh Senior Secondary School (Right Part) New Building Jadan	24	Government Adarsh Senior Secondary School (Eastern Part) Dudore
4	Government Upper Primary School (Left Part) Khardi	25	Government Adarsh Senior Secondary School (Western Part) Dudore
5	Government Upper Primary School (Right Part) Khardi	26	Government Adarsh Senior Secondary School (Middle Part) Dudore
6	Srimati Nemibai Pannaji Lacheta Government Adarsh Senior Secondary School New Building Sinla	27	Government Utkrisht Upper Primary School Jod Dudore
7	Garm Panchayat Bhawan Sinla	28	Government Primary School Hemaliyawas Kurd
8	Government Primary School Lolawas	29	Government Secondary School Narsinghpura
9	Government Upper Primary School Akhawas (New Building)	30	Government Upper Primary School Karoliya
10	Government Utkrisht Upper Primary School Jogdawas	31	Government Utkrisht Upper Primary School Rajkiyawas Kala
11	Government Adarsh Senior Secondary School Chawadiya	32	Government Adarsh Senior Secondary School (Right Part) Barsa
12	Government Primary School Suraynagar	33	Government Adarsh Senior Secondary School (Left Part) Barsa
13	Government Primary School Bethoda Khurd	34	Srimati Gheeshibai Jethudasji Vaishnav Government Adarsh Senior Secondary School (Left Part) Karadi
14	Gram Panchayat Building Marwar Junction	35	Srimati Gheeshibai Jethudasji Vaishnav Government Adarsh Senior Secondary School (Right Part) Karadi
15	Panchayat Samiti Hall Marwar Junction	36	Government Upper Primary School Naya Ganv
16	Government Adarsh Upper Primary School Bawdi (Left Part), Old Building Marwar Junction	37	Government Upper Primary School Sugaliya
17	Government Adarsh Senior Secondary School (Eastern Part) Marwar Junction	38	Government Upper Primary School Godawas
18	Government Adarsh Senior Secondary School (Southern Part) Marwar Junction	39	Government Adarsh Senior Secondary School Hingola Khurd
19	Government Senior Secondary School Baba Ramdev (New Building Left Part) Hemliyawas Khurd	40	Government Utkrisht Upper Primary School Hingola Kallan
20	Government Adarsh Senior Secondary School Baba Ramdev (New Building Right Part) Hemliyawas Khurd	41	Government Adarsh Senior Secondary School (Northern Part) Dhamli
21	Government Adarsh Senior Secondary School (Left Part) Kharchi	42	Government Girls Upper Primary School Dhamli

Contd....

Polling Station Level Election Results

Polling Station-wise Votes Secured by Overall Top Five Parties in Marwar Junction Assembly in Assembly Election (AE) under Pali Parliamentary Constituency in Rajasthan (2018)

Number of Polling Station	Winner - Khushveer Singh (IND)	Runner-up - Kesaram Choudhary (BJP)	3rd - Jasaram Rathore (INC)	4th - Dr. Ramhari Meena (BSP)	5th - Laxminarayan Dave (IND)	NOTA	Other	Total Votes Secured
36	116	43	13	152	7	5	14	350
37	126	60	8	11	12	1	4	222
38	155	88	7	2	7	2	3	264
39	312	90	8	4	30	7	44	495
40	232	96	27	4	9	2	11	381
41	113	285	30	6	16	14	6	470
42	384	91	36	48	14	8	21	602
43	299	189	27	8	4	11	32	570
44	152	169	38	54	56	6	9	484
45	143	194	81	65	53	9	14	559
46	84	365	30	3	1	5	5	493
47	311	139	56	13	18	11	19	567
48	247	230	21	3	7	13	13	534
49	244	174	24	4	14	15	16	491
50	87	229	20	11	31	12	12	402
51	225	161	116	87	11	7	12	619
52	539	65	20	6	4	3	7	644
53	228	66	20	1	6	2	12	335
54	64	269	180	3	13	7	12	548
55	98	186	198	48	9	7	12	558
56	107	243	170	28	19	13	15	595
57	80	176	105	11	9	1	7	389
58	51	356	86	78	7	27	11	616
59	124	203	97	194	5	15	19	657
60	29	259	41	22	1	7	8	367
61	98	195	75	61	6	5	18	458
62	210	161	128	49	17	11	10	586
63	73	36	63	28	4	4	11	219
64	46	404	51	10	12	27	48	598
65	145	106	158	115	5	6	19	554
66	33	234	41	2	23	6	11	350
67	32	136	204	30	6	4	6	418
68	85	162	258	36	1	5	7	554
69	33	135	273	27	2	6	6	482
70	27	155	145	10	4	6	12	359

Contd....

Polling Station Level Election Results

Winner, Runner-up and 3rd Party Position & Winning Margin According to Polling Stations in Marwar Junction Assembly in Assembly Election (AE) under Pali Parliamentary Constituency in Rajasthan (2018)

Polling Station Number	Winner Party	Winner Votes (%)	Runner-up Party	Runner-up Votes (%)	Winning Margin Votes (%)	Third Party	Third Party Votes (%)	Other Votes (%)
71	BJP	327 (46.25)	INC	210 (29.7)	117 (16.55)	IND (KS)	92 (13.01)	78 (11.03)
72	BJP	315 (73.26)	INC	46 (10.7)	269 (62.56)	SHS	40 (9.3)	29 (6.74)
73	BJP	196 (44.65)	INC	144 (32.8)	52 (11.85)	BSP	33 (7.52)	66 (15.03)
74	IND (KS)	134 (47.02)	BJP	126 (44.21)	8 (2.81)	INC	19 (6.67)	6 (2.11)
75	BJP	240 (48.88)	INC	111 (22.61)	129 (26.27)	IND (KS)	90 (18.33)	50 (10.18)
76	BJP	274 (53.1)	INC	148 (28.68)	126 (24.42)	BSP	61 (11.82)	33 (6.4)
77	INC	281 (45.62)	BJP	195 (31.66)	86 (13.96)	IND (KS)	90 (14.61)	50 (8.12)
78	BJP	300 (58.03)	INC	112 (21.66)	188 (36.37)	IND (KS)	63 (12.19)	42 (8.12)
79	BJP	285 (56.21)	INC	126 (24.85)	159 (31.36)	IND (KS)	46 (9.07)	50 (9.86)
80	BJP	316 (51.8)	INC	152 (24.92)	164 (26.88)	IND (KS)	80 (13.11)	62 (10.16)
81	INC	205 (46.38)	BJP	197 (44.57)	8 (1.81)	BSP	14 (3.17)	26 (5.88)
82	BJP	448 (45.44)	IND (KS)	333 (33.77)	115 (11.67)	INC	139 (14.1)	66 (6.69)
83	BJP	333 (38.9)	IND (KS)	228 (26.64)	105 (12.26)	INC	208 (24.3)	87 (10.16)
84	INC	343 (41.83)	BJP	274 (33.41)	69 (8.42)	IND (KS)	169 (20.61)	34 (4.15)
85	BJP	346 (46.95)	INC	312 (42.33)	34 (4.62)	IND (KS)	59 (8.01)	20 (2.71)
86	BJP	429 (47.99)	INC	338 (37.81)	91 (10.18)	IND (KS)	76 (8.5)	51 (5.7)
87	INC	495 (50.41)	BJP	312 (31.77)	183 (18.64)	IND (KS)	95 (9.67)	80 (8.15)
88	INC	436 (55.83)	BJP	189 (24.2)	247 (31.63)	IND (KS)	97 (12.42)	59 (7.55)
89	IND (KS)	399 (48.19)	INC	230 (27.78)	169 (20.41)	BJP	178 (21.5)	21 (2.54)
90	BJP	249 (45.94)	IND (KS)	171 (31.55)	78 (14.39)	INC	68 (12.55)	54 (9.96)
91	BJP	355 (65.74)	INC	83 (15.37)	272 (50.37)	IND (KS)	69 (12.78)	33 (6.11)
92	BJP	253 (45.18)	IND (KS)	160 (28.57)	93 (16.61)	INC	87 (15.54)	60 (10.71)
93	BJP	213 (31.89)	INC	208 (31.14)	5 (0.75)	IND (KS)	159 (23.8)	88 (13.17)
94	BJP	267 (43.56)	IND (KS)	198 (32.3)	69 (11.26)	INC	83 (13.54)	65 (10.6)
95	BJP	168 (43.52)	INC	163 (42.23)	5 (1.29)	IND (KS)	30 (7.77)	25 (6.48)
96	IND (KS)	200 (43.1)	INC	165 (35.56)	35 (7.54)	BJP	74 (15.95)	25 (5.39)
97	INC	635 (78.78)	BJP	99 (12.28)	536 (66.5)	IND (KS)	34 (4.22)	38 (4.71)
98	INC	551 (78.38)	BJP	96 (13.66)	455 (64.72)	IND (KS)	34 (4.84)	22 (3.13)
99	INC	183 (42.07)	BJP	156 (35.86)	27 (6.21)	IND (KS)	40 (9.2)	56 (12.87)
100	INC	206 (34.86)	BJP	151 (25.55)	55 (9.31)	IND (KS)	130 (22)	104 (17.6)
101	BJP	413 (78.52)	INC	53 (10.08)	360 (68.44)	IND (KS)	42 (7.98)	18 (3.42)
102	BJP	224 (41.33)	IND (KS)	167 (30.81)	57 (10.52)	INC	85 (15.68)	66 (12.18)
103	BJP	205 (42.71)	IND (KS)	111 (23.13)	94 (19.58)	INC	95 (19.79)	69 (14.38)
104	IND (KS)	184 (40.8)	BJP	147 (32.59)	37 (8.21)	INC	62 (13.75)	58 (12.86)
105	IND (KS)	154 (39.49)	BJP	115 (29.49)	39 (10)	BSP	81 (20.77)	40 (10.26)

Contd....

Socio-Economic Amenities - Rural

Access to Education Facilities

Particulars	Number of Village (% of Population)				
	Available	Not Available	If Not Available (Distance of Nearest Facility)		
			A	B	C
Govt. Primary School	171 (93)	61 (7)	5 (0)	0 (0)	0 (0)
Private Primary School	93 (67)	139 (33)	36 (4)	17 (2)	3 (0)
Govt. Middle School	95 (73)	137 (27)	52 (8)	15 (2)	1 (0)
Private Middle School	77 (55)	155 (45)	22 (4)	19 (4)	4 (1)
Govt. Secondary School	66 (60)	166 (40)	78 (18)	57 (14)	8 (2)
Private Secondary School	29 (29)	203 (71)	7 (2)	5 (1)	3 (1)
Govt. Senior Secondary School	24 (31)	208 (69)	65 (17)	93 (30)	28 (10)
Private Senior Secondary School	13 (11)	219 (89)	4 (1)	8 (3)	2 (1)
Govt. Arts and Science Degree College	0 (0)	232 (100)	4 (3)	22 (11)	169 (68)
Private Arts and Science Degree College	3 (3)	229 (97)	4 (1)	18 (6)	12 (8)
Govt. Engineering College	0 (0)	232 (100)	0 (0)	0 (0)	173 (72)
Private Engineering College	0 (0)	232 (100)	0 (0)	0 (0)	59 (28)
Govt. Medicine College	0 (0)	232 (100)	0 (0)	0 (0)	231 (99)
Private Medicine College	0 (0)	232 (100)	0 (0)	0 (0)	1 (1)
Govt. Management Institute	0 (0)	232 (100)	0 (0)	0 (0)	224 (94)
Private Management Institute	0 (0)	232 (100)	0 (0)	1 (0)	7 (6)
Govt. Polytechnic	0 (0)	232 (100)	0 (0)	0 (0)	231 (100)
Private Polytechnic	0 (0)	232 (100)	0 (0)	0 (0)	1 (0)
Govt. Vocational Training School/ITI	0 (0)	232 (100)	4 (2)	18 (7)	208 (90)
Private Vocational Training School/ITI	0 (0)	232 (100)	0 (0)	0 (0)	2 (1)
Govt. Non Formal Training Centre	0 (0)	232 (100)	3 (1)	18 (7)	210 (91)
Private Non Formal Training Centre	0 (0)	232 (100)	0 (0)	0 (0)	1 (0)
Govt. School For Disabled	0 (0)	232 (100)	0 (0)	0 (0)	7 (4)
Private School For Disabled	0 (0)	232 (100)	0 (0)	0 (0)	225 (96)
Government Others	0 (0)	232 (100)	0 (0)	0 (0)	0 (0)
Private Others	0 (0)	232 (100)	0 (0)	0 (0)	0 (0)

Note : Distance A : Less than 5 km; B : Between 5-10 km; C : 10+ km.; Source : Data Analysis is based on 2011 Census.

DISCLAIMER

The Terms of Use and Disclaimer of Datanet India Private Limited (hereinafter referred to as "Datanet") for use of this analysis report of **Marwar Junction Assembly Constituency (Marwar Junction Vidhan Sabha)** :-

1. **Assembly Factbook™** is a Registered Trade Mark owned by Datanet.
2. All the maps are sketched and graphical representation only and have not been drawn to the scale and also not to represent the actual geographical area or boundary of the unit.
3. The data for the aforesaid analysis is based on authentic sources and has been culled from the various publications of Census, CSO and NSSO for district and block level data, various central and state government departments, Central & State Elections Commissions and the concerned Returning Officers' releases, Electoral Rolls, Election results and allied publications, internal assessment, surveys, estimates and analysis. Therefore, certain adjustment of data at micro level may have been done to arrive closer to the macro data.
4. Data have been provided on an "As Is" and "As AVAILABLE" basis
5. The colours shown in the maps or diagram and charts of a particular party, alliance or AC are indicative and do not represent them.
6. This publication which includes maps, sheets, graphs and data would be the property under copyright of Datanet only. The user may use these for its internal study, analysis and research purposes. It's public display, re-selling or any commercial uses by the user are not allowed.
7. Datanet has taken due care and caution in compilation and processing of data and allied information, but does not guarantee the accuracy, adequacy or completeness of any information/analysis and will be not responsible for any errors or omissions or for the results obtained from the use of such information/analysis.
8. All the contents for the publication have been culled from various authentic sources and Datanet reasonably believes such sources to be reliable, but does not make any representations, express or implied as to the accuracy or fitness of use of such information. The information or contents of the information/analysis do not constitute advice and should not be relied upon in making (or refraining from making) any decision. Any reliance placed upon the information provided by Datanet is the sole responsibility and strictly at the user's risk.
9. In no event will Datanet be liable for any damages (including, without limitation, damages for loss of business projects, or loss of profits) arising in contract, tort or otherwise from the use of or inability to use any of its contents, or from any action taken (or refrained from being taken) as a result of using the analysis or any of its contents. Datanet its directors, owners, editors, officials, employees, distributor and agents or any associate will not be liable for any errors in the information contained or any consequences arising from the use of the contents of the provided information/analysis.
10. If any provision of these terms and conditions is held invalid or illegal or unenforceable for any reason by any court of competent jurisdiction, such provision shall be severed and the remainder of provisions of the terms and conditions shall continue in full force and effect as if the Term of Use had been executed with the invalid, illegal or unenforceable provision eliminated.
11. If there are any discrepancies in the information provided, please bring it to attention of Datanet for suitable rectification measures.

Buy Online This Complete Book At
Datanet India eBooks Store

www.indiastatpublications.com

or go directly at

[http://www.indiastatpublications.com/
Assembly_factbook/Rajasthan/Pali/ Marwar_Junction](http://www.indiastatpublications.com/Assembly_factbook/Rajasthan/Pali/Marwar_Junction)

 **indiastat**elections

ISBN : 978-93-87293-36-6



9 789387 293366