



Rajasthan

Assembly Factbook™

Osian Assembly Constituency



Key Electoral Data of Osian
Assembly Constituency (Vidhan Sabha)

Rajasthan
Assembly FactbookTM
Osian Assembly Constituency



Osian Vidhan Sabha

Editor & Director

Dr. R.K. Thukral

Research Editor

Dr. Shafeeq Rahman

Compiled, Researched and Published by Datanet India Pvt. Ltd.

D-100, 1st Floor,

Okhla Industrial Area, Phase-I,
New Delhi- 110020.

Ph.: 91-11- 43580781-84

Email : support@indiastatpublications.com

Website : www.indiastatelections.com

Online Book Store :

www.indiastatpublications.com

Report No. : AFB/RJ-125-0125

ISBN : 978-93-87293-53-3

First Edition : January, 2018

Eighth Updated Edition : January, 2025

Price : Rs. 11500/-

US\$ 310

© Datanet India Pvt. Ltd.

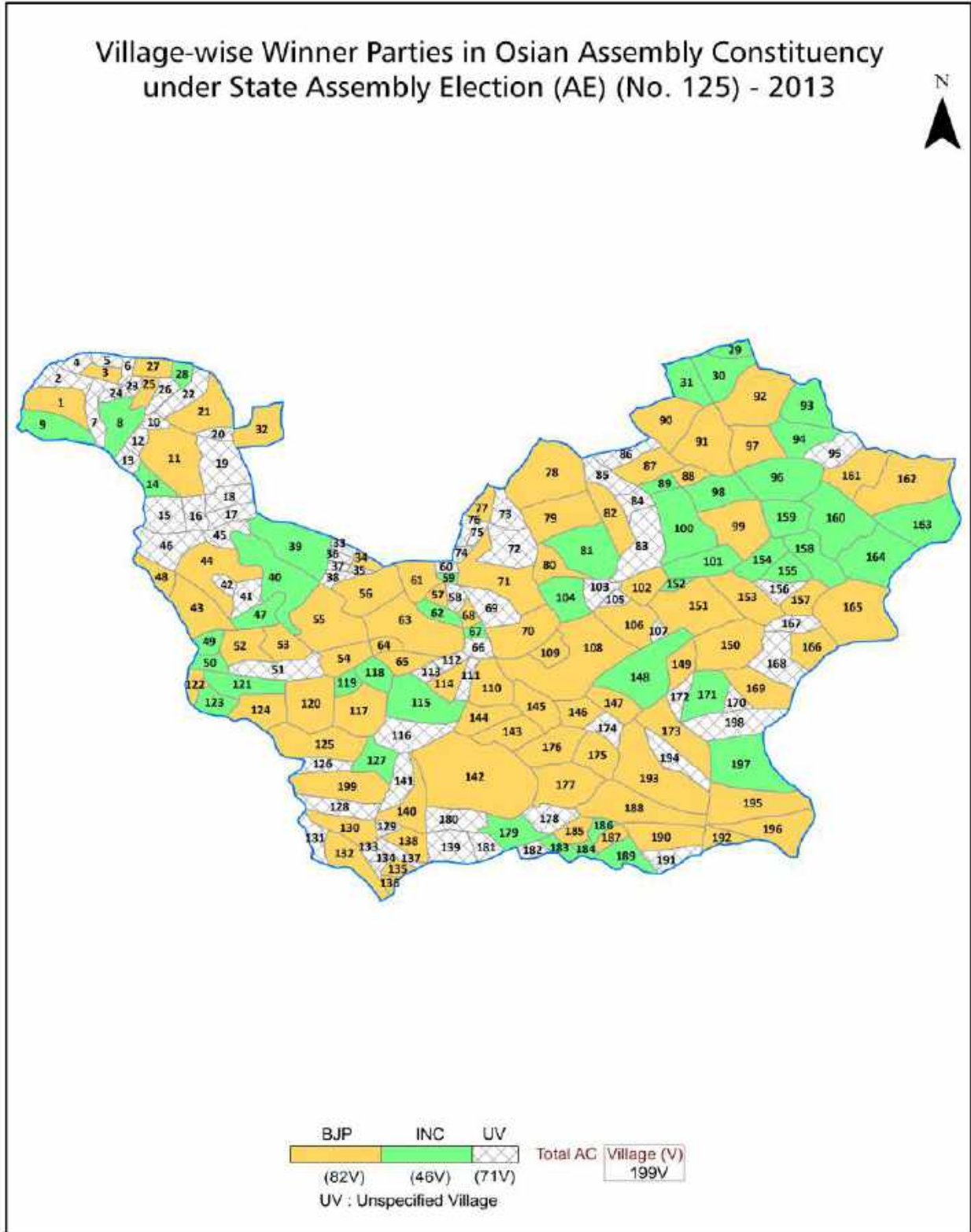
All rights reserved. No part of this book may be reproduced, stored in a retrieval system or transmitted in any form or by any means, mechanical photocopying, photographing, scanning, recording or otherwise without the prior written permission of the publisher. Please refer to Disclaimer at page no. 214 for the use of this publication.

Printed in India

Contents

No.	Particulars	Page No.
	Introduction	
1	Assembly Constituency - (Vidhan Sabha) at a Glance Features of Assembly as per Delimitation Commission of India (2008)	1-2
	Location and Political Maps	
2	Location Map Boundaries of Assembly Constituency - (Vidhan Sabha in District Boundaries of Assembly Constituency under Parliamentary Constituency - (Lok Sabha) Village-wise Winner Parties- 2024, 2023, 2019, 2018, 2014, 2013, 2009 and 2008	3-11
	Administrative Setup (2011)	
3	District Sub-district Towns Villages Inhabited Villages Uninhabited Villages Village Panchayat Intermediate Panchayat	12-21
	Demographics (2011)	
4	Population Households Rural/Urban Population Villages by Population Size Sex Ratio (Total & 0-6 Years) Religious Population Social Population Literacy Rate	22-23
	Electoral Features	
5	Important Dates of Last Elections Held Electors by Gender Service Electors Voters Voters Turnout Polling Stations & Average Number of Electors per Polling Station Electors by Age Group Present Elected Representatives	24-29
	Historical Summary Election Results	
6	Vote Share of Major Parties Winning Margin (Number & Percentage Polarity of Parties Summary Result of Assembly Segment of Parliamentary Elections 2024, 2019, 2014, 2009, 2004 and 1999 Summary Result of Assembly Elections 2023, 2018, 2013, 2008, 2003, 1998, 1993, 1990, 1985, 1980, 1977, 1972, 1967, 1962 and 1957	30-52
	Polling Station Level Election Results	
7	Name and Number of Polling Station 2024, 2023, 2019, 2018, 2014, 2013, 2009 and 2008 Polling Station-wise Electors, Voters & Voters Turnout 2024, 2023, 2019, 2018, 2014, 2013, 2009 and 2008 Polling Station wise Elections Results 2024, 2023, 2019, 2018, 2014, 2013, 2009 and 2008	53-194
	Share of Assembly Constituency	
8	Share of Assembly Constituency - (Vidhan Sabha) in State, District and Parliamentary Constituency - (Lok Sabha)	195
	Socio-Economic Amenities (2011)	
9	Access to Administrative Units Agricultural, Manufacturing and Industrial Commodities Demographic Indicators Education Health & Manpower Drinking Water Supply Sanitation Entertainment and Recreations Infrastructure Power Food Allocation Distribution and Marketing of Agriculture Commodities Infrastructure Transport and Road Infrastructure Communication Banking and Financial Services Land Use Irrigation Source	197-211
10	Abbreviation & Sources	212-213
11	Disclaimer	214

Location & Political Map



Administrative Setup

List of Village Panchayat & Intermediate Panchayat (Block) Name - 2011

Village Name	Village Panchayat Name	Intermediate Panchayat Name
Anwana	Anwana	Bawari
Arjundeo Nagar	Cherai	Osian
Asha Pura	Osian	Osian
Baba Ramdeonagar	Bhimsagar	Osian
Baba Ramdeonagar	Osian	Osian
Baithwasiya	Baithwasia	Osian
Bajrang Nagar	Beenj Wariya	Osian
Balaji Nagar	Ekalkhori	Osian
Balaji Nagar	Nandiya Kalan	Bawari
Balarwa	Balarwa	Osian
Bana Ka Bas	Bana Ka Bas	Osian
Bara Kotecha	Maloonga	Osian
Bara Kotecha Khurd	Santora Khurd	Osian
Baran Kalan	Baran Khurd	Bawari
Baran Khurd	Baran Khurd	Bawari
Barawas	Cherai	Osian
Bari	Maloonga	Osian
Barla Basni	Barla Basni	Osian
Barsaloo Kalan	Kinjari	Osian
Barsaloo Khurd	Kinjari	Osian
Barthal	Bher	Osian
Basni	Osian	Osian
Basni Bhatiyani	Santora Khurd	Osian
Basni Danwara	Danwara	Bawari
Basnitarda	Hatundi	Bawari
Bassi Nagar	Barla Basni	Osian
Beenj Wariya	Beenj Wariya	Osian
Begriya	Thob	Osian
Beh Charnan	Khetasar	Osian

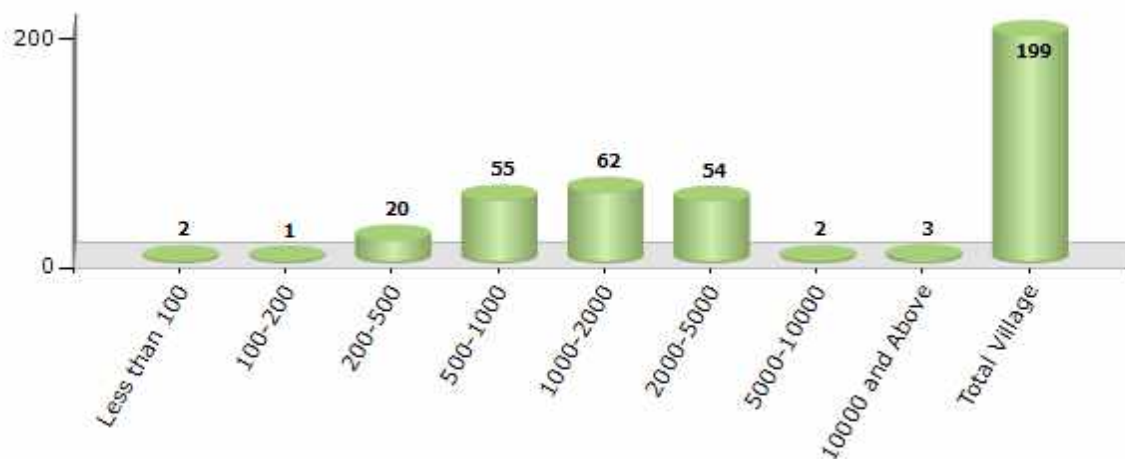
Contd....

Demographic

Number of Villages by Population Size - 2011

Less than 100	100-200	200-500	500-1000	1000-2000	2000-5000	5000-10000	10000 and Above	Total Village
2	1	20	55	62	54	2	3	199

Number of Villages by Population Size - 2011

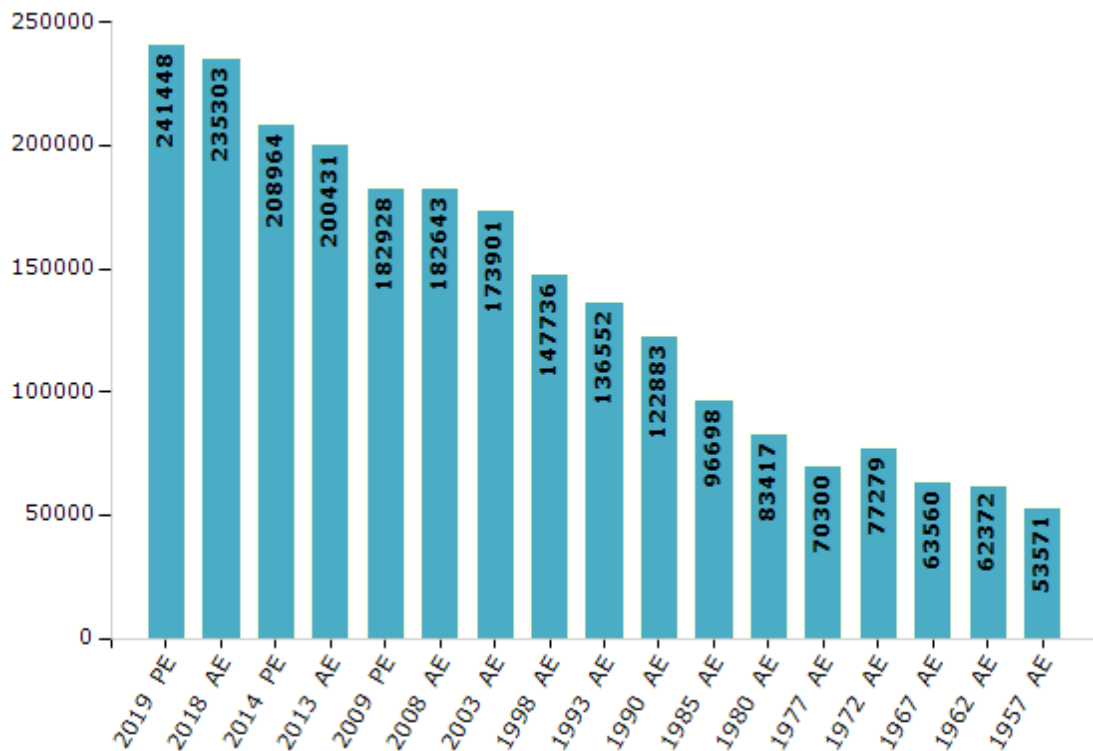


Electoral Features

Electors by Male & Female

Year	Male	Female	Others	Total	Year	Male	Female	Others	Total
2019 PE	127439	114007	2	241448	1993 AE	73366	63186	-	136552
2018 AE	124150	111153	0	235303	1990 AE	65076	57807	-	122883
2014 PE	110362	98602	0	208964	1985 AE	51342	45356	-	96698
2013 AE	105609	94822	0	200431	1980 AE	43007	40410	-	83417
2009 PE	96351	86577	-	182928	1977 AE	36824	33476	-	70300
2008 AE	96433	86210	-	182643	1972 AE	41198	36081	-	77279
2004 PE	-	-	-	-	1967 AE	-	-	-	63560
2003 AE	91800	82101	-	173901	1962 AE	-	-	-	62372
1999 PE	-	-	-	-	1957 AE	-	-	-	53571
1998 AE	79153	68583	-	147736	1952 AE	-	-	-	-

Number of Electors

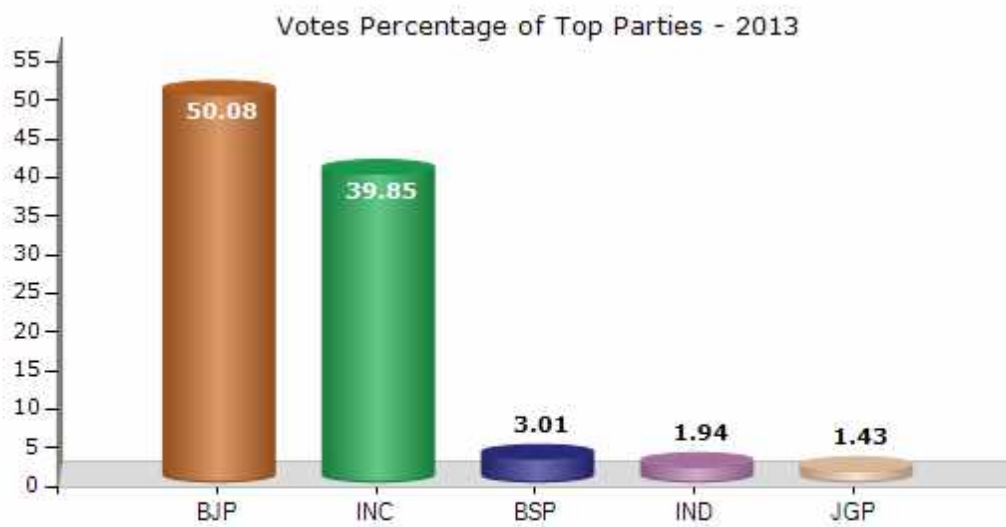


Note : AE : Assembly Election, PE : Assembly Segment of Parliamentary Election

Historical Summary Election Results

Summary Result of Assembly Election - 2013

Candidate Name	Party	Votes	Votes %
Bhaira Ram Choudhary	BJP	75363	50.08
Leela Maderana	INC	59967	39.85
Umrao Singh	BSP	4524	3.01
Mehramaram	IND	2918	1.94
Arjunram	JGP	2159	1.43
Mrigendra Singh	IND	1375	0.91
Rampal Bhawad	NPEP	945	0.63
Bhoma Ram	IND	642	0.43
	NOTA	2597	1.73



Polling Station Level Election Results

Number and Name of Polling Stations (PS) (2018)

Number of Polling Stations	Name of Polling Stations	Number of Polling Stations	Name of Polling Stations
1	Government Senior Secondary School Bhed Right Part	22	Government Upper Primary School Dabdi Left Part
2	Government Upper Primary School Hanumansagar	23	Government Senior Secondary School Berdon Ka Bas Right Part
3	Government Upper Primary School Nimbla	24	Government Senior Secondary School Berdon Ka Bas Left Part
4	Government Senior Secondary School Bhed Left Part	25	Government Adarsh Senior Secondary School Ekalkhori Right Part
5	Government Senior Secondary School Bhakhari Left Part	26	Government Adarsh Senior Secondary School Ekalkhori Middle Part
6	Government Senior Secondary School Bhakhari Right Part	27	Government Adarsh Senior Secondary School Ekalkhori Left Part
7	Government Primary School Kharingiyo Ki Dhani Jambhswar Nagar	28	Government Senior Secondary School Ekalkhori (Purana Bhawan)
8	Government Upper Primary School Barthal	29	Government Senior Secondary School Mino Ki Dhani Left Part
9	Government Upper Primary School Karni Tanka Vishnu Nagar	30	Government Upper Primary School Jhariya Bera
10	Government Senior Secondary School Bhimsagar Left Part	31	Government Senior Secondary School Mino Ki Dhani Right Part
11	Government Senior Secondary School Bhimsagar Right Part	32	Government Senior Secondary School Cherai Left Part
12	Government Senior Secondary School Bhimsagar Middle Part	33	Government Girls Upper Primary School Cherai Right Part
13	Government Upper Primary School Piparla Nada	34	Government Girls Upper Primary School Cherai Left Part
14	Government Girls Secondary School Harlaya Right Part	35	Government Primary School Chhataniyo Ki Dhani Arjundev Nagar
15	Government Girls Secondary School Harlaya Left Part	36	Government Senior Secondary School Cherai Right Part
16	Government Senior Secondary School Samrau Right Part	37	Government Primary School Sarano Siyago Ki Dhani Mahadev Nagar
17	Government Senior Secondary School Samrau Left Part	38	Government Upper Primary School Tulchhaniyo Ki Dhani Veerteja Nagar
18	Government Primary School Saran Nagar	39	Government Senior Secondary School Bana Ka Bas Left Part
19	Government Senior Secondary School Samrau Middle Part	40	Government Senior Secondary School Bana Ka Bas Right Part
20	Shaheed Munna Ram Government Senior Secondary School Jakhado Ki Dhani Saran Nagar	41	Government Primary School Khabda Kalla
21	Government Upper Primary School Dabdi Right Part	42	Government Secondary School Bhadal Bhakhar Shree Ram Nagar

Contd....

Polling Station Level Election Results

Polling Station-wise Votes Secured by Overall Top Five Parties in Osian Assembly in Assembly Election (AE) under Pali Parliamentary Constituency in Rajasthan (2018)

Number of Polling Station	Winner - Divya Maderna (INC)	Runner-up - Bhera Ram Choudhary (BJP)	3rd - Mahendrasingh Bhati (IND)	4th - Jyotika (BSP)	5th - Vishek Vishnoi (IND)	NOTA	Other	Total Votes Secured
36	48	109	204	3	9	11	0	384
37	430	117	101	3	12	5	0	668
38	452	592	28	16	4	2	0	1094
39	272	332	99	3	12	8	0	726
40	333	327	33	8	2	6	0	709
41	247	258	377	9	15	12	0	918
42	698	223	23	12	8	7	0	971
43	343	361	66	25	28	24	0	847
44	465	289	93	9	5	6	0	867
45	480	308	66	13	5	12	0	884
46	653	274	33	13	11	8	0	992
47	299	616	21	36	5	4	0	981
48	94	75	442	4	8	6	0	629
49	184	144	395	7	6	4	0	740
50	95	319	200	19	15	6	0	654
51	457	124	42	14	3	3	0	643
52	411	147	183	14	13	11	0	779
53	232	282	7	6	8	2	0	537
54	321	195	24	5	7	6	0	558
55	418	155	7	4	2	2	0	588
56	353	188	106	10	7	5	0	669
57	363	273	154	8	4	3	0	805
58	168	360	245	2	3	7	0	785
59	290	263	203	13	15	10	0	794
60	79	231	407	6	16	3	0	742
61	252	324	275	16	10	8	0	885
62	384	286	87	7	2	5	0	771
63	137	441	52	0	4	5	0	639
64	433	274	130	5	8	9	0	859
65	226	138	470	14	22	24	0	894
66	264	158	453	10	19	7	0	911
67	423	169	305	17	11	11	0	936
68	113	414	352	12	17	14	0	922
69	432	221	123	13	6	13	0	808
70	257	168	337	8	9	2	0	781

Contd....

Polling Station Level Election Results

Winner, Runner-up and 3rd Party Position & Winning Margin According to Polling Stations in Osian Assembly in Assembly Election (AE) under Pali Parliamentary Constituency in Rajasthan (2018)

Polling Station Number	Winner Party	Winner Votes (%)	Runner-up Party	Runner-up Votes (%)	Winning Margin Votes (%)	Third Party	Third Party Votes (%)	Other Votes (%)
71	INC	722 (74.28)	BJP	206 (21.19)	516 (53.09)	BSP	15 (1.54)	29 (2.98)
72	INC	354 (49.86)	IND (MB)	186 (26.2)	168 (23.66)	BJP	141 (19.86)	29 (4.08)
73	IND (MB)	442 (60.63)	INC	151 (20.71)	291 (39.92)	BJP	107 (14.68)	29 (3.98)
74	INC	386 (69.8)	BJP	132 (23.87)	254 (45.93)	IND (MB)	21 (3.8)	14 (2.53)
75	IND (MB)	333 (41.52)	INC	250 (31.17)	83 (10.35)	BJP	196 (24.44)	23 (2.87)
76	INC	663 (78.18)	BJP	153 (18.04)	510 (60.14)	IND (MB)	12 (1.42)	20 (2.36)
77	INC	252 (48.74)	BJP	252 (48.74)	0 (0)	IND (MB)	6 (1.16)	7 (1.35)
78	BJP	273 (41.11)	INC	179 (26.96)	94 (14.15)	IND (MB)	137 (20.63)	75 (11.3)
79	BJP	322 (49.61)	IND (MB)	181 (27.89)	141 (21.72)	INC	114 (17.57)	32 (4.93)
80	IND (MB)	318 (47.82)	INC	209 (31.43)	109 (16.39)	BJP	114 (17.14)	24 (3.61)
81	INC	245 (49.1)	IND (MB)	130 (26.05)	115 (23.05)	BJP	114 (22.85)	10 (2)
82	BJP	287 (43.03)	INC	253 (37.93)	34 (5.1)	IND (MB)	118 (17.69)	9 (1.35)
83	INC	289 (45.8)	BJP	186 (29.48)	103 (16.32)	IND (MB)	128 (20.29)	28 (4.44)
84	IND (MB)	356 (43.63)	INC	348 (42.65)	8 (0.98)	BJP	83 (10.17)	29 (3.55)
85	IND (MB)	617 (84.29)	BJP	54 (7.38)	563 (76.91)	INC	51 (6.97)	10 (1.37)
86	IND (MB)	459 (54.64)	INC	259 (30.83)	200 (23.81)	BJP	95 (11.31)	27 (3.21)
87	INC	300 (43.23)	BJP	266 (38.33)	34 (4.9)	IND (MB)	97 (13.98)	31 (4.47)
88	INC	499 (70.18)	BJP	129 (18.14)	370 (52.04)	IND (MB)	60 (8.44)	23 (3.23)
89	INC	314 (52.42)	IND (MB)	219 (36.56)	95 (15.86)	BJP	54 (9.02)	12 (2)
90	IND (MB)	286 (53.56)	INC	137 (25.66)	149 (27.9)	BJP	91 (17.04)	20 (3.75)
91	IND (MB)	198 (40.16)	INC	142 (28.8)	56 (11.36)	BJP	134 (27.18)	19 (3.85)
92	INC	371 (65.32)	BJP	133 (23.42)	238 (41.9)	IND (MB)	41 (7.22)	23 (4.05)
93	INC	533 (60.84)	IND (MB)	243 (27.74)	290 (33.1)	BJP	58 (6.62)	42 (4.79)
94	IND (MB)	330 (51.56)	INC	183 (28.59)	147 (22.97)	BJP	102 (15.94)	25 (3.91)
95	INC	384 (57.92)	IND (MB)	171 (25.79)	213 (32.13)	BJP	93 (14.03)	15 (2.26)
96	IND (MB)	342 (50.15)	INC	216 (31.67)	126 (18.48)	BJP	88 (12.9)	36 (5.28)
97	INC	447 (45.47)	IND (MB)	297 (30.21)	150 (15.26)	BJP	157 (15.97)	82 (8.34)
98	INC	558 (67.23)	IND (MB)	139 (16.75)	419 (50.48)	BJP	106 (12.77)	27 (3.25)
99	INC	380 (57.06)	IND (MB)	215 (32.28)	165 (24.78)	BJP	57 (8.56)	14 (2.1)
100	INC	452 (48.14)	IND (MB)	359 (38.23)	93 (9.91)	BJP	93 (9.9)	35 (3.73)
101	INC	339 (47.28)	BJP	290 (40.45)	49 (6.83)	IND (MB)	69 (9.62)	19 (2.65)
102	BJP	421 (51.22)	INC	289 (35.16)	132 (16.06)	IND (MB)	88 (10.71)	24 (2.92)
103	INC	448 (53.72)	BJP	205 (24.58)	243 (29.14)	IND (MB)	148 (17.75)	33 (3.96)
104	INC	489 (62.29)	BJP	169 (21.53)	320 (40.76)	IND (MB)	87 (11.08)	40 (5.1)
105	INC	253 (35.24)	IND (MB)	203 (28.27)	50 (6.97)	BJP	200 (27.86)	62 (8.64)

Contd....

Socio-Economic Amenities - Rural

Access to Education Facilities

Particulars	Number of Village (% of Population)				
	Available	Not Available	If Not Available (Distance of Nearest Facility)		
			A	B	C
Govt. Primary School	178 (98)	23 (2)	8 (1)	1 (0)	0 (0)
Private Primary School	108 (76)	93 (24)	9 (1)	4 (0)	1 (0)
Govt. Middle School	101 (77)	100 (23)	38 (8)	12 (2)	1 (0)
Private Middle School	89 (67)	112 (33)	10 (2)	8 (1)	4 (1)
Govt. Secondary School	53 (54)	148 (46)	45 (14)	48 (13)	17 (4)
Private Secondary School	59 (57)	142 (43)	6 (1)	8 (2)	4 (1)
Govt. Senior Secondary School	15 (24)	186 (76)	20 (8)	60 (26)	83 (33)
Private Senior Secondary School	16 (21)	185 (79)	4 (1)	6 (3)	5 (2)
Govt. Arts and Science Degree College	0 (0)	201 (100)	4 (1)	15 (6)	159 (84)
Private Arts and Science Degree College	0 (0)	201 (100)	0 (0)	0 (0)	23 (9)
Govt. Engineering College	0 (0)	201 (100)	0 (0)	0 (0)	185 (97)
Private Engineering College	0 (0)	201 (100)	0 (0)	0 (0)	16 (3)
Govt. Medicine College	0 (0)	201 (100)	0 (0)	0 (0)	199 (99)
Private Medicine College	0 (0)	201 (100)	0 (0)	0 (0)	2 (1)
Govt. Management Institute	0 (0)	201 (100)	0 (0)	0 (0)	178 (90)
Private Management Institute	0 (0)	201 (100)	0 (0)	0 (0)	23 (10)
Govt. Polytechnic	0 (0)	201 (100)	0 (0)	0 (0)	201 (100)
Private Polytechnic	0 (0)	201 (100)	0 (0)	0 (0)	0 (0)
Govt. Vocational Training School/ITI	0 (0)	201 (100)	1 (0)	5 (2)	148 (73)
Private Vocational Training School/ITI	7 (2)	194 (98)	3 (1)	10 (5)	26 (13)
Govt. Non Formal Training Centre	0 (0)	201 (100)	1 (0)	10 (5)	147 (68)
Private Non Formal Training Centre	0 (0)	201 (100)	3 (1)	5 (1)	34 (21)
Govt. School For Disabled	0 (0)	201 (100)	0 (0)	0 (0)	0 (0)
Private School For Disabled	0 (0)	201 (100)	0 (0)	0 (0)	201 (100)
Government Others	0 (0)	201 (100)	0 (0)	0 (0)	0 (0)
Private Others	0 (0)	201 (100)	0 (0)	0 (0)	0 (0)

Note : Distance A : Less than 5 km; B : Between 5-10 km; C : 10+ km.; Source : Data Analysis is based on 2011 Census.

DISCLAIMER

The Terms of Use and Disclaimer of Datanet India Private Limited (hereinafter referred to as "Datanet") for use of this analysis report of **Osian Assembly Constituency (Osian Vidhan Sabha)** :-

1. **Assembly Factbook™** is a Registered Trade Mark owned by Datanet.
2. All the maps are sketched and graphical representation only and have not been drawn to the scale and also not to represent the actual geographical area or boundary of the unit.
3. The data for the aforesaid analysis is based on authentic sources and has been culled from the various publications of Census, CSO and NSSO for district and block level data, various central and state government departments, Central & State Elections Commissions and the concerned Returning Officers' releases, Electoral Rolls, Election results and allied publications, internal assessment, surveys, estimates and analysis. Therefore, certain adjustment of data at micro level may have been done to arrive closer to the macro data.
4. Data have been provided on an "As Is" and "As AVAILABLE" basis
5. The colours shown in the maps or diagram and charts of a particular party, alliance or AC are indicative and do not represent them.
6. This publication which includes maps, sheets, graphs and data would be the property under copyright of Datanet only. The user may use these for its internal study, analysis and research purposes. It's public display, re-selling or any commercial uses by the user are not allowed.
7. Datanet has taken due care and caution in compilation and processing of data and allied information, but does not guarantee the accuracy, adequacy or completeness of any information/analysis and will be not responsible for any errors or omissions or for the results obtained from the use of such information/analysis.
8. All the contents for the publication have been culled from various authentic sources and Datanet reasonably believes such sources to be reliable, but does not make any representations, express or implied as to the accuracy or fitness of use of such information. The information or contents of the information/analysis do not constitute advice and should not be relied upon in making (or refraining from making) any decision. Any reliance placed upon the information provided by Datanet is the sole responsibility and strictly at the user's risk.
9. In no event will Datanet be liable for any damages (including, without limitation, damages for loss of business projects, or loss of profits) arising in contract, tort or otherwise from the use of or inability to use any of its contents, or from any action taken (or refrained from being taken) as a result of using the analysis or any of its contents. Datanet its directors, owners, editors, officials, employees, distributor and agents or any associate will not be liable for any errors in the information contained or any consequences arising from the use of the contents of the provided information/analysis.
10. If any provision of these terms and conditions is held invalid or illegal or unenforceable for any reason by any court of competent jurisdiction, such provision shall be severed and the remainder of provisions of the terms and conditions shall continue in full force and effect as if the Term of Use had been executed with the invalid, illegal or unenforceable provision eliminated.
11. If there are any discrepancies in the information provided, please bring it to attention of Datanet for suitable rectification measures.

Buy Online This Complete Book At
Datanet India eBooks Store

www.indiastatpublications.com

or go directly at

[http://www.indiastatpublications.com/
Assembly_factbook/Rajasthan/Pali/Osian](http://www.indiastatpublications.com/Assembly_factbook/Rajasthan/Pali/Osian)

 **india**stat**elections**

ISBN : 978-93-87293-53-3



9 789387 293533