



Rajasthan

Assembly Factbook™

Pali Assembly Constituency



Key Electoral Data of Pali
Assembly Constituency (Vidhan Sabha)

Rajasthan

Assembly Factbook™

Pali Assembly Constituency



Pali Vidhan Sabha

Editor & Director

Dr. R.K. Thukral

Research Editor

Dr. Shafeeq Rahman

Compiled, Researched and Published by Datanet India Pvt. Ltd.

D-100, 1st Floor,

Okhla Industrial Area, Phase-I,
New Delhi- 110020.

Ph.: 91-11- 43580781-84

Email : support@indiastatpublications.com

Website : www.indiastatelections.com

Online Book Store :

www.indiastatpublications.com

Report No. : AFB/RJ-118-0125

ISBN : 978-93-87293-55-7

First Edition : January, 2018

Eighth Updated Edition : January, 2025

Price : Rs. 11500/-

US\$ 310

© Datanet India Pvt. Ltd.

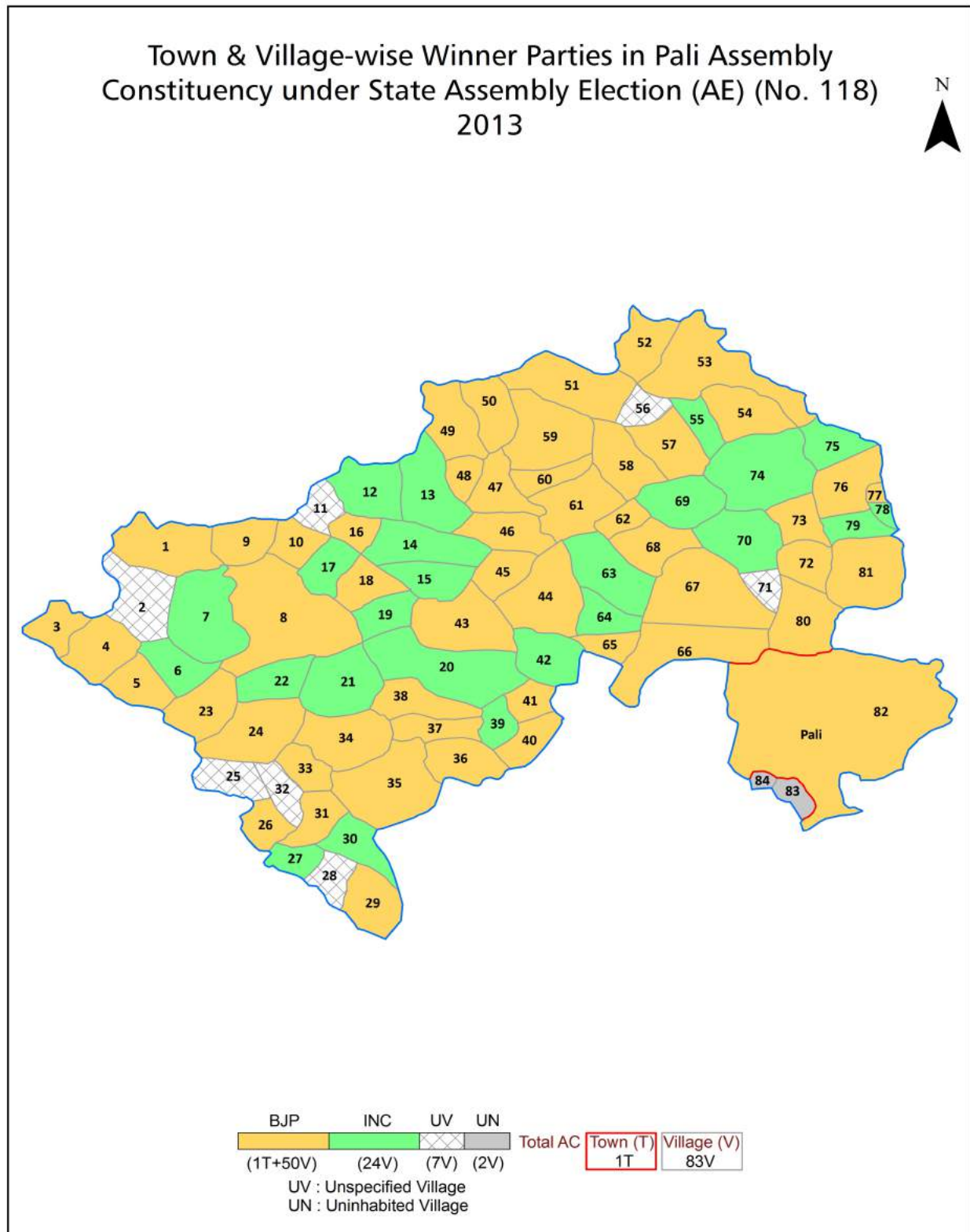
All rights reserved. No part of this book may be reproduced, stored in a retrieval system or transmitted in any form or by any means, mechanical photocopying, photographing, scanning, recording or otherwise without the prior written permission of the publisher. Please refer to Disclaimer at page no. 211 for the use of this publication.

Printed in India

Contents

No.	Particulars	Page No.
	Introduction	
1	Assembly Constituency - (Vidhan Sabha) at a Glance Features of Assembly as per Delimitation Commission of India (2008)	1-2
	Location and Political Maps	
2	Location Map Boundaries of Assembly Constituency - (Vidhan Sabha in District Boundaries of Assembly Constituency under Parliamentary Constituency - (Lok Sabha) Town & Village-wise Winner Parties- 2024, 2023, 2019, 2018, 2014, 2013, 2009 and 2008	3-11
	Administrative Setup (2011)	
3	District Sub-district Towns Villages Inhabited Villages Uninhabited Villages Village Panchayat Intermediate Panchayat	12-16
	Demographics (2011)	
4	Population Households Rural/Urban Population Towns and Villages by Population Size Sex Ratio (Total & 0-6 Years) Religious Population Social Population Literacy Rate	17-18
	Electoral Features	
5	Important Dates of Last Elections Held Electors by Gender Service Electors Voters Voters Turnout Polling Stations & Average Number of Electors per Polling Station Electors by Age Group Present Elected Representatives	19-24
	Historical Summary Election Results	
6	Vote Share of Major Parties Winning Margin (Number & Percentage Polarity of Parties Summary Result of Assembly Segment of Parliamentary Elections 2024, 2019, 2014, 2009, 2004 and 1999 Summary Result of Assembly Elections 2023, 2018, 2013, 2008, 2003, 1998, 1993, 1990, 1985, 1980, 1977, 1972, 1967, 1962 and 1957	25-47
	Polling Station Level Election Results	
7	Name and Number of Polling Station 2024, 2023, 2019, 2018, 2014, 2013, 2009 and 2008 Polling Station-wise Electors, Voters & Voters Turnout 2024, 2023, 2019, 2018, 2014, 2013, 2009 and 2008 Polling Station wise Elections Results 2024, 2023, 2019, 2018, 2014, 2013, 2009 and 2008	48-191
	Share of Assembly Constituency	
8	Share of Assembly Constituency - (Vidhan Sabha) in State, District and Parliamentary Constituency - (Lok Sabha)	192
	Socio-Economic Amenities (2011)	
9	Access to Administrative Units Agricultural, Manufacturing and Industrial Commodities Demographic Indicators Education Health & Manpower Drinking Water Supply Sanitation Entertainment and Recreations Infrastructure Power Food Allocation Distribution and Marketing of Agriculture Commodities Infrastructure Transport and Road Infrastructure Communication Banking and Financial Services Land Use Irrigation Source	194-208
10	Abbreviation & Sources	209-210
11	Disclaimer	211

Location & Political Map



Administrative Setup

List of Village Panchayat & Intermediate Panchayat (Block) Name - 2011

Village Name	Village Panchayat Name	Intermediate Panchayat Name
Antan	Sanwalta Kalan	Rohat
Aratiya	Bhakriwala	Rohat
Bagariya	Neembli Ura	Rohat
Bandai	Chotila	Rohat
Bassi	Vayad	Rohat
Beenja	Vayad	Rohat
Beethoo	Beethoo	Rohat
Bhakriwala	Bhakriwala	Rohat
Bhinder	Kulthana	Rohat
Bhooriyasani	Kalali	Rohat
Chamundanagar	Kalali	Rohat
Chatelao	Beethoo	Rohat
Chenda	Chenda	Rohat
Chotila	Chotila	Rohat
Dalpatgarh	Rohat	Rohat
Danasani	Chotila	Rohat
Dewan	Kulthana	Rohat
Dhabar	Dhabar	Rohat
Dharamdhari	Chotila	Rohat
Dhingana	Kulthana	Rohat
Dholeriya Jagir	Dholeriya Sasan	Rohat
Dholeriya Sasan	Dholeriya Sasan	Rohat
Dhundali	Rohat	Rohat
Diwandi	Diwandi	Rohat
Doodali	Singari	Rohat
Doodiya	Dhabar	Rohat
Dungar Pur	Khandi	Rohat
Gajangarh	Kharda	Rohat
Garwaliya	Garwara	Rohat

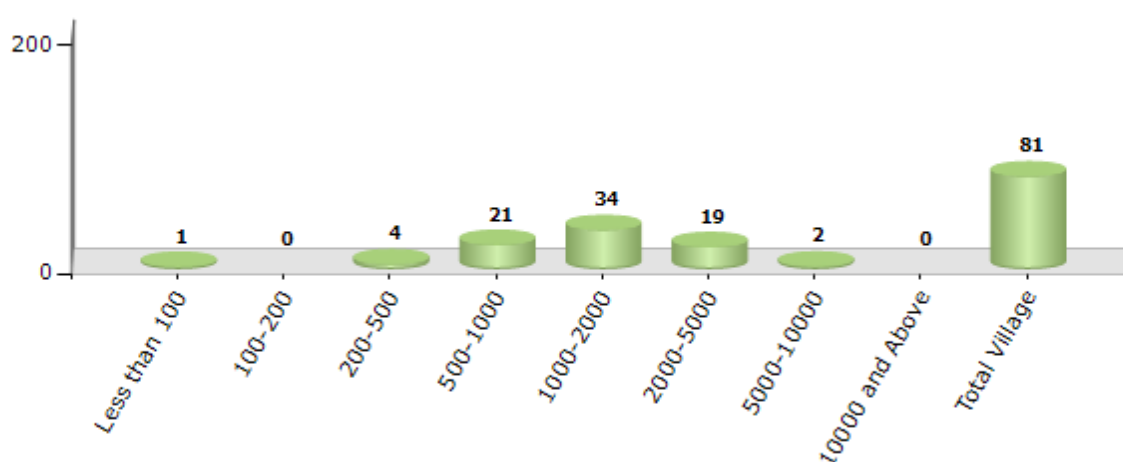
Contd....

Demographic

Number of Villages by Population Size - 2011

Less than 100	100-200	200-500	500-1000	1000-2000	2000-5000	5000-10000	10000 and Above	Total Village
1	0	4	21	34	19	2	0	81

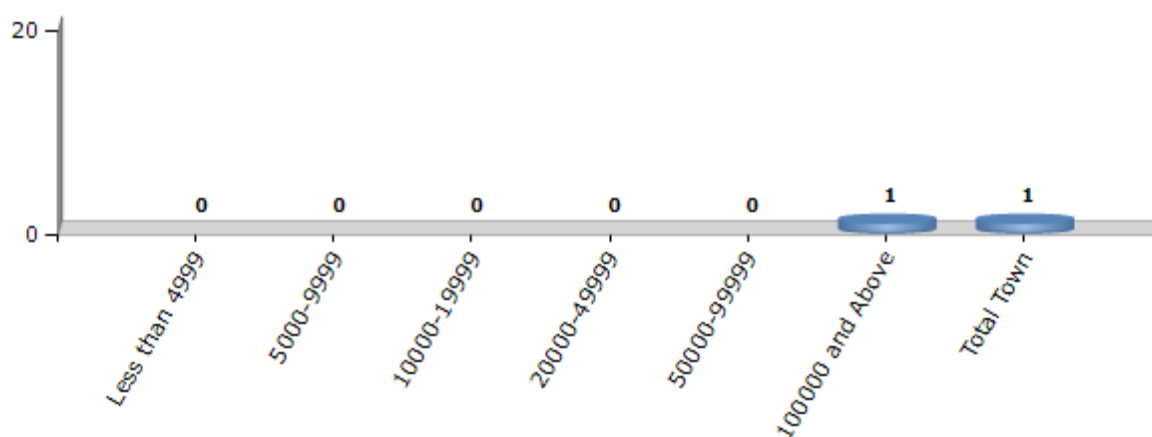
Number of Villages by Population Size - 2011



Number of Towns by Population Size - 2011

Less than 4999	5000-9999	10000-19999	20000-49999	50000-99999	100000 and Above	Total Town
0	0	0	0	0	1	1

Number of Towns by Population Size - 2011

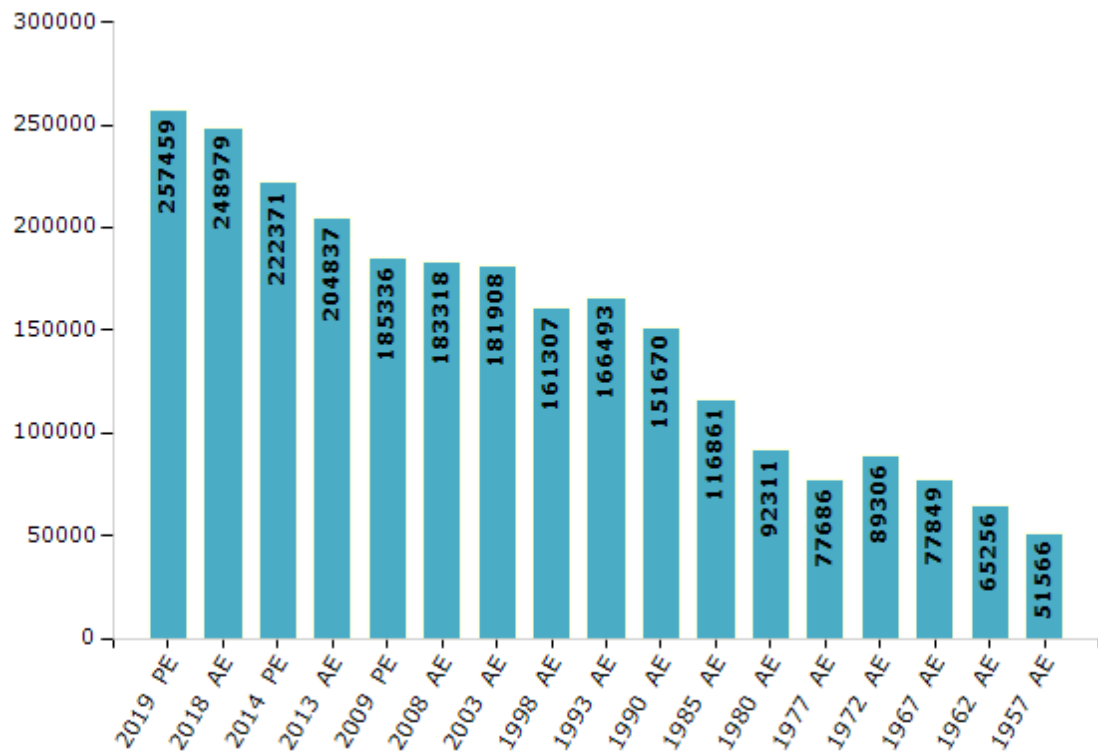


Electoral Features

Electors by Male & Female

Year	Male	Female	Others	Total	Year	Male	Female	Others	Total
2019 PE	133840	123616	3	257459	1993 AE	88462	78031	-	166493
2018 AE	129822	119156	1	248979	1990 AE	81483	70187	-	151670
2014 PE	117491	104880	0	222371	1985 AE	61809	55052	-	116861
2013 AE	108814	96023	0	204837	1980 AE	48189	44122	-	92311
2009 PE	98186	87150	-	185336	1977 AE	40310	37376	-	77686
2008 AE	96478	86840	-	183318	1972 AE	45702	43604	-	89306
2004 PE	-	-	-	-	1967 AE	-	-	-	77849
2003 AE	94725	87183	-	181908	1962 AE	-	-	-	65256
1999 PE	-	-	-	-	1957 AE	-	-	-	51566
1998 AE	84847	76460	-	161307	1952 AE	-	-	-	-

Number of Electors

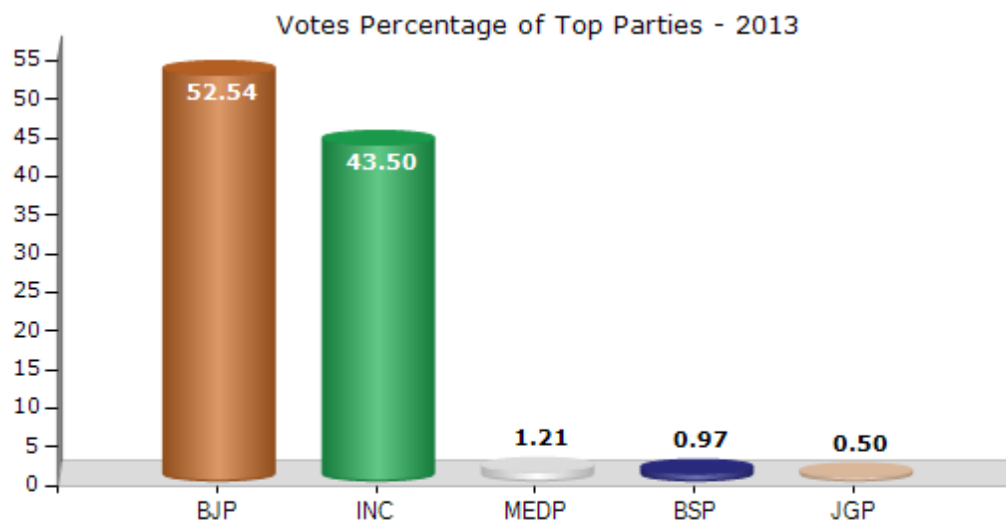


Note : AE : Assembly Election, PE : Assembly Segment of Parliamentary Election

Historical Summary Election Results

Summary Result of Assembly Election - 2013

Candidate Name	Party	Votes	Votes %
Gyanchand Parakh	BJP	79515	52.54
Bheemraj Bhati	INC	65842	43.5
Gheesulal	MEDP	1837	1.21
Rameshwar Lal	BSP	1468	0.97
Bhagaram Gehlot	JGP	757	0.5
	NOTA	1925	1.27



Polling Station Level Election Results

Number and Name of Polling Stations (PS) (2018)

Number of Polling Stations	Name of Polling Stations	Number of Polling Stations	Name of Polling Stations
1	Govt. Senior Secondary School Sanwalta Kalan	22	Govt. Upper Primary School Chatelaw
2	Govt. Upper Primary School Bhuriyasani	23	Govt. Upper Primary School Moriya
3	Govt. Senior Secondary School (Right Wing) Kalali	24	Govt. Adarsh Senior Secondary School Singari
4	Govt. Senior Secondary School (Left Wing) Kalali	25	Govt. Upper Primary School (Right Wing) Dungarpur
5	Govt. Upper Primary School Atan	26	Govt. Upper Primary School (Left Wing) Dungarpur
6	Govt. Secondary School (Left Wing) Lalki	27	Govt. Adarsh Senior Secondary School (Right Wing) Sonailakha
7	Govt. Secondary School (Right Wing) Lalki	28	Govt. Adarsh Senior Secondary School (Left Wing) Sonailakha
8	Govt. Upper Primary School (Left Wing) Tigra Urf Rampura	29	Govt. Upper Primary School Sajjanpura
9	Govt. Upper Primary School (Right Wing) Tigra Urf Rampura	30	Govt. Senior Secondary School (Left Wing) Khandi
10	Govt. Senior Secondary School (Left Wing) Rohat	31	Govt. Senior Secondary School (Right Wing) Khandi
11	Govt. Senior Secondary School (Right Wing) Rohat	32	Govt. Upper Primary School Saji
12	Govt. Girls Senior Secondary School (Right Wing) Rohat	33	Govt. Upper Primary School Fekariya
13	Govt. Girls Senior Secondary School (Left Wing) Rohat	34	Govt. Upper Primary School Nehra
14	Govt. Senior Secondary School (Primary Prabhag) Rohat	35	Govt. Senior Secondary School Dholariya Shasan
15	Govt. Sanskrit Upper Primary School Dalpatgarth	36	Govt. Upper Primary School Dholariya Jagir
16	Govt. Upper Primary School Nimbali Brahmanan	37	Govt. Senior Secondary School (Right Wing) Gadhwara
17	Govt. Upper Primary School Nimbali Patelan	38	Govt. Senior Secondary School (Left Wing) Gadhwara
18	Govt. Upper Primary School Dhundhali	39	Govt. Upper Primary School Sukarlai
19	Govt. Secondary School Dudali	40	Govt. Upper Primary School Garwaliya
20	Govt. Senior Secondary School (Right Wing) Bithu	41	Govt. Senior Secondary School (Right Wing) Jaitpur
21	Govt. Senior Secondary School (Left Wing) Bithu	42	Govt. Senior Secondary School (Left Wing) Jaitpur

Contd....

Polling Station Level Election Results

Polling Station-wise Votes Secured by Overall Top Five Parties in Pali Assembly in Assembly Election (AE) under Pali Parliamentary Constituency in Rajasthan (2018)

Number of Polling Station	Winner - Gyanchand Parakh (BJP)	Runner-up - Bheemraj Bhati (IND)	3rd - Mahaveer Singh Sukarlai (INC)	4th - Vishal (IND)	5th - Rameshwar Lal (BSP)	NOTA	Other	Total Votes Secured
36	219	95	200	8	5	6	10	543
37	368	31	122	8	2	17	6	554
38	329	53	198	3	6	10	5	604
39	87	13	423	4	2	6	0	535
40	232	40	118	13	8	4	32	447
41	241	205	161	7	7	14	15	650
42	146	42	207	5	4	10	6	420
43	113	169	97	4	1	9	12	405
44	285	162	195	5	6	12	23	688
45	310	92	231	13	6	6	14	672
46	321	124	343	12	11	12	19	842
47	149	116	45	11	1	13	10	345
48	397	23	148	16	4	4	6	598
49	272	59	88	10	4	7	8	448
50	182	63	301	11	3	18	16	594
51	278	67	212	10	7	1	8	583
52	258	73	159	16	3	7	6	522
53	208	7	45	12	4	5	9	290
54	281	40	99	13	6	13	10	462
55	318	35	181	18	8	9	11	580
56	206	98	42	7	7	4	11	375
57	39	91	254	1	2	10	6	403
58	213	18	43	3	5	4	9	295
59	188	86	75	4	5	6	4	368
60	236	67	53	5	3	5	13	382
61	244	189	153	15	7	9	14	631
62	229	67	189	14	5	14	11	529
63	259	103	111	13	6	3	10	505
64	113	186	66	3	3	6	12	389
65	235	74	66	8	4	2	8	397
66	193	180	143	15	8	8	21	568
67	288	207	222	8	10	20	13	768
68	373	79	66	8	3	5	9	543
69	232	94	56	6	3	6	3	400
70	352	77	58	9	5	5	11	517

Contd....

Polling Station Level Election Results

Winner, Runner-up and 3rd Party Position & Winning Margin According to Polling Stations in Pali Assembly in Assembly Election (AE) under Pali Parliamentary Constituency in Rajasthan (2018)

Polling Station Number	Winner Party	Winner Votes (%)	Runner-up Party	Runner-up Votes (%)	Winning Margin Votes (%)	Third Party	Third Party Votes (%)	Other Votes (%)
71	BJP	150 (46.88)	IND (BB)	110 (34.38)	40 (12.5)	INC	43 (13.44)	17 (5.31)
72	BJP	166 (48.4)	IND (BB)	126 (36.73)	40 (11.67)	INC	32 (9.33)	19 (5.54)
73	IND (BB)	217 (41.57)	BJP	144 (27.59)	73 (13.98)	INC	100 (19.16)	61 (11.69)
74	IND (BB)	271 (41.89)	BJP	255 (39.41)	16 (2.48)	INC	55 (8.5)	66 (10.2)
75	IND (BB)	307 (44.95)	BJP	286 (41.87)	21 (3.08)	IND (V)	25 (3.66)	65 (9.52)
76	BJP	178 (48.9)	IND (BB)	124 (34.07)	54 (14.83)	INC	20 (5.49)	42 (11.54)
77	IND (BB)	260 (43.48)	BJP	226 (37.79)	34 (5.69)	INC	78 (13.04)	34 (5.69)
78	IND (BB)	287 (43.16)	BJP	238 (35.79)	49 (7.37)	INC	75 (11.28)	65 (9.77)
79	BJP	408 (74.59)	IND (BB)	85 (15.54)	323 (59.05)	INC	30 (5.48)	24 (4.39)
80	BJP	269 (56.87)	IND (BB)	126 (26.64)	143 (30.23)	INC	47 (9.94)	31 (6.55)
81	BJP	261 (48.69)	IND (BB)	165 (30.78)	96 (17.91)	INC	91 (16.98)	19 (3.54)
82	BJP	242 (55.13)	IND (BB)	116 (26.42)	126 (28.71)	INC	49 (11.16)	32 (7.29)
83	BJP	130 (38.58)	IND (BB)	128 (37.98)	2 (0.6)	INC	64 (18.99)	15 (4.45)
84	IND (BB)	139 (44.98)	INC	77 (24.92)	62 (20.06)	BJP	76 (24.6)	17 (5.5)
85	INC	410 (65.81)	BJP	185 (29.7)	225 (36.11)	IND (BB)	8 (1.28)	20 (3.21)
86	IND (BB)	257 (68.53)	BJP	90 (24)	167 (44.53)	INC	14 (3.73)	14 (3.73)
87	BJP	347 (54.47)	IND (BB)	217 (34.07)	130 (20.4)	INC	43 (6.75)	30 (4.71)
88	IND (BB)	360 (54.63)	BJP	206 (31.26)	154 (23.37)	INC	45 (6.83)	48 (7.28)
89	BJP	300 (48.94)	IND (BB)	237 (38.66)	63 (10.28)	INC	39 (6.36)	37 (6.04)
90	IND (BB)	300 (45.94)	BJP	253 (38.74)	47 (7.2)	INC	53 (8.12)	47 (7.2)
91	IND (BB)	250 (45.05)	BJP	244 (43.96)	6 (1.09)	INC	30 (5.41)	31 (5.59)
92	BJP	427 (63.35)	IND (BB)	126 (18.69)	301 (44.66)	INC	79 (11.72)	42 (6.23)
93	BJP	234 (59.54)	IND (BB)	121 (30.79)	113 (28.75)	INC	19 (4.83)	19 (4.83)
94	BJP	473 (52.79)	INC	179 (19.98)	294 (32.81)	IND (BB)	176 (19.64)	68 (7.59)
95	BJP	365 (55.56)	IND (BB)	193 (29.38)	172 (26.18)	INC	38 (5.78)	61 (9.28)
96	BJP	115 (51.57)	IND (BB)	73 (32.74)	42 (18.83)	INC	14 (6.28)	21 (9.42)
97	IND (BB)	427 (56.26)	INC	215 (28.33)	212 (27.93)	BJP	81 (10.67)	36 (4.74)
98	IND (BB)	533 (68.25)	BJP	106 (13.57)	427 (54.68)	INC	59 (7.55)	83 (10.63)
99	BJP	309 (49.2)	IND (BB)	256 (40.76)	53 (8.44)	INC	29 (4.62)	34 (5.41)
100	BJP	302 (63.85)	IND (BB)	107 (22.62)	195 (41.23)	INC	44 (9.3)	20 (4.23)
101	BJP	160 (51.95)	IND (BB)	116 (37.66)	44 (14.29)	INC	17 (5.52)	15 (4.87)
102	IND (BB)	337 (50)	BJP	243 (36.05)	94 (13.95)	INC	53 (7.86)	41 (6.08)
103	BJP	257 (48.31)	IND (BB)	156 (29.32)	101 (18.99)	INC	54 (10.15)	65 (12.22)
104	BJP	330 (51.16)	IND (BB)	256 (39.69)	74 (11.47)	INC	19 (2.95)	40 (6.2)
105	IND (BB)	518 (66.24)	BJP	163 (20.84)	355 (45.4)	INC	49 (6.27)	52 (6.65)

Contd....

Socio-Economic Amenities - Rural

Access to Education Facilities

Particulars	Number of Village (% of Population)				
	Available	Not Available	If Not Available (Distance of Nearest Facility)		
			A	B	C
Govt. Primary School	76 (99)	5 (1)	0 (0)	0 (0)	0 (0)
Private Primary School	44 (69)	37 (31)	5 (1)	0 (0)	0 (0)
Govt. Middle School	54 (85)	27 (15)	6 (3)	0 (0)	1 (1)
Private Middle School	36 (59)	45 (41)	8 (3)	5 (2)	0 (0)
Govt. Secondary School	27 (54)	54 (46)	21 (17)	20 (17)	4 (3)
Private Secondary School	11 (24)	70 (76)	3 (3)	3 (2)	0 (0)
Govt. Senior Secondary School	8 (23)	73 (77)	9 (11)	33 (35)	25 (25)
Private Senior Secondary School	7 (11)	74 (89)	1 (1)	0 (0)	1 (1)
Govt. Arts and Science Degree College	0 (0)	81 (100)	4 (4)	13 (15)	64 (81)
Private Arts and Science Degree College	0 (0)	81 (100)	0 (0)	0 (0)	0 (0)
Govt. Engineering College	0 (0)	81 (100)	0 (0)	0 (0)	59 (72)
Private Engineering College	0 (0)	81 (100)	0 (0)	0 (0)	22 (28)
Govt. Medicine College	0 (0)	81 (100)	0 (0)	0 (0)	81 (100)
Private Medicine College	0 (0)	81 (100)	0 (0)	0 (0)	0 (0)
Govt. Management Institute	0 (0)	81 (100)	0 (0)	0 (0)	79 (98)
Private Management Institute	0 (0)	81 (100)	0 (0)	0 (0)	2 (2)
Govt. Polytechnic	0 (0)	81 (100)	0 (0)	2 (3)	78 (96)
Private Polytechnic	0 (0)	81 (100)	0 (0)	0 (0)	1 (2)
Govt. Vocational Training School/ITI	0 (0)	81 (100)	3 (3)	8 (11)	55 (67)
Private Vocational Training School/ITI	1 (6)	80 (94)	1 (0)	6 (5)	7 (8)
Govt. Non Formal Training Centre	0 (0)	81 (100)	3 (3)	9 (11)	55 (65)
Private Non Formal Training Centre	0 (0)	81 (100)	1 (1)	4 (4)	8 (11)
Govt. School For Disabled	0 (0)	81 (100)	0 (0)	0 (0)	0 (0)
Private School For Disabled	0 (0)	81 (100)	0 (0)	2 (3)	79 (97)
Government Others	0 (0)	81 (100)	0 (0)	0 (0)	0 (0)
Private Others	0 (0)	81 (100)	0 (0)	0 (0)	0 (0)

Note : Distance A : Less than 5 km; B : Between 5-10 km; C : 10+ km.; Source : Data Analysis is based on 2011 Census.

DISCLAIMER

The Terms of Use and Disclaimer of Datanet India Private Limited (hereinafter referred to as "Datanet") for use of this analysis report of **Pali Assembly Constituency (Pali Vidhan Sabha)** :-

1. **Assembly Factbook™** is a Registered Trade Mark owned by Datanet.
2. All the maps are sketched and graphical representation only and have not been drawn to the scale and also not to represent the actual geographical area or boundary of the unit.
3. The data for the aforesaid analysis is based on authentic sources and has been culled from the various publications of Census, CSO and NSSO for district and block level data, various central and state government departments, Central & State Elections Commissions and the concerned Returning Officers' releases, Electoral Rolls, Election results and allied publications, internal assessment, surveys, estimates and analysis. Therefore, certain adjustment of data at micro level may have been done to arrive closer to the macro data.
4. Data have been provided on an "As Is" and "As AVAILABLE" basis
5. The colours shown in the maps or diagram and charts of a particular party, alliance or AC are indicative and do not represent them.
6. This publication which includes maps, sheets, graphs and data would be the property under copyright of Datanet only. The user may use these for its internal study, analysis and research purposes. It's public display, re-selling or any commercial uses by the user are not allowed.
7. Datanet has taken due care and caution in compilation and processing of data and allied information, but does not guarantee the accuracy, adequacy or completeness of any information/analysis and will be not responsible for any errors or omissions or for the results obtained from the use of such information/analysis.
8. All the contents for the publication have been culled from various authentic sources and Datanet reasonably believes such sources to be reliable, but does not make any representations, express or implied as to the accuracy or fitness of use of such information. The information or contents of the information/analysis do not constitute advice and should not be relied upon in making (or refraining from making) any decision. Any reliance placed upon the information provided by Datanet is the sole responsibility and strictly at the user's risk.
9. In no event will Datanet be liable for any damages (including, without limitation, damages for loss of business projects, or loss of profits) arising in contract, tort or otherwise from the use of or inability to use any of its contents, or from any action taken (or refrained from being taken) as a result of using the analysis or any of its contents. Datanet its directors, owners, editors, officials, employees, distributor and agents or any associate will not be liable for any errors in the information contained or any consequences arising from the use of the contents of the provided information/analysis.
10. If any provision of these terms and conditions is held invalid or illegal or unenforceable for any reason by any court of competent jurisdiction, such provision shall be severed and the remainder of provisions of the terms and conditions shall continue in full force and effect as if the Term of Use had been executed with the invalid, illegal or unenforceable provision eliminated.
11. If there are any discrepancies in the information provided, please bring it to attention of Datanet for suitable rectification measures.

Buy Online This Complete Book At
Indiastat Publication Book Store

www.indiastatpublications.com

or go directly at

[http://www.indiastatpublications.com/
Assembly_factbook/Rajasthan/Pali/ Pali](http://www.indiastatpublications.com/Assembly_factbook/Rajasthan/Pali/Pali)

 **indiastat**elections

ISBN : 978-93-87293-55-7



9 789387 293557