



Rajasthan

Assembly Factbook™

Sojat Assembly Constituency



Key Electoral Data of Sojat
Assembly Constituency (Vidhan Sabha)

Rajasthan
Assembly FactbookTM
Sojat Assembly Constituency



Sojat Vidhan Sabha

Editor & Director

Dr. R.K. Thukral

Research Editor

Dr. Shafeeq Rahman

Compiled, Researched and Published by Datanet India Pvt. Ltd.

D-100, 1st Floor,

Okhla Industrial Area, Phase-I,
New Delhi- 110020.

Ph.: 91-11- 43580781-84

Email : support@indiastatpublications.com

Website : www.indiastatelections.com

Online Book Store :

www.indiastatpublications.com

Report No. : AFB/RJ-117-0125

ISBN : 978-93-87293-96-0

First Edition : January, 2018

Eighth Updated Edition : January, 2025

Price : Rs. 11500/-

US\$ 310

© Datanet India Pvt. Ltd.

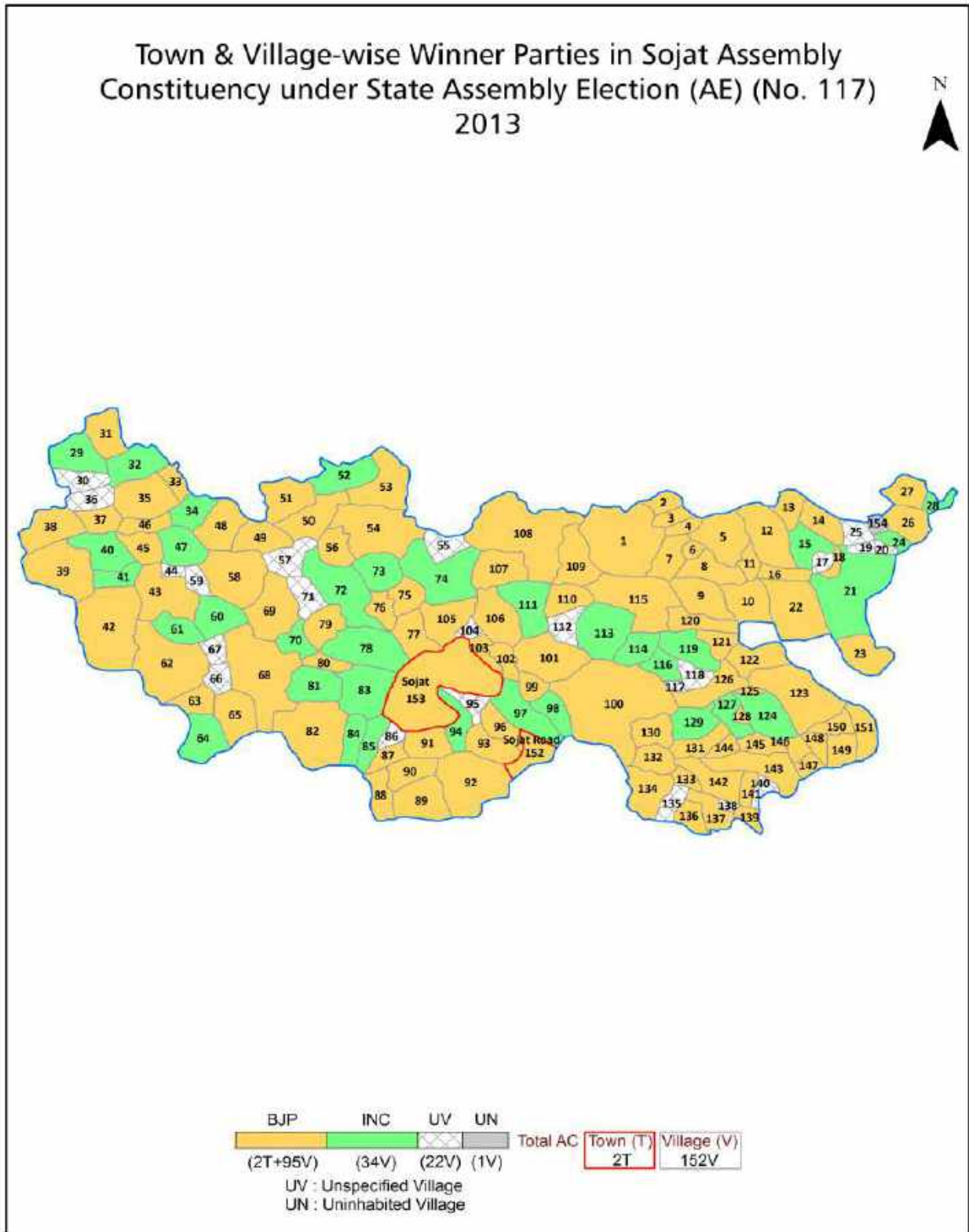
All rights reserved. No part of this book may be reproduced, stored in a retrieval system or transmitted in any form or by any means, mechanical photocopying, photographing, scanning, recording or otherwise without the prior written permission of the publisher. Please refer to Disclaimer at page no. 221 for the use of this publication.

Printed in India

Contents

No.	Particulars	Page No.
	Introduction	
1	Assembly Constituency - (Vidhan Sabha) at a Glance Features of Assembly as per Delimitation Commission of India (2008)	1-2
	Location and Political Maps	
2	Location Map Boundaries of Assembly Constituency - (Vidhan Sabha in District Boundaries of Assembly Constituency under Parliamentary Constituency - (Lok Sabha) Town & Village-wise Winner Parties- 2024, 2023, 2019, 2018, 2014, 2013, 2009 and 2008	3-11
	Administrative Setup (2011)	
3	District Sub-district Towns Villages Inhabited Villages Uninhabited Villages Village Panchayat Intermediate Panchayat	12-20
	Demographics (2011)	
4	Population Households Rural/Urban Population Towns and Villages by Population Size Sex Ratio (Total & 0-6 Years) Religious Population Social Population Literacy Rate	21-22
	Electoral Features	
5	Important Dates of Last Elections Held Electors by Gender Service Electors Voters Voters Turnout Polling Stations & Average Number of Electors per Polling Station Electors by Age Group Present Elected Representatives	23-28
	Historical Summary Election Results	
6	Vote Share of Major Parties Winning Margin (Number & Percentage Polarity of Parties Summary Result of Assembly Segment of Parliamentary Elections 2024, 2019, 2014, 2009, 2004 and 1999 Summary Result of Assembly Elections 2023, 2018, 2013, 2008, 2003, 1998, 1993, 1990, 1985, 1980, 1977, 1972, 1967, 1962 and 1957	29-51
	Polling Station Level Election Results	
7	Name and Number of Polling Station 2024, 2023, 2019, 2018, 2014, 2013, 2009 and 2008 Polling Station-wise Electors, Voters & Voters Turnout 2024, 2023, 2019, 2018, 2014, 2013, 2009 and 2008 Polling Station wise Elections Results 2024, 2023, 2019, 2018, 2014, 2013, 2009 and 2008	52-201
	Share of Assembly Constituency	
8	Share of Assembly Constituency - (Vidhan Sabha) in State, District and Parliamentary Constituency - (Lok Sabha)	202
	Socio-Economic Amenities (2011)	
9	Access to Administrative Units Agricultural, Manufacturing and Industrial Commodities Demographic Indicators Education Health & Manpower Drinking Water Supply Sanitation Entertainment and Recreations Infrastructure Power Food Allocation Distribution and Marketing of Agriculture Commodities Infrastructure Transport and Road Infrastructure Communication Banking and Financial Services Land Use Irrigation Source	204-218
10	Abbreviation & Sources	219-220
11	Disclaimer	221

Location & Political Map



Administrative Setup

List of Village Panchayat & Intermediate Panchayat (Block) Name - 2011

Village Name	Village Panchayat Name	Intermediate Panchayat Name
Aakeli	Leelamba	Raipur
Abkai Ki Dhani	Chopra	Sojat
Ajeetpura	Dheenawas	Sojat
Alawas	Rendari	Sojat
Atpara	Atpara	Sojat
Bagawas	Dhakri	Sojat
Bagiyara	Leelamba	Raipur
Bagri	Bagri	Sojat
Bali	Raipur	Raipur
Banseeya	Banseeya	Raipur
Bariyala	Gagura	Sojat
Basna	Basna	Sojat
Basni Anant	Surayta	Sojat
Basni Bhadawatan	Khariya Soda	Sojat
Basni Dadhwariyan	Nimbera Kalan	Raipur
Basni Jodhraj	Khariya Soda	Sojat
Basni Kaviyan	Rampura Kalan	Raipur
Basni Mootha	Rendari	Sojat
Basni Narsingh	Khariya Soda	Sojat
Basni Surayta	Surayta	Sojat
Basni Tilwadiyan	Rendari	Sojat
Beecharidi	Jhoontha	Raipur
Bhaisana	Bhaisana	Sojat
Bhaniya	Rajola Kalan	Sojat
Bhanwar Bhata	Guda Kalan	Sojat
Bijliyawas	Khariya Soda	Sojat
Bijpur	Shivpura	Sojat
Bilawas	Bilawas	Sojat
Birantiya Kalan	Birantiya Kalan	Raipur

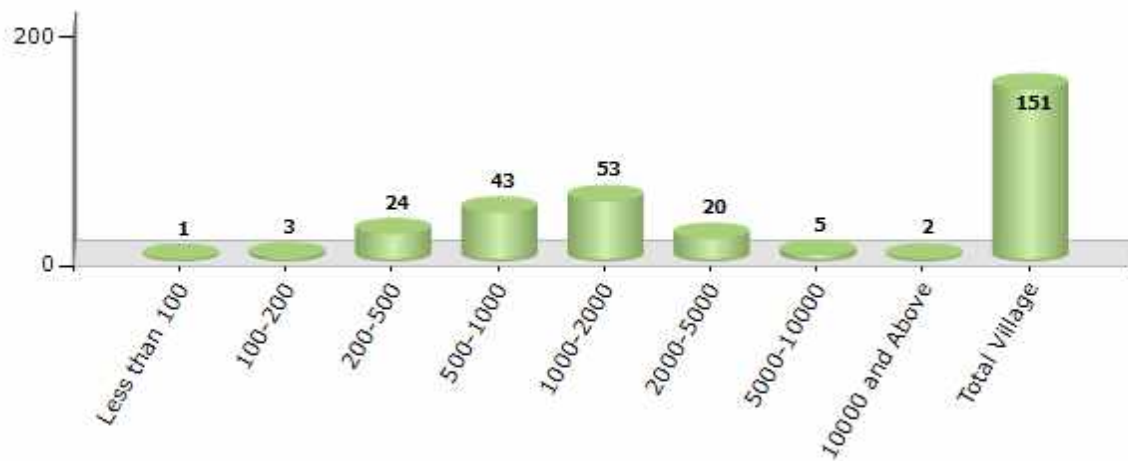
Contd....

Demographic

Number of Villages by Population Size - 2011

Less than 100	100-200	200-500	500-1000	1000-2000	2000-5000	5000-10000	10000 and Above	Total Village
1	3	24	43	53	20	5	2	151

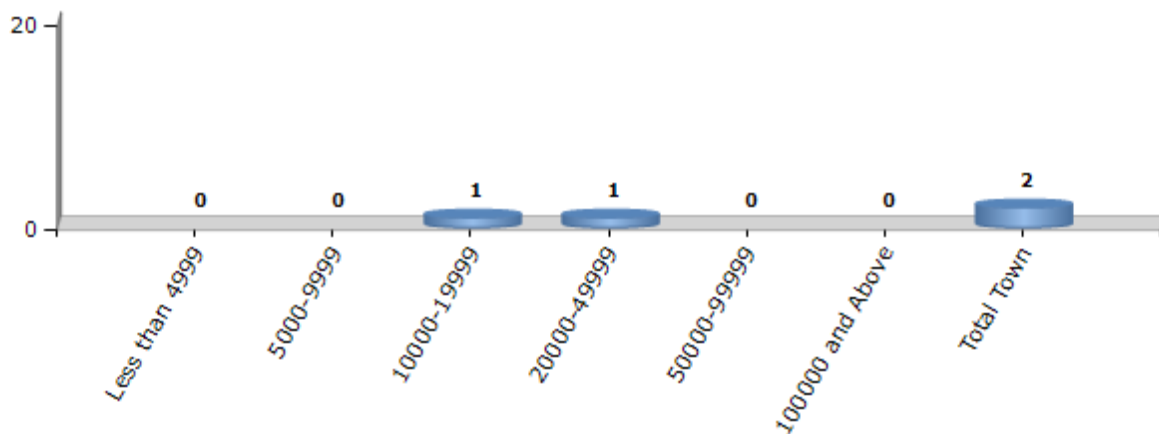
Number of Villages by Population Size - 2011



Number of Towns by Population Size - 2011

Less than 4999	5000-9999	10000-19999	20000-49999	50000-99999	100000 and Above	Total Town
0	0	1	1	0	0	2

Number of Towns by Population Size - 2011

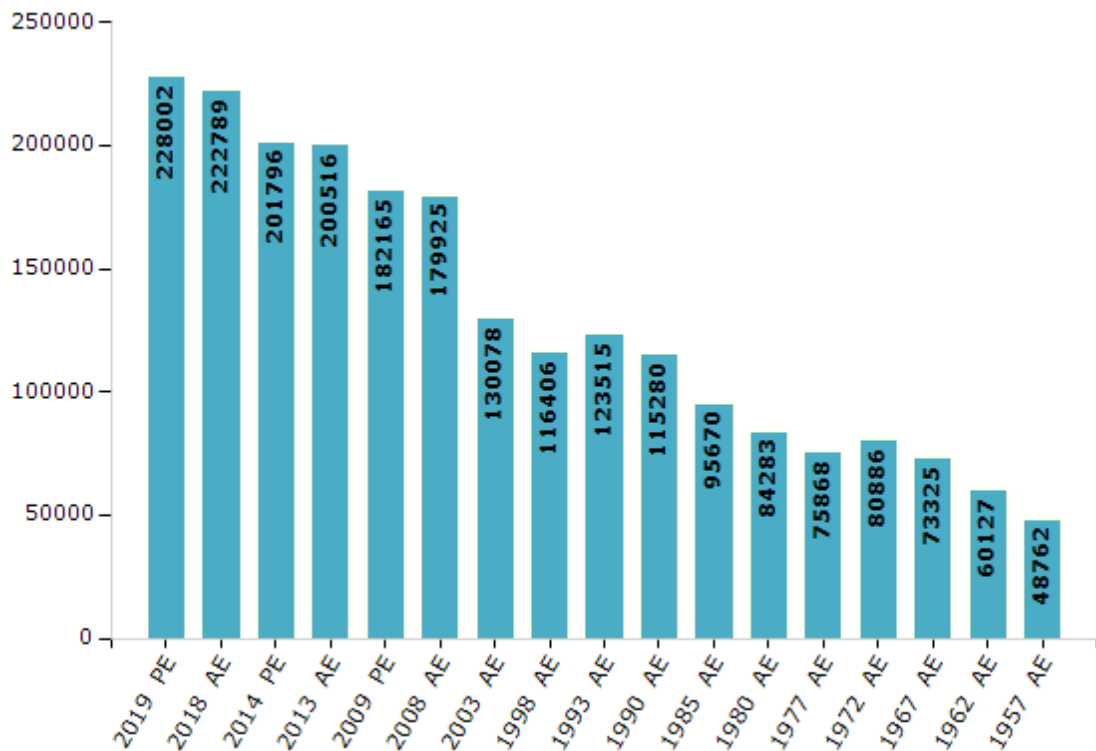


Electoral Features

Electors by Male & Female

Year	Male	Female	Others	Total	Year	Male	Female	Others	Total
2019 PE	116607	111394	1	228002	1993 AE	63886	59629	-	123515
2018 AE	114037	108751	1	222789	1990 AE	59445	55835	-	115280
2014 PE	103748	98048	0	201796	1985 AE	48141	47529	-	95670
2013 AE	103501	97015	0	200516	1980 AE	41807	42476	-	84283
2009 PE	92099	90066	-	182165	1977 AE	37897	37971	-	75868
2008 AE	90685	89240	-	179925	1972 AE	40358	40528	-	80886
2004 PE	-	-	-	-	1967 AE	-	-	-	73325
2003 AE	64804	65274	-	130078	1962 AE	-	-	-	60127
1999 PE	-	-	-	-	1957 AE	-	-	-	48762
1998 AE	58031	58375	-	116406	1952 AE	-	-	-	-

Number of Electors

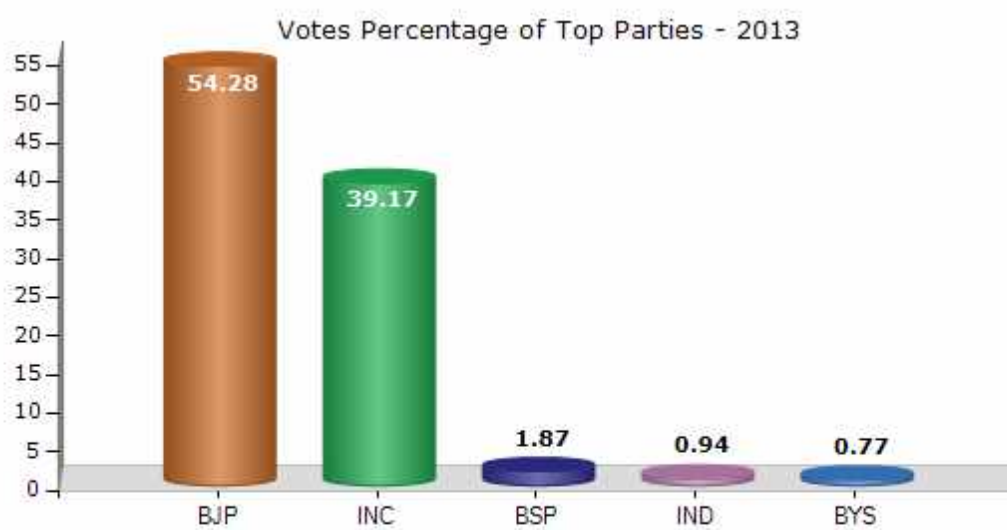


Note : AE : Assembly Election, PE : Assembly Segment of Parliamentary Election

Historical Summary Election Results

Summary Result of Assembly Election - 2013

Candidate Name	Party	Votes	Votes %
Sanjna Agari	BJP	74595	54.28
Dr. Sangeeta Arya	INC	53839	39.17
Hariram Panusa	BSP	2574	1.87
Budharam Panusa	IND	1294	0.94
Kanhaiya Lal Meghwal	BYS	1058	0.77
Pemaram Mindawat	NPEP	593	0.43
	NOTA	3485	2.54



Polling Station Level Election Results

Number and Name of Polling Stations (PS) (2018)

Number of Polling Stations	Name of Polling Stations	Number of Polling Stations	Name of Polling Stations
1	Government Aadarsh Senior Secondary School (Left Part) Rajola Kalla	22	Government Upper Primary School, Ramasni Sandwan
2	Government Aadarsh Senior Secondary School (Right Part) Rajola Kalla	23	Government Upper Primary School Tharasani
3	Government Upper Primary School Bhaniya	24	Government Girls Upper Primary School (Roopnagar) Tharasni
4	Government Upper Primary School Lanera	25	Government Aadarsh Senior Secondary School, Mev
5	Government Primary School Bhato Ki Dhani Lanera	26	Government Upper Primary School, Dev Nagar (Meo)
6	Government Upper Primary School Potliya	27	Government Aadarsh Senior Secondary School (Right Part) Repdawas
7	Government Aadarsh Senior Secondary School (Left Part) Chopra	28	Government Aadarsh Senior Secondary School (Left Part) Repdawas
8	Government Aadarsh Senior Secondary School (Right Part) Chopra	29	Government Upper Primary School (Right Part) Butelao
9	Government Upper Primary School Abkai Dhani	30	Government Upper Primary School, (Left Part) Butelao
10	Government Upper Primary School Naya Gavn	31	Government Secondary School, Lundawas
11	Government Upper Primary School Chandasni	32	Government Aadarsh Senior Secondary School (Right Part) Rupawas
12	Government Aadarsh Senior Secondary School Dhurasni	33	Government Aadarsh Senior Secondary School (Left Part) Rupawas
13	Government Secondary School Chandlai	34	Government Upper Primary School Bariyala
14	Government Aadarsh Senior Secondary School Sardar Samand	35	Government Secondary School, Hingawas
15	Government Utkrish Upper Primary School Nai Dani (Sardar Samand)	36	Government Utkrish Upper Primary School, Sandarda
16	Government Primary School Panchva Khurd	37	Government Aadarsh Senior Secondary School, Gaguda
17	Government Utkrish Upper Primary School Panchva Kalla	38	Government Aadarsh Senior Secondary School Jhupelao
18	Government Aadarsh Senior Secondary School (Right Part) Chadwas	39	Government Primary School, Shivnagar (Jhupelo)
19	Government Aadarsh Senior Secondary School (Left Part) Chadwas	40	Government Aadarsh Senior Secondary School (Right Part) Shivpura
20	Government Utkrish Upper Primary School Dhangdwas	41	Government Aadarsh Senior Secondary School (Left Part) Shivpura
21	Government Upper Primary School Hapat	42	Government Upper Primary School, Modawas

Contd....

Polling Station Level Election Results

Polling Station-wise Votes Secured by Overall Top Five Parties in Sojat Assembly in Assembly Election (AE) under Pali Parliamentary Constituency in Rajasthan (2018)

Number of Polling Station	Winner - Shobha Chauhan (BJP)	Runner-up - Shobha Solanki (INC)	3rd - Dileep Kumar (ARJP)	4th - Kanhaiyalal Parihar (BSP)	5th - Manak Ram Solanki (RLTP)	NOTA	Other	Total Votes Secured
36	140	130	1	4	44	1	24	344
37	395	218	4	23	1	14	86	741
38	394	172	28	11	0	13	33	651
39	169	48	0	2	0	3	9	231
40	265	306	0	7	0	8	30	616
41	360	64	94	13	0	19	57	607
42	200	235	2	14	31	4	44	530
43	197	306	2	11	1	5	40	562
44	307	329	12	15	1	5	50	719
45	171	44	0	6	59	1	23	304
46	417	120	0	20	0	7	19	583
47	331	275	8	23	2	2	33	674
48	289	102	11	11	0	1	6	420
49	129	108	141	10	5	0	22	415
50	350	146	0	21	0	12	31	560
51	212	98	34	12	5	4	30	395
52	353	147	70	26	1	13	57	667
53	237	464	1	18	1	5	25	751
54	302	174	3	11	0	5	24	519
55	231	226	0	22	0	4	44	527
56	152	83	37	8	1	4	20	305
57	254	347	2	21	3	2	72	701
58	232	257	1	9	3	8	40	550
59	399	98	7	29	4	27	64	628
60	57	286	6	10	1	12	37	409
61	214	91	1	10	5	6	17	344
62	253	229	2	20	34	12	40	590
63	346	279	3	18	64	4	36	750
64	456	256	0	31	17	8	48	816
65	298	158	42	15	1	7	28	549
66	301	95	7	31	1	2	42	479
67	336	185	0	20	0	9	47	597
68	504	107	1	28	1	5	51	697
69	651	308	1	14	3	5	46	1028
70	584	391	0	14	0	4	29	1022

Contd....

Polling Station Level Election Results

Winner, Runner-up and 3rd Party Position & Winning Margin According to Polling Stations in Sojat Assembly in Assembly Election (AE) under Pali Parliamentary Constituency in Rajasthan (2018)

Polling Station Number	Winner Party	Winner Votes (%)	Runner-up Party	Runner-up Votes (%)	Winning Margin Votes (%)	Third Party	Third Party Votes (%)	Other Votes (%)
71	INC	567 (57.39)	BJP	380 (38.46)	187 (18.93)	BSP	8 (0.81)	33 (3.34)
72	BJP	665 (66.9)	INC	278 (27.97)	387 (38.93)	BSP	15 (1.51)	36 (3.62)
73	INC	536 (59.29)	BJP	335 (37.06)	201 (22.23)	IND (MD)	9 (1)	24 (2.65)
74	BJP	621 (59.65)	INC	376 (36.12)	245 (23.53)	BSP	7 (0.67)	37 (3.55)
75	BJP	528 (51.87)	INC	402 (39.49)	126 (12.38)	IND (RK)	39 (3.83)	49 (4.81)
76	INC	534 (53.45)	BJP	431 (43.14)	103 (10.31)	BSP	7 (0.7)	27 (2.7)
77	INC	770 (77.15)	BJP	208 (20.84)	562 (56.31)	IND (RC)	4 (0.4)	16 (1.6)
78	BJP	584 (76.64)	INC	152 (19.95)	432 (56.69)	IND (B)	4 (0.52)	22 (2.89)
79	BJP	592 (60.66)	INC	342 (35.04)	250 (25.62)	BSP	7 (0.72)	35 (3.59)
80	BJP	605 (72.11)	INC	168 (20.02)	437 (52.09)	BSP	20 (2.38)	46 (5.48)
81	BJP	622 (67.39)	INC	276 (29.9)	346 (37.49)	BSP	8 (0.87)	17 (1.84)
82	BJP	431 (66.41)	INC	186 (28.66)	245 (37.75)	BSP	9 (1.39)	23 (3.54)
83	BJP	480 (57.76)	INC	234 (28.16)	246 (29.6)	IND (RK)	26 (3.13)	91 (10.95)
84	BJP	590 (74.49)	INC	177 (22.35)	413 (52.14)	RLTP	5 (0.63)	20 (2.53)
85	INC	565 (64.2)	BJP	252 (28.64)	313 (35.56)	BSP	23 (2.61)	40 (4.55)
86	BJP	574 (66.05)	INC	253 (29.11)	321 (36.94)	IND (RK)	24 (2.76)	18 (2.07)
87	BJP	648 (71.76)	INC	209 (23.15)	439 (48.61)	BSP	12 (1.33)	34 (3.77)
88	BJP	664 (68.17)	INC	271 (27.82)	393 (40.35)	IND (RK)	14 (1.44)	25 (2.57)
89	BJP	516 (55.13)	INC	339 (36.22)	177 (18.91)	BVHP	15 (1.6)	66 (7.05)
90	BJP	650 (64.42)	INC	275 (27.25)	375 (37.17)	IND (RC)	18 (1.78)	66 (6.54)
91	BJP	492 (71.93)	INC	154 (22.51)	338 (49.42)	BSP	10 (1.46)	28 (4.09)
92	BJP	532 (79.05)	INC	90 (13.37)	442 (65.68)	BSP	11 (1.63)	40 (5.94)
93	BJP	159 (38.22)	INC	131 (31.49)	28 (6.73)	ARJP	26 (6.25)	100 (24.04)
94	INC	162 (39.51)	BJP	141 (34.39)	21 (5.12)	ARJP	33 (8.05)	74 (18.05)
95	BJP	202 (64.13)	INC	68 (21.59)	134 (42.54)	BSP	10 (3.17)	35 (11.11)
96	BJP	167 (55.48)	INC	101 (33.55)	66 (21.93)	BSP	7 (2.33)	26 (8.64)
97	BJP	335 (50.76)	INC	222 (33.64)	113 (17.12)	ARJP	44 (6.67)	59 (8.94)
98	BJP	128 (54.47)	INC	74 (31.49)	54 (22.98)	BSP	6 (2.55)	27 (11.49)
99	BJP	266 (50.96)	INC	177 (33.91)	89 (17.05)	BSP	25 (4.79)	54 (10.34)
100	BJP	249 (82.45)	INC	35 (11.59)	214 (70.86)	IICR	9 (2.98)	9 (2.98)
101	BJP	207 (58.15)	INC	102 (28.65)	105 (29.5)	BSP	11 (3.09)	36 (10.11)
102	BJP	262 (59.68)	INC	124 (28.25)	138 (31.43)	BSP	7 (1.59)	46 (10.48)
103	BJP	369 (51.46)	INC	184 (25.66)	185 (25.8)	RLTP	117 (16.32)	47 (6.56)
104	INC	241 (48.69)	BJP	177 (35.76)	64 (12.93)	IND (MD)	15 (3.03)	62 (12.53)
105	BJP	341 (45.29)	INC	226 (30.01)	115 (15.28)	RLTP	117 (15.54)	69 (9.16)

Contd....

Socio-Economic Amenities - Rural

Access to Education Facilities

Particulars	Number of Village (% of Population)				
	Available	Not Available	If Not Available (Distance of Nearest Facility)		
			A	B	C
Govt. Primary School	123 (96)	28 (4)	3 (0)	0 (0)	0 (0)
Private Primary School	73 (72)	78 (28)	16 (3)	8 (1)	1 (0)
Govt. Middle School	78 (81)	73 (19)	21 (4)	4 (1)	2 (1)
Private Middle School	48 (51)	103 (49)	11 (2)	15 (3)	5 (1)
Govt. Secondary School	47 (62)	104 (38)	47 (16)	38 (13)	4 (1)
Private Secondary School	27 (38)	124 (62)	1 (0)	1 (0)	4 (1)
Govt. Senior Secondary School	14 (33)	137 (67)	24 (11)	58 (29)	39 (17)
Private Senior Secondary School	14 (17)	137 (83)	0 (0)	1 (1)	3 (1)
Govt. Arts and Science Degree College	0 (0)	151 (100)	3 (1)	22 (17)	123 (80)
Private Arts and Science Degree College	0 (0)	151 (100)	1 (1)	0 (0)	2 (1)
Govt. Engineering College	0 (0)	151 (100)	0 (0)	0 (0)	109 (76)
Private Engineering College	0 (0)	151 (100)	0 (0)	0 (0)	42 (24)
Govt. Medicine College	0 (0)	151 (100)	0 (0)	0 (0)	150 (99)
Private Medicine College	0 (0)	151 (100)	0 (0)	0 (0)	1 (1)
Govt. Management Institute	0 (0)	151 (100)	0 (0)	0 (0)	148 (97)
Private Management Institute	0 (0)	151 (100)	0 (0)	0 (0)	3 (3)
Govt. Polytechnic	1 (1)	150 (99)	0 (0)	0 (0)	105 (73)
Private Polytechnic	1 (1)	150 (99)	0 (0)	0 (0)	42 (24)
Govt. Vocational Training School/ITI	2 (2)	149 (98)	4 (2)	20 (14)	121 (74)
Private Vocational Training School/ITI	0 (0)	151 (100)	0 (0)	0 (0)	0 (0)
Govt. Non Formal Training Centre	0 (0)	151 (100)	3 (1)	18 (14)	94 (58)
Private Non Formal Training Centre	0 (0)	151 (100)	1 (1)	3 (1)	29 (20)
Govt. School For Disabled	0 (0)	151 (100)	0 (0)	0 (0)	4 (2)
Private School For Disabled	0 (0)	151 (100)	0 (0)	0 (0)	147 (98)
Government Others	0 (0)	151 (100)	0 (0)	0 (0)	0 (0)
Private Others	0 (0)	151 (100)	0 (0)	0 (0)	0 (0)

Note : Distance A : Less than 5 km; B : Between 5-10 km; C : 10+ km.; Source : Data Analysis is based on 2011 Census.

DISCLAIMER

The Terms of Use and Disclaimer of Datanet India Private Limited (hereinafter referred to as "Datanet") for use of this analysis report of **Sojat Assembly Constituency (Sojat Vidhan Sabha)** :-

1. **Assembly Factbook™** is a Registered Trade Mark owned by Datanet.
2. All the maps are sketched and graphical representation only and have not been drawn to the scale and also not to represent the actual geographical area or boundary of the unit.
3. The data for the aforesaid analysis is based on authentic sources and has been culled from the various publications of Census, CSO and NSSO for district and block level data, various central and state government departments, Central & State Elections Commissions and the concerned Returning Officers' releases, Electoral Rolls, Election results and allied publications, internal assessment, surveys, estimates and analysis. Therefore, certain adjustment of data at micro level may have been done to arrive closer to the macro data.
4. Data have been provided on an "As Is" and "As AVAILABLE" basis
5. The colours shown in the maps or diagram and charts of a particular party, alliance or AC are indicative and do not represent them.
6. This publication which includes maps, sheets, graphs and data would be the property under copyright of Datanet only. The user may use these for its internal study, analysis and research purposes. It's public display, re-selling or any commercial uses by the user are not allowed.
7. Datanet has taken due care and caution in compilation and processing of data and allied information, but does not guarantee the accuracy, adequacy or completeness of any information/analysis and will be not responsible for any errors or omissions or for the results obtained from the use of such information/analysis.
8. All the contents for the publication have been culled from various authentic sources and Datanet reasonably believes such sources to be reliable, but does not make any representations, express or implied as to the accuracy or fitness of use of such information. The information or contents of the information/analysis do not constitute advice and should not be relied upon in making (or refraining from making) any decision. Any reliance placed upon the information provided by Datanet is the sole responsibility and strictly at the user's risk.
9. In no event will Datanet be liable for any damages (including, without limitation, damages for loss of business projects, or loss of profits) arising in contract, tort or otherwise from the use of or inability to use any of its contents, or from any action taken (or refrained from being taken) as a result of using the analysis or any of its contents. Datanet its directors, owners, editors, officials, employees, distributor and agents or any associate will not be liable for any errors in the information contained or any consequences arising from the use of the contents of the provided information/analysis.
10. If any provision of these terms and conditions is held invalid or illegal or unenforceable for any reason by any court of competent jurisdiction, such provision shall be severed and the remainder of provisions of the terms and conditions shall continue in full force and effect as if the Term of Use had been executed with the invalid, illegal or unenforceable provision eliminated.
11. If there are any discrepancies in the information provided, please bring it to attention of Datanet for suitable rectification measures.

Buy Online This Complete Book At
Datanet India eBooks Store

www.indiastatpublications.com

or go directly at

[http://www.indiastatpublications.com/
Assembly_factbook/Rajasthan/Pali/ Sojat](http://www.indiastatpublications.com/Assembly_factbook/Rajasthan/Pali/Sojat)

 **india**stat**elections**

ISBN : 978-93-87293-96-0



9 789387 293960