



Rajasthan

Assembly Factbook™

Beawar Assembly Constituency



Key Electoral Data of Beawar
Assembly Constituency (Vidhan Sabha)

Rajasthan

Assembly Factbook™

Beawar Assembly Constituency



Beawar Vidhan Sabha

Editor & Director

Dr. R.K. Thukral

Research Editor

Dr. Shafeeq Rahman

Compiled, Researched and Published by Datanet India Pvt. Ltd.

D-100, 1st Floor,

Okhla Industrial Area, Phase-I,
New Delhi- 110020.

Ph.: 91-11- 43580781-84

Email : support@indiastatpublications.com

Website : www.indiastatelections.com

Online Book Store :

www.indiastatpublications.com

Report No. : AFB/RJ-103-0125

ISBN : 978-93-87267-40-4

Fifth Edition : January, 2018

Eighth Updated Edition : January, 2025

Price : Rs. 11500/-

US\$ 310

© Datanet India Pvt. Ltd.

All rights reserved. No part of this book may be reproduced, stored in a retrieval system or transmitted in any form or by any means, mechanical photocopying, photographing, scanning, recording or otherwise without the prior written permission of the publisher. Please refer to Disclaimer at page no. 237 for the use of this publication.

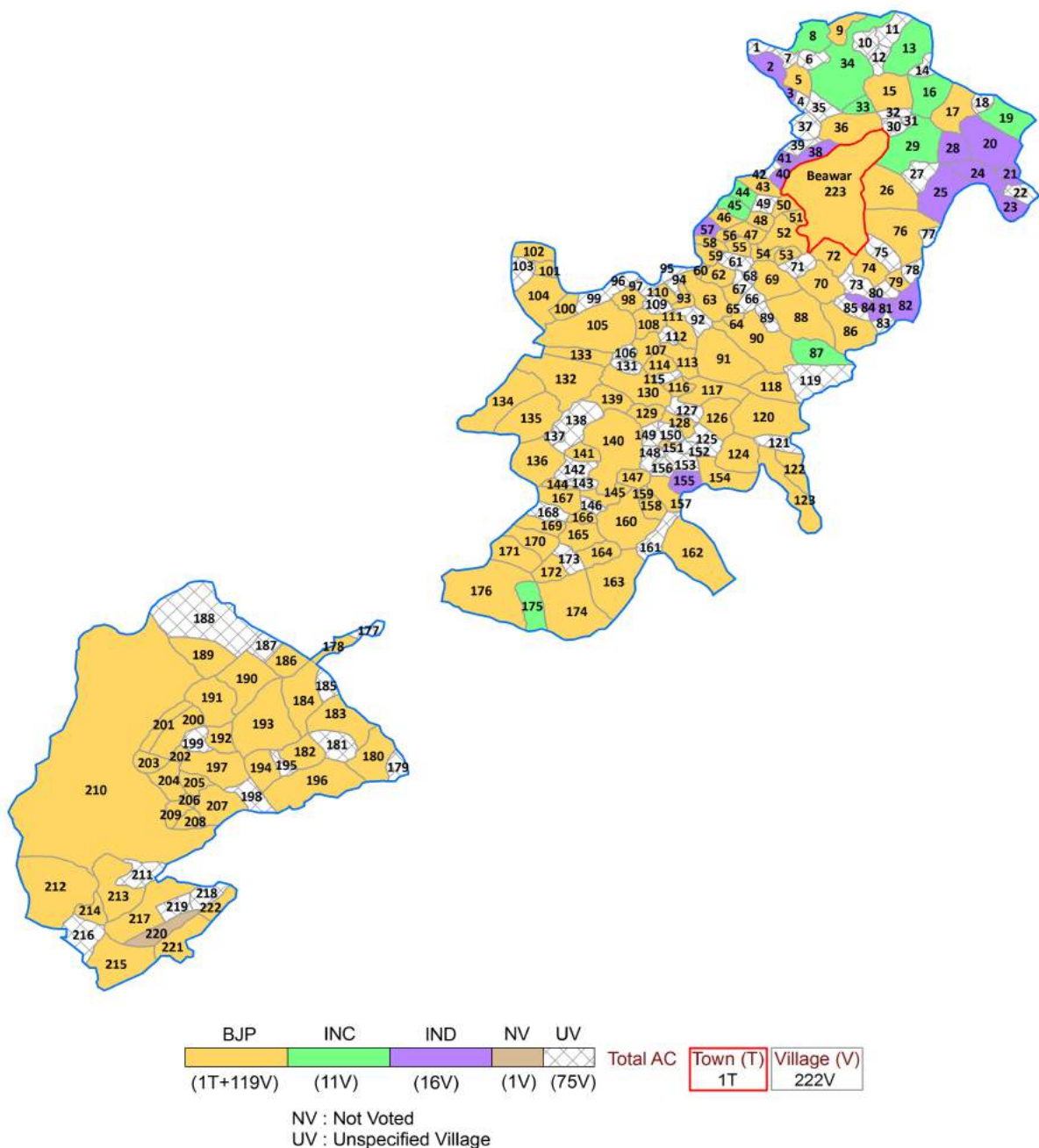
Printed in India

Contents

No.	Particulars	Page No.
	Introduction	
1	Assembly Constituency - (Vidhan Sabha) at a Glance Features of Assembly as per Delimitation Commission of India (2008)	1-2
	Location and Political Maps	
2	Location Map Boundaries of Assembly Constituency - (Vidhan Sabha in District Boundaries of Assembly Constituency under Parliamentary Constituency - (Lok Sabha) Town & Village-wise Winner Parties- 2024, 2023, 2019, 2018, 2014, 2013, 2009 and 2008	3-11
	Administrative Setup (2011)	
3	District Sub-district Towns Villages Inhabited Villages Uninhabited Villages Village Panchayat Intermediate Panchayat	12-22
	Demographics (2011)	
4	Population Households Rural/Urban Population Towns and Villages by Population Size Sex Ratio (Total & 0-6 Years) Religious Population Social Population Literacy Rate	23-24
	Electoral Features	
5	Important Dates of Last Elections Held Electors by Gender Service Electors Voters Voters Turnout Polling Stations & Average Number of Electors per Polling Station Electors by Age Group Present Elected Representatives	25-30
	Historical Summary Election Results	
6	Vote Share of Major Parties Winning Margin (Number & Percentage Polarity of Parties Summary Result of Assembly Segment of Parliamentary Elections 2024, 2019, 2014, 2009, 2004 and 1999 Summary Result of Assembly Elections 2023, 2018, 2013, 2008, 2003, 1998, 1993, 1990, 1985, 1980, 1977, 1972, 1967, 1962 and 1957	31-53
	Polling Station Level Election Results	
7	Name and Number of Polling Station 2024, 2023, 2019, 2018, 2014, 2013, 2009 and 2008 Polling Station-wise Electors, Voters & Voters Turnout 2024, 2023, 2019, 2018, 2014, 2013, 2009 and 2008 Polling Station wise Elections Results 2024, 2023, 2019, 2018, 2014, 2013, 2009 and 2008	54-217
	Share of Assembly Constituency	
8	Share of Assembly Constituency - (Vidhan Sabha) in State, District and Parliamentary Constituency - (Lok Sabha)	218
	Socio-Economic Amenities (2011)	
9	Access to Administrative Units Agricultural, Manufacturing and Industrial Commodities Demographic Indicators Education Health & Manpower Drinking Water Supply Sanitation Entertainment and Recreations Infrastructure Power Food Allocation Distribution and Marketing of Agriculture Commodities Infrastructure Transport and Road Infrastructure Communication Banking and Financial Services Land Use Irrigation Source	220-234
10	Abbreviation & Sources	235-236
11	Disclaimer	237

Location & Political Map

Town & Village-wise Winner Parties in Beawar Assembly
Constituency under State Assembly Election (AE)
(No. 103) - 2013



Administrative Setup

List of Village Panchayat & Intermediate Panchayat (Block) Name - 2011

Village Name	Village Panchayat Name	Intermediate Panchayat Name
Adabala	Bara Khera	Jawaja
Amarpura(Kali Kankar)	Kishanpura	Jawaja
Amarpura(Khera Kalan)	Bara Khera	Jawaja
Anakar	Dewata	Jawaja
Asan(Khera Kalan)	Asan(Khera Kalan)	Jawaja
Ateetmand	Ateetmand	Jawaja
Badiya Ajba	Kotra	Jawaja
Badiya Bhau (Jawaja)	Surajpura (Lotiyana)	Jawaja
Badiya Gena	Kotra	Jawaja
Badiya Jagga	Jaliya-I	Jawaja
Badiya Loomba	Kishanpura	Jawaja
Badiya Mota	Kotra	Jawaja
Badiya Shyama	Jaliya-I	Jawaja
Badiya Teja	Kotra	Jawaja
Bagaliya	Rawatmal	Jawaja
Baghmal	Asan(Khera Kalan)	Jawaja
Bala Charat	Banjari	Jawaja
Balai Khera	Ateetmand	Jawaja
Balar (Rural)	Balar	Jawaja
Bamanhera	Bamanhera	Jawaja
Banar Khera	Surajpura (Lotiyana)	Jawaja
Banewari	Jaliya-I	Jawaja
Banjari	Banjari	Jawaja
Bar Kochara	Bar Kochara	Jawaja
Barakhan	Barakhan	Jawaja
Baral (Jawaja)	Nai Kalan	Jawaja
Bariya Bhau(Pakhariyawas)	Suhawa	Jawaja
Bariya Nanga	Dewata	Jawaja
Bassi (Jawaja)	Kishanpura	Jawaja

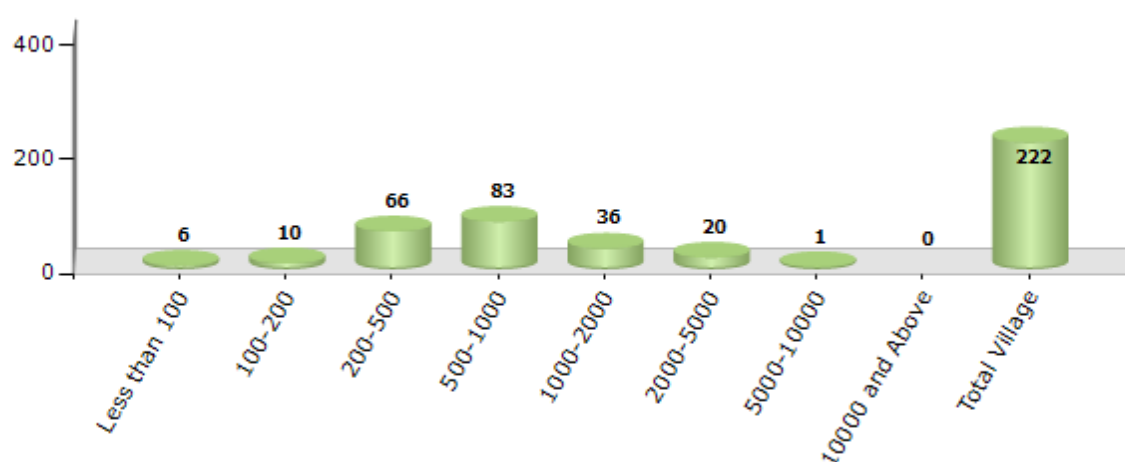
Contd....

Demographic

Number of Villages by Population Size - 2011

Less than 100	100-200	200-500	500-1000	1000-2000	2000-5000	5000-10000	10000 and Above	Total Village
6	10	66	83	36	20	1	0	222

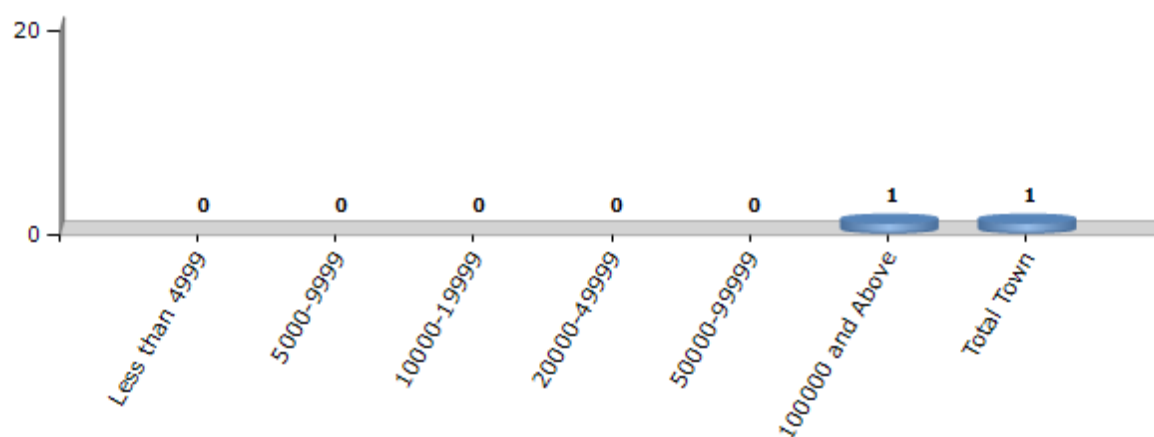
Number of Villages by Population Size - 2011



Number of Towns by Population Size - 2011

Less than 4999	5000-9999	10000-19999	20000-49999	50000-99999	100000 and Above	Total Town
0	0	0	0	0	1	1

Number of Towns by Population Size - 2011

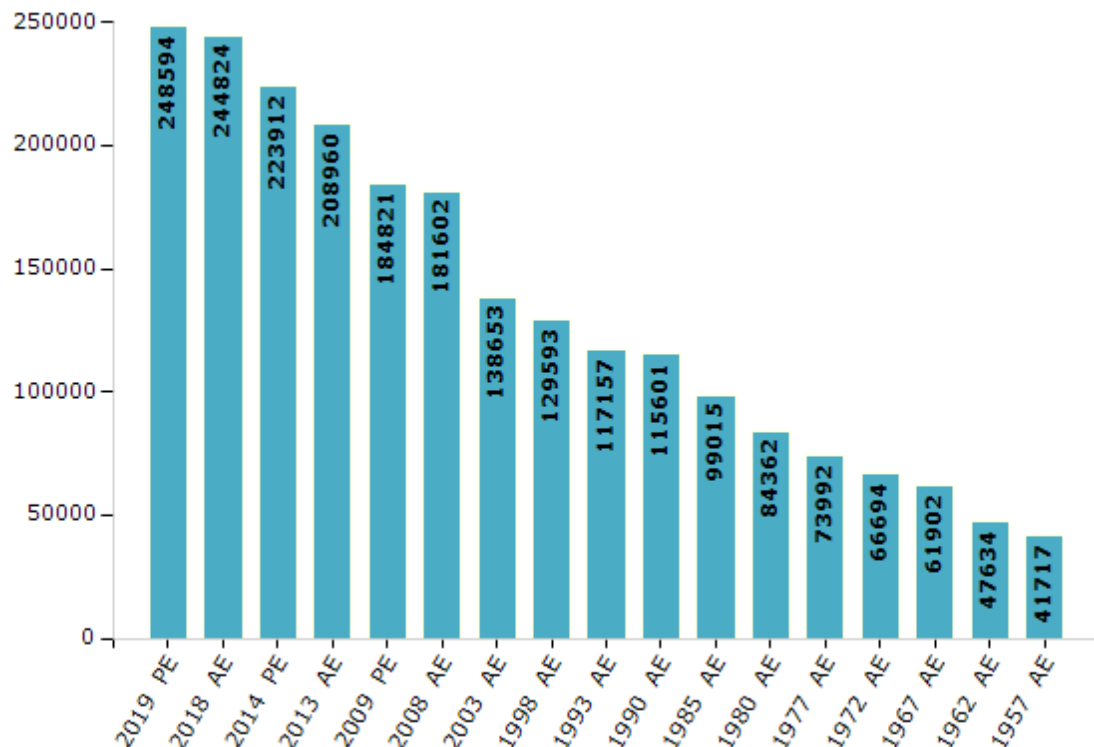


Electoral Features

Electors by Male & Female

Year	Male	Female	Others	Total	Year	Male	Female	Others	Total
2019 PE	125956	122636	2	248594	1993 AE	59134	58023	-	117157
2018 AE	123852	120972	0	244824	1990 AE	58789	56812	-	115601
2014 PE	114056	109856	0	223912	1985 AE	49412	49603	-	99015
2013 AE	106669	102291	0	208960	1980 AE	41374	42988	-	84362
2009 PE	94247	90574	-	184821	1977 AE	36146	37846	-	73992
2008 AE	92175	89427	-	181602	1972 AE	32440	34254	-	66694
2004 PE	-	-	-	-	1967 AE	-	-	-	61902
2003 AE	69724	68929	-	138653	1962 AE	-	-	-	47634
1999 PE	-	-	-	-	1957 AE	-	-	-	41717
1998 AE	65387	64206	-	129593	1952 AE	-	-	-	-

Number of Electors

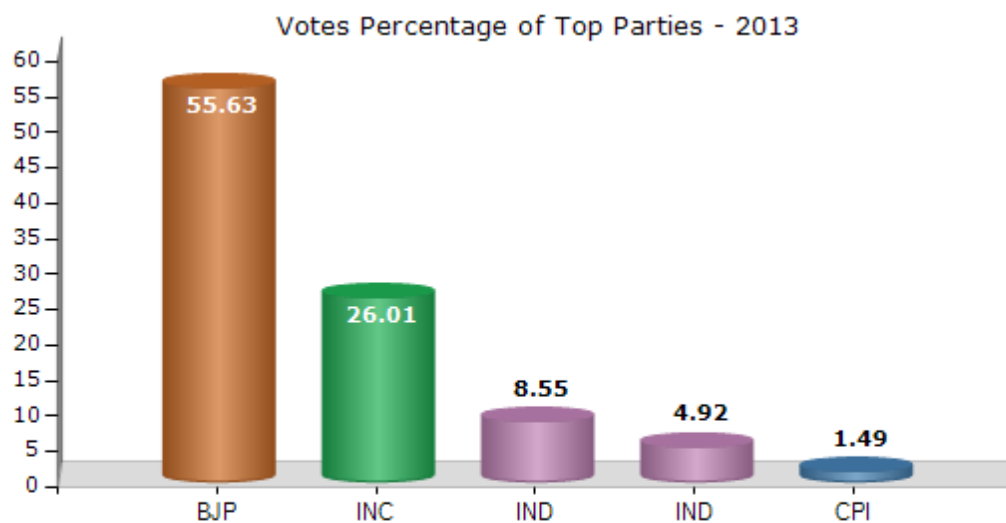


Note : AE : Assembly Election, PE : Assembly Segment of Parliamentary Election

Historical Summary Election Results

Summary Result of Assembly Election - 2013

Candidate Name	Party	Votes	Votes %
Shankar Singh	BJP	80574	55.63
Manoj Chauhan	INC	37665	26.01
Pappu	IND	12390	8.55
Devi Shankar	IND	7129	4.92
Omprakash	CPI	2160	1.49
Tejmal Jain	IND	1557	1.08
Chimman Lal	BSP	581	0.4
	NOTA	2778	1.92



Polling Station Level Election Results

Number and Name of Polling Stations (PS) (2018)

Number of Polling Stations	Name of Polling Stations	Number of Polling Stations	Name of Polling Stations
1	Shaheed Jaan Mohammad Govt. Sr. Secondary School Roop Nagar	22	Govt. Primary School Thikrana Gujran Room No. 1
2	Shaheed Jaan Mohammad Govt. Sr. Secondary School Roop Nagar	23	Govt. Upper Primary School Fatehpur Pratham
3	Govt. Upper Primary School Saradhana	24	Govt. Upper Primary School Lakhina Room No. 5
4	Govt. Upper Primary School Gopalpura	25	Govt. Sr. Secondary School Suhawa
5	Govt. Upper Primary School Sarganv	26	Govt. Primary School Khareni Kharda
6	Govt. Upper Primary School Sarganv	27	Govt. Upper Primary School Pakhriawass
7	Government Sr. Secondary School, Srmalia	28	Shaheed Sawar Mastan Khan Govt. Primary School Mandavas
8	Government Sr. Secondary School, Srmalia	29	Govt. Primary School Lassani I
9	Govt. Sr. Secondary School Beawar Khass	30	Govt. Sr. Secondary School Delwara
10	Govt. Sr. Secondary School Beawar Khass	31	Govt. Sr. Secondary School Delwara
11	Govt. Sr. Secondary School Beawar Khass	32	Govt. Sr. Secondary School Delwara
12	Govt. Upper Primary School Fatehgarh Salla	33	Govt. Secondary School Lasadiya
13	Govt. Upper Primary School Johar Khera	34	Govt. Secondary School Lasadiya
14	Govt. Upper Primary School Meria	35	Govt. Upper Primary School Gadhi Thoriyanbeawar (Room No. 2)
15	Govt. Upper Primary School Meria	36	Govt. Upper Primary School Rupaheli Beawar
16	Govt. Primary School Makrera	37	Govt. Sr. Secondary School Balad
17	Govt. Sr. Secondary School Noondri Mendratan	38	Govt. Sr. Secondary School Balad
18	Govt. Sr. Secondary School Noondri Mendratan	39	Govt. Primary School Ramgarh Jutha Beawar
19	Govt. Sr. Secondary School Noondri Mendratan	40	Govt. Upper Primary School Motipura Beawar
20	Govt. Sr. Secondary School Noondri Mendratan	41	Govt. Upper Primary School Motipura Beawar
21	Govt. Sr. Secondary School Noondri Mendratan	42	Govt. Upper Primary School Motipura Beawar

Contd....

Polling Station Level Election Results

Polling Station-wise Votes Secured by Overall Top Five Parties in Beawar Assembly in Assembly Election (AE) under Rajsamand Parliamentary Constituency in Rajasthan (2018)

Number of Polling Station	Winner - Shankar Singh Rawat (BJP)	Runner-up - Parasmal Jain (INC)	3rd - Devendra Singh Chouhan (IND)	4th - Abhishek Singh (IND)	5th - Dhannaram Khorwal (BSP)	NOTA	Other	Total Votes Secured
36	289	46	15	0	2	8	7	367
37	372	429	35	3	2	9	13	863
38	311	249	7	0	1	7	14	589
39	385	270	29	0	7	14	18	723
40	410	272	9	17	1	7	11	727
41	300	400	3	22	2	11	7	745
42	271	172	3	11	2	1	7	467
43	452	312	9	40	2	12	27	854
44	348	358	5	44	2	11	6	774
45	309	399	5	29	11	8	9	770
46	364	360	8	30	6	10	11	789
47	368	238	3	28	1	6	8	652
48	377	303	5	24	2	5	13	729
49	265	333	3	10	6	5	19	641
50	225	146	1	5	4	2	15	398
51	433	347	36	45	5	11	26	903
52	402	335	10	54	4	9	18	832
53	171	593	1	40	22	8	15	850
54	433	402	10	19	10	10	14	898
55	434	487	1	14	6	11	18	971
56	245	361	2	25	12	8	12	665
57	279	296	2	15	5	9	16	622
58	209	333	1	9	6	3	18	579
59	337	441	6	7	7	13	12	823
60	275	369	1	7	6	5	16	679
61	230	271	5	11	1	7	45	570
62	408	329	2	9	3	9	13	773
63	320	245	2	7	3	7	20	604
64	159	481	1	249	7	12	19	928
65	457	434	3	13	3	10	13	933
66	238	291	5	9	3	7	21	574
67	222	312	0	4	1	2	11	552
68	316	397	0	9	3	9	15	749
69	272	370	1	5	4	6	11	669
70	278	523	3	2	2	12	15	835

Contd....

Polling Station Level Election Results

Winner, Runner-up and 3rd Party Position & Winning Margin According to Polling Stations in Beawar Assembly in Assembly Election (AE) under Rajsamand Parliamentary Constituency in Rajasthan (2018)

Polling Station Number	Winner Party	Winner Votes (%)	Runner-up Party	Runner-up Votes (%)	Winning Margin Votes (%)	Third Party	Third Party Votes (%)	Other Votes (%)
71	INC	607 (70.5)	BJP	217 (25.2)	390 (45.3)	BSP	8 (0.93)	29 (3.37)
72	INC	427 (53.31)	BJP	325 (40.57)	102 (12.74)	IND (AS)	15 (1.87)	34 (4.24)
73	INC	319 (51.04)	BJP	277 (44.32)	42 (6.72)	IND (AS)	8 (1.28)	21 (3.36)
74	INC	388 (73.07)	BJP	123 (23.16)	265 (49.91)	BSP	9 (1.69)	11 (2.07)
75	INC	434 (73.81)	BJP	130 (22.11)	304 (51.7)	BSP	6 (1.02)	18 (3.06)
76	BJP	432 (55.38)	INC	311 (39.87)	121 (15.51)	IND (DSC)	9 (1.15)	28 (3.59)
77	INC	456 (87.02)	BJP	57 (10.88)	399 (76.14)	IND (AS)	6 (1.15)	5 (0.95)
78	INC	316 (65.83)	BJP	153 (31.88)	163 (33.95)	AAP	3 (0.63)	8 (1.67)
79	INC	649 (91.67)	BJP	44 (6.21)	605 (85.46)	IND (DSC)	2 (0.28)	13 (1.84)
80	INC	585 (89.18)	BJP	53 (8.08)	532 (81.1)	BSP	4 (0.61)	14 (2.13)
81	INC	420 (55.63)	BJP	315 (41.72)	105 (13.91)	IND (DSC)	4 (0.53)	16 (2.12)
82	INC	452 (56.78)	BJP	318 (39.95)	134 (16.83)	AAP	8 (1.01)	18 (2.26)
83	INC	413 (66.61)	BJP	188 (30.32)	225 (36.29)	IND (AS)	6 (0.97)	13 (2.1)
84	INC	426 (49.25)	BJP	398 (46.01)	28 (3.24)	AAP	14 (1.62)	27 (3.12)
85	INC	376 (56.37)	BJP	274 (41.08)	102 (15.29)	IND (DSC)	4 (0.6)	13 (1.95)
86	INC	324 (51.02)	BJP	272 (42.83)	52 (8.19)	IND (AS)	13 (2.05)	26 (4.09)
87	INC	387 (52.87)	BJP	321 (43.85)	66 (9.02)	IND (AS)	15 (2.05)	9 (1.23)
88	INC	690 (66.6)	BJP	300 (28.96)	390 (37.64)	IND (AS)	13 (1.25)	33 (3.19)
89	INC	440 (68.22)	BJP	181 (28.06)	259 (40.16)	IND (DSC)	9 (1.4)	15 (2.33)
90	INC	335 (64.8)	BJP	162 (31.33)	173 (33.47)	BSP	4 (0.77)	16 (3.09)
91	INC	583 (74.74)	BJP	165 (21.15)	418 (53.59)	IND (AS)	5 (0.64)	27 (3.46)
92	INC	575 (61.24)	BJP	338 (36)	237 (25.24)	IND (AS)	8 (0.85)	18 (1.92)
93	INC	396 (60.83)	BJP	234 (35.94)	162 (24.89)	IND (DSC)	6 (0.92)	15 (2.3)
94	INC	360 (56.16)	BJP	259 (40.41)	101 (15.75)	IND (DSC)	7 (1.09)	15 (2.34)
95	BJP	615 (60)	INC	310 (30.24)	305 (29.76)	IND (DSC)	32 (3.12)	68 (6.63)
96	INC	304 (46.7)	BJP	295 (45.31)	9 (1.39)	IND (AS)	24 (3.69)	28 (4.3)
97	INC	586 (60.1)	BJP	341 (34.97)	245 (25.13)	IND (AS)	13 (1.33)	35 (3.59)
98	INC	366 (65.01)	BJP	191 (33.93)	175 (31.08)	IND (AS)	2 (0.36)	4 (0.71)
99	INC	495 (59.42)	BJP	300 (36.01)	195 (23.41)	IND (DSC)	11 (1.32)	27 (3.24)
100	INC	569 (62.39)	BJP	320 (35.09)	249 (27.3)	AAP	5 (0.55)	18 (1.97)
101	INC	612 (75.18)	BJP	173 (21.25)	439 (53.93)	BSP	10 (1.23)	19 (2.33)
102	INC	555 (78.39)	BJP	87 (12.29)	468 (66.1)	IND (AS)	22 (3.11)	44 (6.21)
103	INC	668 (74.39)	BJP	190 (21.16)	478 (53.23)	IND (AS)	13 (1.45)	27 (3.01)
104	INC	616 (75.31)	BJP	156 (19.07)	460 (56.24)	IND (AS)	14 (1.71)	32 (3.91)
105	INC	526 (59.3)	BJP	326 (36.75)	200 (22.55)	IND (AS)	8 (0.9)	27 (3.04)

Contd....

Socio-Economic Amenities - Rural

Access to Education Facilities

Particulars	Number of Village (% of Population)				
	Available	Not Available	If Not Available (Distance of Nearest Facility)		
			A	B	C
Govt. Primary School	141 (87)	81 (13)	13 (1)	1 (0)	2 (0)
Private Primary School	55 (44)	167 (56)	54 (9)	6 (1)	5 (1)
Govt. Middle School	58 (54)	164 (46)	62 (14)	10 (3)	8 (1)
Private Middle School	47 (38)	175 (62)	38 (11)	14 (4)	9 (2)
Govt. Secondary School	34 (35)	188 (65)	104 (35)	44 (15)	12 (2)
Private Secondary School	21 (24)	201 (76)	7 (2)	5 (2)	10 (3)
Govt. Senior Secondary School	8 (9)	214 (91)	70 (29)	106 (46)	19 (5)
Private Senior Secondary School	8 (8)	214 (92)	0 (0)	2 (1)	10 (3)
Govt. Arts and Science Degree College	0 (0)	222 (100)	13 (10)	63 (32)	144 (58)
Private Arts and Science Degree College	2 (1)	220 (99)	0 (0)	0 (0)	0 (0)
Govt. Engineering College	0 (0)	222 (100)	0 (0)	0 (0)	213 (96)
Private Engineering College	0 (0)	222 (100)	2 (0)	5 (3)	2 (1)
Govt. Medicine College	0 (0)	222 (100)	0 (0)	0 (0)	215 (98)
Private Medicine College	0 (0)	222 (100)	0 (0)	0 (0)	7 (2)
Govt. Management Institute	0 (0)	222 (100)	2 (1)	7 (3)	211 (95)
Private Management Institute	0 (0)	222 (100)	0 (0)	0 (0)	2 (1)
Govt. Polytechnic	0 (0)	222 (100)	0 (0)	0 (0)	222 (100)
Private Polytechnic	0 (0)	222 (100)	0 (0)	0 (0)	0 (0)
Govt. Vocational Training School/ITI	4 (2)	218 (98)	12 (9)	58 (28)	142 (56)
Private Vocational Training School/ITI	3 (2)	219 (98)	0 (0)	0 (0)	3 (2)
Govt. Non Formal Training Centre	0 (0)	222 (100)	13 (9)	63 (32)	137 (55)
Private Non Formal Training Centre	0 (0)	222 (100)	0 (0)	1 (0)	8 (3)
Govt. School For Disabled	0 (0)	222 (100)	0 (0)	0 (0)	222 (100)
Private School For Disabled	0 (0)	222 (100)	0 (0)	0 (0)	0 (0)
Government Others	0 (0)	222 (100)	0 (0)	0 (0)	0 (0)
Private Others	0 (0)	222 (100)	0 (0)	0 (0)	0 (0)

Note : Distance A : Less than 5 km; B : Between 5-10 km; C : 10+ km.; Source : Data Analysis is based on 2011 Census.

DISCLAIMER

The Terms of Use and Disclaimer of Datanet India Private Limited (hereinafter referred to as "Datanet") for use of this analysis report of **Beawar Assembly Constituency (Beawar Vidhan Sabha)** :-

1. **Assembly Factbook™** is a Registered Trade Mark owned by Datanet.
2. All the maps are sketched and graphical representation only and have not been drawn to the scale and also not to represent the actual geographical area or boundary of the unit.
3. The data for the aforesaid analysis is based on authentic sources and has been culled from the various publications of Census, CSO and NSSO for district and block level data, various central and state government departments, Central & State Elections Commissions and the concerned Returning Officers' releases, Electoral Rolls, Election results and allied publications, internal assessment, surveys, estimates and analysis. Therefore, certain adjustment of data at micro level may have been done to arrive closer to the macro data.
4. Data have been provided on an "As Is" and "As AVAILABLE" basis
5. The colours shown in the maps or diagram and charts of a particular party, alliance or AC are indicative and do not represent them.
6. This publication which includes maps, sheets, graphs and data would be the property under copyright of Datanet only. The user may use these for its internal study, analysis and research purposes. It's public display, re-selling or any commercial uses by the user are not allowed.
7. Datanet has taken due care and caution in compilation and processing of data and allied information, but does not guarantee the accuracy, adequacy or completeness of any information/analysis and will be not responsible for any errors or omissions or for the results obtained from the use of such information/analysis.
8. All the contents for the publication have been culled from various authentic sources and Datanet reasonably believes such sources to be reliable, but does not make any representations, express or implied as to the accuracy or fitness of use of such information. The information or contents of the information/analysis do not constitute advice and should not be relied upon in making (or refraining from making) any decision. Any reliance placed upon the information provided by Datanet is the sole responsibility and strictly at the user's risk.
9. In no event will Datanet be liable for any damages (including, without limitation, damages for loss of business projects, or loss of profits) arising in contract, tort or otherwise from the use of or inability to use any of its contents, or from any action taken (or refrained from being taken) as a result of using the analysis or any of its contents. Datanet its directors, owners, editors, officials, employees, distributor and agents or any associate will not be liable for any errors in the information contained or any consequences arising from the use of the contents of the provided information/analysis.
10. If any provision of these terms and conditions is held invalid or illegal or unenforceable for any reason by any court of competent jurisdiction, such provision shall be severed and the remainder of provisions of the terms and conditions shall continue in full force and effect as if the Term of Use had been executed with the invalid, illegal or unenforceable provision eliminated.
11. If there are any discrepancies in the information provided, please bring it to attention of Datanet for suitable rectification measures.

Buy Online This Complete Book At
Indiastat Publication Book Store

www.indiastatpublications.com

or go directly at

[http://www.indiastatpublications.com/
Assembly_factbook/Rajasthan/Rajsamand/ Beawar](http://www.indiastatpublications.com/Assembly_factbook/Rajasthan/Rajsamand/Beawar)

 **indiastat**elections

ISBN : 978-93-87267-40-4



9789387267404