



Rajasthan

Assembly Factbook™

Bhim Assembly Constituency



Key Electoral Data of Bhim
Assembly Constituency (Vidhan Sabha)

Rajasthan

Assembly Factbook™

Bhim Assembly Constituency



Bhim Vidhan Sabha

Editor & Director

Dr. R.K. Thukral

Research Editor

Dr. Shafeeq Rahman

Compiled, Researched and Published by Datanet India Pvt. Ltd.

D-100, 1st Floor,

Okhla Industrial Area, Phase-I,
New Delhi- 110020.

Ph.: 91-11- 43580781-84

Email : support@indiastatpublications.com

Website : www.indiastatelections.com

Online Book Store :

www.indiastatpublications.com

Report No. : AFB/RJ-173-0123

ISBN : 978-93-87267-46-6

First Edition : January, 2018

Sixth Updated Edition : January, 2023

Price : Rs. 11500/-

US\$ 310

© Datanet India Pvt. Ltd.

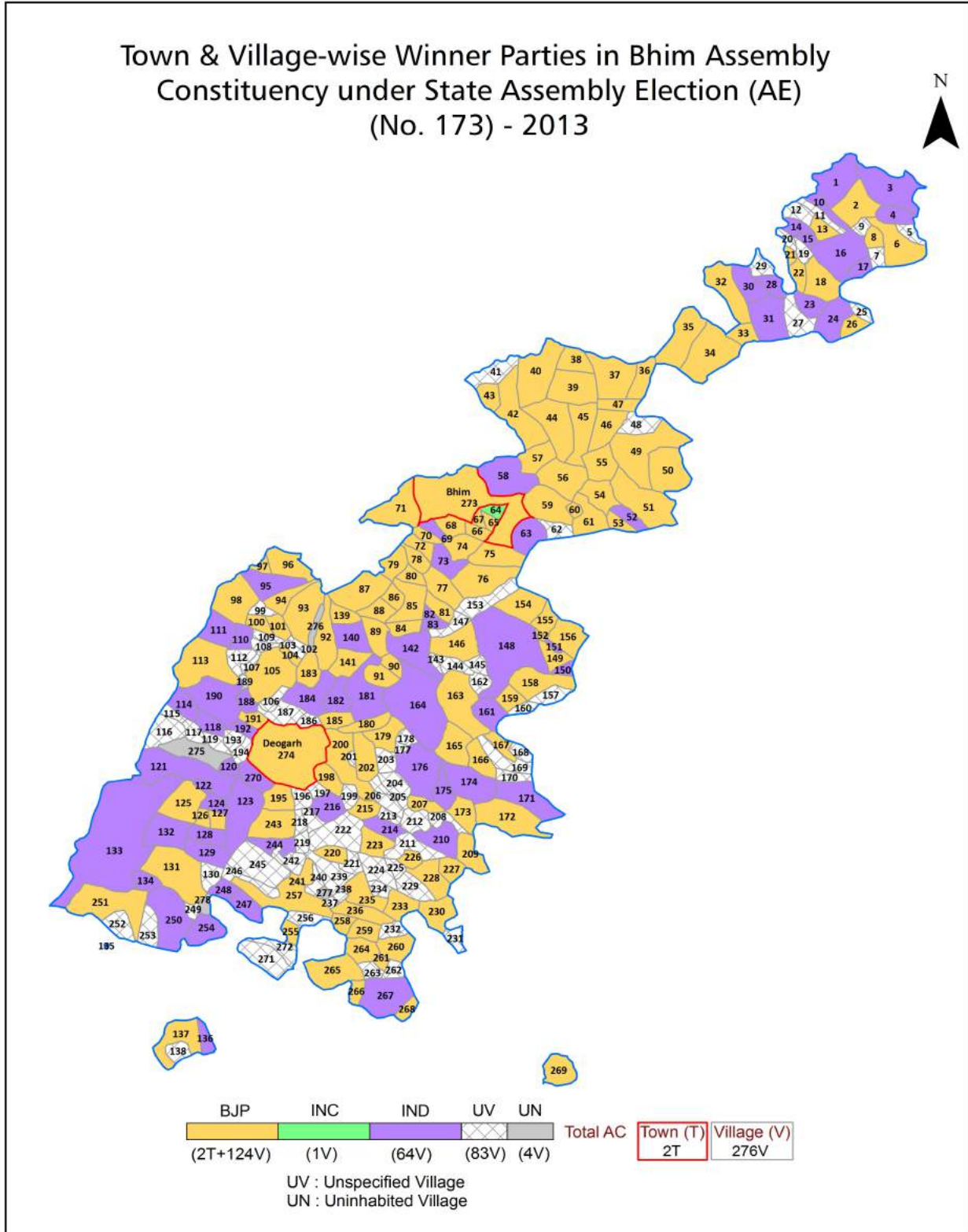
All rights reserved. No part of this book may be reproduced, stored in a retrieval system or transmitted in any form or by any means, mechanical photocopying, photographing, scanning, recording or otherwise without the prior written permission of the publisher. Please refer to Disclaimer at page no. 230 for the use of this publication.

Printed in India

Contents

No.	Particulars	Page No.
	Introduction	
1	Assembly Constituency - (Vidhan Sabha) at a Glance Features of Assembly as per Delimitation Commission of India (2008)	1-2
	Location and Political Maps	
2	Location Map Boundaries of Assembly Constituency - (Vidhan Sabha) in District Boundaries of Assembly Constituency under Parliamentary Constituency - (Lok Sabha) Town & Village-wise Winner Parties- 2019, 2018, 2014, 2013, 2009 and 2008	3-11
	Administrative Setup (2011)	
3	District Sub-district Towns Villages Inhabited Villages Uninhabited Villages Village Panchayat Intermediate Panchayat	12-26
	Demographics (2011)	
4	Population Households Rural/Urban Population Towns and Villages by Population Size Sex Ratio (Total & 0-6 Years) Religious Population Social Population Literacy Rate	27-28
	Electoral Features	
5	Important Dates of Last Elections Held Electors by Gender Service Electors Voters Voters Turnout Polling Stations & Average Number of Electors per Polling Station Electors by Age Group Present Elected Representatives	29-34
	Historical Summary Election Results	
6	Vote Share of Major Parties Winning Margin (Number & Percentage) Polarity of Parties Summary Result of Assembly Segment of Parliamentary Elections 2019, 2014, 2009, 2004 and 1999 Summary Result of Assembly Elections 2018, 2013, 2008, 2003, 1998, 1993, 1990, 1985, 1980, 1977, 1972, 1967, 1962, 1957 and 1952	35-58
	Polling Station Level Election Results	
7	Name and Number of Polling Station 2019, 2018, 2014, 2013, 2009 and 2008 Polling Station-wise Electors, Voters & Voters Turnout 2019, 2018, 2014, 2013, 2009 and 2008 Polling Station wise Elections Results 2019, 2018, 2014, 2013, 2009 and 2008	59-210
	Share of Assembly Constituency	
8	Share of Assembly Constituency - (Vidhan Sabha) in State, District and Parliamentary Constituency - (Lok Sabha)	211
	Socio-Economic Amenities (2011)	
9	Access to Administrative Units Agricultural, Manufacturing and Industrial Commodities Demographic Indicators Education Health & Manpower Drinking Water Supply Sanitation Entertainment and Recreations Infrastructure Power Food Allocation Distribution and Marketing of Agriculture Commodities Infrastructure Transport and Road Infrastructure Communication Banking and Financial Services Land Use Irrigation Source	213-227
10	Abbreviation & Sources	228-229
11	Disclaimer	230

Location & Political Map



Administrative Setup

List of Village Panchayat & Intermediate Panchayat (Block) Name - 2011

Village Name	Village Panchayat Name	Intermediate Panchayat Name
Ajeetgarh	Ajeetgarh	Bhim
Akhegarh	Laget Khera	Bhim
Amarpura	Bar	Bhim
Amba Khera	Kundwa	Deogarh
Amner	Kaladeh	Bhim
Anjna	Anjna	Deogarh
Anoppura	Kundwa	Deogarh
Antali	Baghana	Bhim
Arjungarh	Tal	Deogarh
Asan	Miyala	Deogarh
Atholiya	Kushalpura	Bhim
Badni	Doongarkhera	Bhim
Bagatpura (A)	Narana	Deogarh
Baggar	Baggar	Bhim
Bagha Ka Khera	Madariya	Deogarh
Baghana	Baghana	Bhim
Balato Ki Gawar	Bhim	Bhim
Bali	Bali	Bhim
Banjariya	Pardi	Deogarh
Bansabari	Dawer	Bhim
Bar	Bar	Bhim
Barar	Barar	Bhim
Bariya Heera	Bar	Bhim
Barjal	Barjal	Bhim
Barla Chora	Kookra	Bhim
Baron Ki Rel	Thaneta	Bhim
Barwalon Ka Khera	Madariya	Deogarh
Beer Deogarh	Swadari (A)	Deogarh
Beeram Gurha	Baghana	Bhim

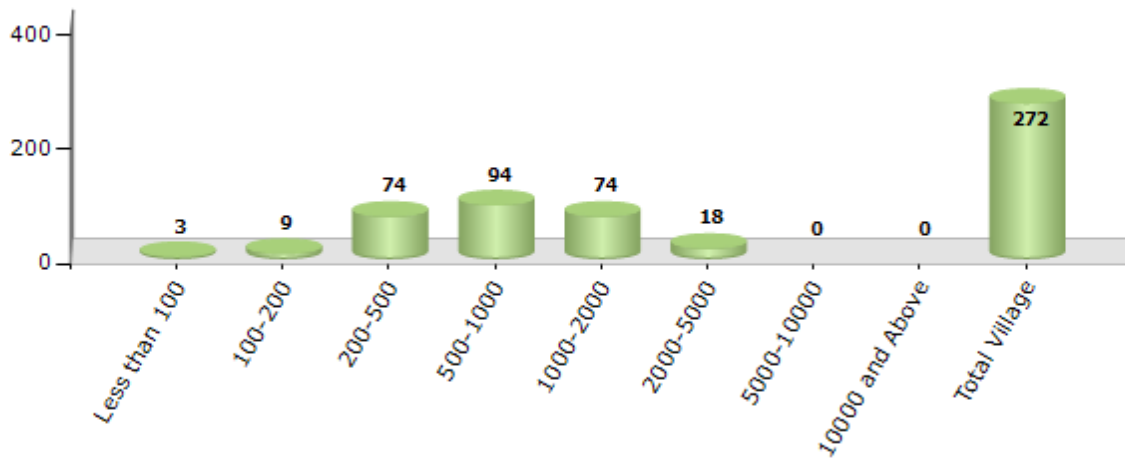
Contd....

Demographic

Number of Villages by Population Size - 2011

Less than 100	100-200	200-500	500-1000	1000-2000	2000-5000	5000-10000	10000 and Above	Total Village
3	9	74	94	74	18	0	0	272

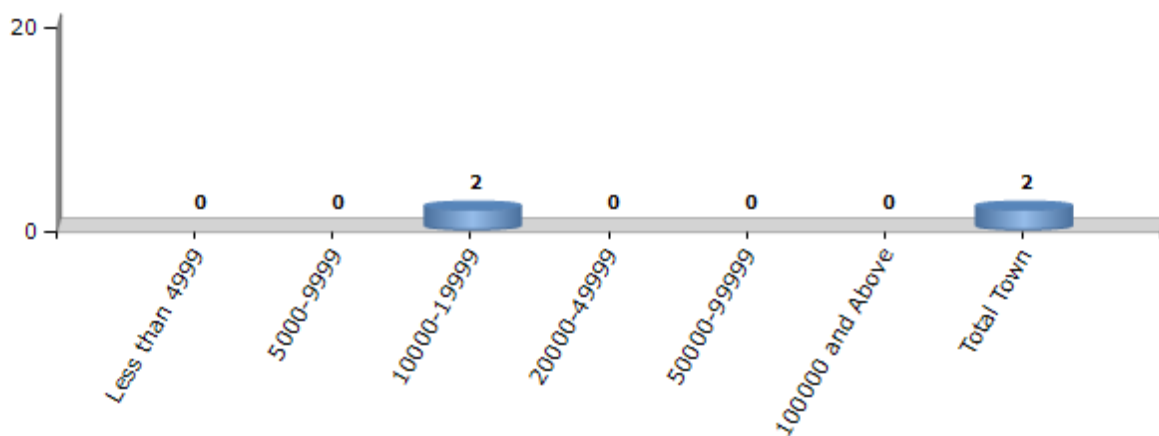
Number of Villages by Population Size - 2011



Number of Towns by Population Size - 2011

Less than 4999	5000-9999	10000-19999	20000-49999	50000-99999	100000 and Above	Total Town
0	0	2	0	0	0	2

Number of Towns by Population Size - 2011

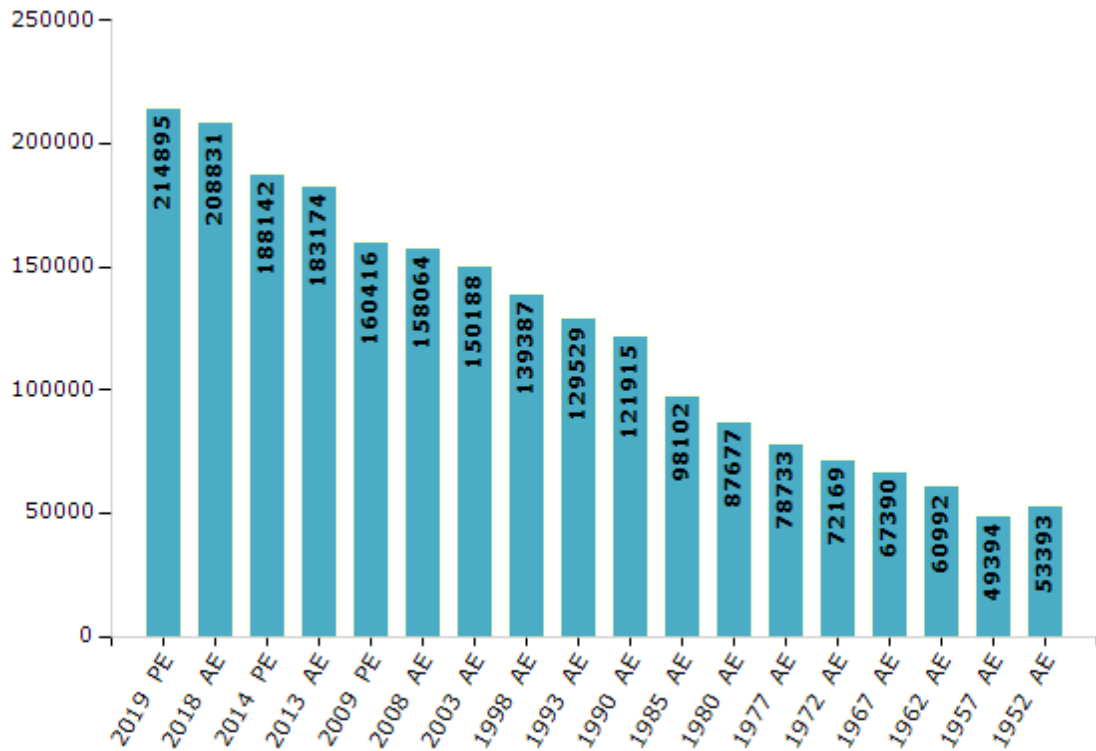


Electoral Features

Electors by Male & Female

Year	Male	Female	Others	Total	Year	Male	Female	Others	Total
2019 PE	109941	104953	1	214895	1993 AE	65095	64434	-	129529
2018 AE	106957	101874	0	208831	1990 AE	61714	60201	-	121915
2014 PE	96261	91880	1	188142	1985 AE	48215	49887	-	98102
2013 AE	93711	89462	1	183174	1980 AE	43060	44617	-	87677
2009 PE	81253	79163	-	160416	1977 AE	39169	39564	-	78733
2008 AE	79756	78308	-	158064	1972 AE	35807	36362	-	72169
2004 PE	-	-	-	-	1967 AE	-	-	-	67390
2003 AE	75218	74970	-	150188	1962 AE	-	-	-	60992
1999 PE	-	-	-	-	1957 AE	-	-	-	49394
1998 AE	70426	68961	-	139387	1952 AE	-	-	-	53393

Number of Electors

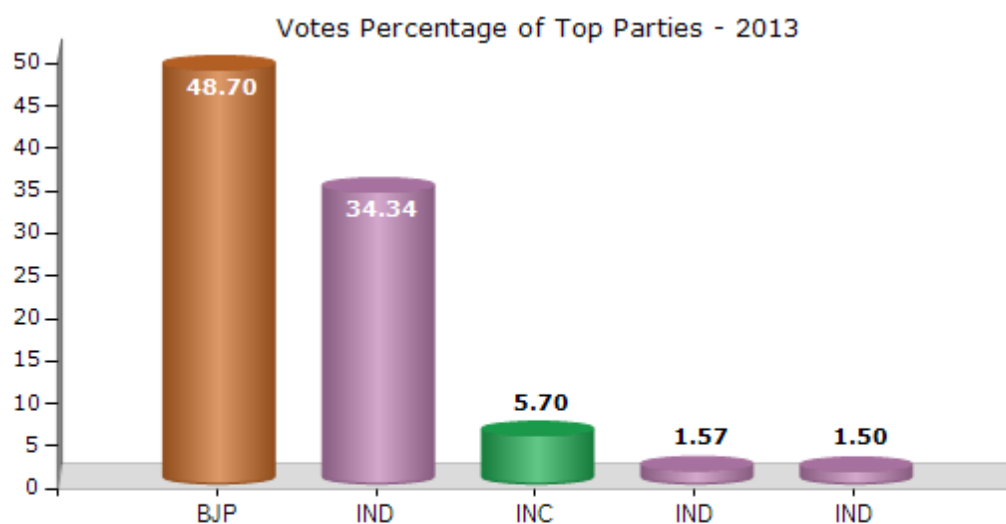


Note : AE : Assembly Election, PE : Assembly Segment of Parliamentary Election

Historical Summary Election Results

Summary Result of Assembly Election - 2013

Candidate Name	Party	Votes	Votes %
Hari Singh Rawat (Panna Singh)	BJP	62550	48.7
Lakshman Singh Rawat (Fateh Sing)	IND	44099	34.34
Gopal Singh Rawat P.T.I.	INC	7326	5.7
Suresh Kumar Derasaria	IND	2017	1.57
Laxman Singh Rawat (Dud Singh Rawat)	IND	1921	1.5
Ajmal Singh Rawat	NPEP	1509	1.17
Devi Lal Nagoda	BSP	1386	1.08
Hari Singh Rawat (Jalam Singh)	CPI	1182	0.92
Kailash Chandra Pokharna	IND	1082	0.84
Gopalsingh Rawat	NCP	1007	0.78
Gopal Singh	IND	757	0.59
Khima Ram Salvi	IND	555	0.43
Mohan Singh	JGP	439	0.34
	NOTA	2600	2.02



Polling Station Level Election Results

Number and Name of Polling Stations (PS) (2018)

Number of Polling Stations	Name of Polling Stations	Number of Polling Stations	Name of Polling Stations
1	Govt. Upper Primary School Sadabhoj Ka Badiya	22	Govt. Adarsh Higher Secondary School Dungar Kheda
2	Govt. Sanskrit Upper Primary School Bhoja Thakur Ka Badiya	23	Govt. Upper Primary School Bharatwa
3	Govt. Adarsh Higher Secondary School Borwa	24	Govt. Upper Primary School Badni
4	Govt. Primary School Rajor	25	Govt. Adarsh Higher Secondary School Saroth (Right Part)
5	Govt. Upper Primary School Jaitpura	26	Govt. Adarsh Higher Secondary School Saroth (Left Part)
6	Govt. Utkrist Upper Primary School Hatoon	27	Govt. Upper Primary School Nayagoan (Saroth)
7	Govt. Primary School Bhopal Garh	28	Sahid Hawaldar Nimb Singh Rawat Govt. Utkrist Upper Primary School Rajwa
8	Govt. Adarsh Higher Secondary School Lagetkheda	29	Govt. Adarsh Higher Secondary School Biliyawas (Right Part)
9	Govt. Primary School Pipli Ka Badiya	30	Govt. Adarsh Higher Secondary School Biliyawas (Left Part)
10	Govt. Primary School Akhegarh	31	Govt. Adarsh Higher Secondary School Jaitgarh (Right Part)
11	Govt. Upper Primary School Jaitakheda	32	Govt. Adarsh Higher Secondary School Jaitgarh (Left Part)
12	Govt. Secondary School Khedi Ka Kheda (Right Part)	33	Govt. Upper Primary School Bhairon Khera
13	Govt. Secondary School Khedi Ka Kheda (Left Part)	34	Govt. Adarsh Higher Secondary School Kookra (Right Part)
14	Govt. Primary School Swajana	35	Govt. Adarsh Higher Secondary School Kookra (Left Part)
15	Govt. Adarsh Higher Secondary School Shekhawas (Right Part)	36	Govt. Shikshakarmi Primary School Mohariya
16	Govt. Adarsh Higher Secondary School Shekhawas (Left Part)	37	Govt. Adarsh Higher Secondary School Lasariya
17	Govt. Primary School Nayagaon (Shekhawas)	38	Govt. Upper Primary School Upala Karkala
18	Govt. Upper Primary School Heera Ka Badiya	39	Govt. Adarsh Upper Primary School Barla Chauda (Right Part)
19	Govt. Upper Primary School Jai Nagar	40	Govt. Adarsh Upper Primary School Barla Chauda (Left Part)
20	Govt. Adarsh Higher Secondary School Bar	41	Govt. Upper Primary School Jalpa Ruparail
21	Govt. Primary School Kaniya Kheda	42	Govt. Adarsh Higher Secondary School Thaneta

Contd....

Polling Station Level Election Results

Polling Station-wise Votes Secured by Overall Top Five Parties in Bhim Assembly in Assembly Election (AE) under Rajsamand Parliamentary Constituency in Rajasthan (2018)

Number of Polling Station	Winner - Sudarshan Singh Rawat (INC)	Runner-up - Hari Singh Chouhan (Rawat) (BJP)	3rd - Ajay Soni (IND)	4th - Hari Singh S/O Panna Singh (IND)	5th - Devi Lal Nagoda (BSP)	NOTA	Other	Total Votes Secured
36	102	184	6	4	1	2	8	307
37	227	264	4	5	9	3	17	529
38	114	192	6	5	1	4	17	339
39	202	208	5	7	8	9	20	459
40	92	344	6	9	4	15	30	500
41	198	331	4	7	4	8	13	565
42	139	260	2	2	2	6	17	428
43	116	266	18	7	6	8	26	447
44	159	324	4	4	10	4	19	524
45	196	342	1	3	5	4	20	571
46	482	233	27	2	8	8	11	771
47	265	423	33	8	6	4	23	762
48	142	326	25	9	3	11	29	545
49	388	359	9	8	5	18	33	820
50	238	203	3	3	9	14	12	482
51	240	72	0	4	1	4	17	338
52	438	355	7	3	1	5	18	827
53	212	126	35	4	4	7	7	395
54	347	216	18	10	9	13	7	620
55	252	196	72	5	2	7	21	555
56	166	369	5	3	4	15	36	598
57	193	276	6	2	14	4	14	509
58	322	152	15	5	13	11	24	542
59	250	209	42	3	9	8	21	542
60	454	210	39	4	6	9	12	734
61	142	500	51	5	3	7	27	735
62	217	270	27	3	3	15	26	561
63	396	326	14	16	3	11	23	789
64	401	195	10	11	9	11	24	661
65	300	244	14	8	3	8	20	597
66	89	232	7	2	1	3	8	342
67	129	170	2	2	4	9	11	327
68	328	340	51	2	0	8	15	744
69	464	177	67	2	4	6	9	729
70	372	243	90	7	1	3	42	758

Contd....

Polling Station Level Election Results

Winner, Runner-up and 3rd Party Position & Winning Margin According to Polling Stations in Bhim Assembly in Assembly Election (AE) under Rajsamand Parliamentary Constituency in Rajasthan (2018)

Polling Station Number	Winner Party	Winner Votes (%)	Runner-up Party	Runner-up Votes (%)	Winning Margin Votes (%)	Third Party	Third Party Votes (%)	Other Votes (%)
71	INC	443 (59.54)	BJP	200 (26.88)	243 (32.66)	IND (AS)	53 (7.12)	48 (6.45)
72	INC	403 (49.51)	BJP	339 (41.65)	64 (7.86)	IND (AS)	40 (4.91)	32 (3.93)
73	INC	351 (51.02)	BJP	287 (41.72)	64 (9.3)	IND (AS)	22 (3.2)	28 (4.07)
74	INC	417 (73.03)	BJP	125 (21.89)	292 (51.14)	IND (AS)	12 (2.1)	17 (2.98)
75	INC	274 (70.62)	BJP	92 (23.71)	182 (46.91)	IND (HSSPS)	4 (1.03)	18 (4.64)
76	INC	240 (49.69)	BJP	194 (40.17)	46 (9.52)	IND (AS)	17 (3.52)	32 (6.63)
77	INC	396 (75.72)	BJP	97 (18.55)	299 (57.17)	IND (HSSPS)	9 (1.72)	21 (4.02)
78	INC	321 (67.86)	BJP	118 (24.95)	203 (42.91)	IND (HSSPS)	7 (1.48)	27 (5.71)
79	BJP	385 (55)	INC	282 (40.29)	103 (14.71)	BSP	6 (0.86)	27 (3.86)
80	BJP	311 (65.61)	INC	137 (28.9)	174 (36.71)	IND (AS)	8 (1.69)	18 (3.8)
81	BJP	308 (53.29)	INC	245 (42.39)	63 (10.9)	IND (HSSSS)	8 (1.38)	17 (2.94)
82	INC	371 (54.56)	BJP	256 (37.65)	115 (16.91)	IND (AS)	15 (2.21)	38 (5.59)
83	BJP	387 (48.8)	INC	353 (44.51)	34 (4.29)	IND (AS)	14 (1.77)	39 (4.92)
84	BJP	257 (42.76)	INC	231 (38.44)	26 (4.32)	IND (AS)	94 (15.64)	19 (3.16)
85	INC	390 (50.91)	BJP	335 (43.73)	55 (7.18)	IND (AS)	18 (2.35)	23 (3)
86	INC	234 (51.66)	BJP	175 (38.63)	59 (13.03)	IND (AS)	21 (4.64)	23 (5.08)
87	BJP	178 (59.33)	INC	106 (35.33)	72 (24)	BVHP	6 (2)	10 (3.33)
88	BJP	314 (71.69)	INC	108 (24.66)	206 (47.03)	IND (AS)	7 (1.6)	9 (2.05)
89	BJP	357 (71.83)	INC	112 (22.54)	245 (49.29)	IND (AS)	7 (1.41)	21 (4.23)
90	INC	234 (45.09)	BJP	166 (31.98)	68 (13.11)	IND (AS)	86 (16.57)	33 (6.36)
91	INC	213 (44.65)	BJP	201 (42.14)	12 (2.51)	IND (AS)	41 (8.6)	22 (4.61)
92	BJP	234 (60)	INC	126 (32.31)	108 (27.69)	IND (AS)	8 (2.05)	22 (5.64)
93	INC	138 (52.08)	BJP	109 (41.13)	29 (10.95)	IND (AS)	9 (3.4)	9 (3.4)
94	INC	202 (42.62)	BJP	154 (32.49)	48 (10.13)	IND (AS)	68 (14.35)	50 (10.55)
95	INC	373 (46.86)	BJP	207 (26.01)	166 (20.85)	IND (AS)	128 (16.08)	88 (11.06)
96	INC	190 (44.92)	BJP	188 (44.44)	2 (0.48)	IND (HSSPS)	11 (2.6)	34 (8.04)
97	BJP	320 (62.75)	INC	139 (27.25)	181 (35.5)	IND (AS)	22 (4.31)	29 (5.69)
98	BJP	224 (50)	INC	186 (41.52)	38 (8.48)	IND (AS)	8 (1.79)	30 (6.7)
99	BJP	127 (52.92)	INC	77 (32.08)	50 (20.84)	IND (AS)	14 (5.83)	22 (9.17)
100	BJP	404 (76.23)	INC	90 (16.98)	314 (59.25)	IND (HSSSS)	14 (2.64)	22 (4.15)
101	BJP	417 (49.94)	INC	211 (25.27)	206 (24.67)	IND (AS)	142 (17.01)	65 (7.78)
102	BJP	178 (43.63)	INC	115 (28.19)	63 (15.44)	IND (AS)	96 (23.53)	19 (4.66)
103	BJP	138 (44.95)	IND (AS)	91 (29.64)	47 (15.31)	INC	51 (16.61)	27 (8.79)
104	BJP	217 (45.4)	IND (AS)	135 (28.24)	82 (17.16)	INC	100 (20.92)	26 (5.44)
105	BJP	229 (43.95)	IND (AS)	153 (29.37)	76 (14.58)	INC	111 (21.31)	28 (5.37)

Contd....

Socio-Economic Amenities - Rural

Access to Education Facilities

Particulars	Number of Village (% of Population)				
	Available	Not Available	If Not Available (Distance of Nearest Facility)		
			A	B	C
Govt. Primary School	188 (89)	86 (11)	2 (0)	1 (0)	0 (0)
Private Primary School	93 (47)	181 (53)	67 (9)	11 (2)	5 (1)
Govt. Middle School	90 (59)	184 (41)	80 (15)	11 (2)	1 (0)
Private Middle School	68 (32)	206 (68)	32 (6)	12 (2)	8 (1)
Govt. Secondary School	42 (33)	232 (67)	130 (37)	64 (17)	9 (2)
Private Secondary School	25 (14)	249 (86)	9 (3)	2 (0)	5 (1)
Govt. Senior Secondary School	8 (9)	266 (91)	87 (29)	115 (38)	45 (15)
Private Senior Secondary School	9 (6)	265 (94)	1 (1)	4 (2)	6 (2)
Govt. Arts and Science Degree College	0 (0)	274 (100)	14 (6)	53 (20)	193 (67)
Private Arts and Science Degree College	0 (0)	274 (100)	2 (1)	3 (2)	9 (4)
Govt. Engineering College	0 (0)	274 (100)	0 (0)	0 (0)	161 (56)
Private Engineering College	0 (0)	274 (100)	0 (0)	0 (0)	113 (44)
Govt. Medicine College	0 (0)	274 (100)	0 (0)	0 (0)	268 (98)
Private Medicine College	0 (0)	274 (100)	0 (0)	0 (0)	6 (2)
Govt. Management Institute	0 (0)	274 (100)	0 (0)	0 (0)	242 (87)
Private Management Institute	0 (0)	274 (100)	0 (0)	0 (0)	32 (13)
Govt. Polytechnic	0 (0)	274 (100)	0 (0)	0 (0)	239 (89)
Private Polytechnic	0 (0)	274 (100)	0 (0)	0 (0)	35 (11)
Govt. Vocational Training School/ITI	0 (0)	274 (100)	6 (3)	20 (8)	120 (40)
Private Vocational Training School/ITI	0 (0)	274 (100)	11 (5)	29 (10)	81 (31)
Govt. Non Formal Training Centre	0 (0)	274 (100)	13 (6)	39 (15)	170 (60)
Private Non Formal Training Centre	0 (0)	274 (100)	3 (1)	3 (1)	46 (16)
Govt. School For Disabled	0 (0)	274 (100)	0 (0)	0 (0)	272 (100)
Private School For Disabled	0 (0)	274 (100)	0 (0)	0 (0)	2 (0)
Government Others	0 (0)	274 (100)	0 (0)	0 (0)	0 (0)
Private Others	0 (0)	274 (100)	0 (0)	0 (0)	0 (0)

Note : Distance A : Less than 5 km; B : Between 5-10 km; C : 10+ km.; Source : Data Analysis is based on 2011 Census.

DISCLAIMER

The Terms of Use and Disclaimer of Datanet India Private Limited (hereinafter referred to as "Datanet") for use of this analysis report of **Bhim Assembly Constituency (Bhim Vidhan Sabha)** :-

1. **Assembly Factbook™** is a Registered Trade Mark owned by Datanet.
2. All the maps are sketched and graphical representation only and have not been drawn to the scale and also not to represent the actual geographical area or boundary of the unit.
3. The data for the aforesaid analysis is based on authentic sources and has been culled from the various publications of Census, CSO and NSSO for district and block level data, various central and state government departments, Central & State Elections Commissions and the concerned Returning Officers' releases, Electoral Rolls, Election results and allied publications, internal assessment, surveys, estimates and analysis. Therefore, certain adjustment of data at micro level may have been done to arrive closer to the macro data.
4. Data have been provided on an "As Is" and "As AVAILABLE" basis
5. The colours shown in the maps or diagram and charts of a particular party, alliance or AC are indicative and do not represent them.
6. This publication which includes maps, sheets, graphs and data would be the property under copyright of Datanet only. The user may use these for its internal study, analysis and research purposes. It's public display, re-selling or any commercial uses by the user are not allowed.
7. Datanet has taken due care and caution in compilation and processing of data and allied information, but does not guarantee the accuracy, adequacy or completeness of any information/analysis and will be not responsible for any errors or omissions or for the results obtained from the use of such information/analysis.
8. All the contents for the publication have been culled from various authentic sources and Datanet reasonably believes such sources to be reliable, but does not make any representations, express or implied as to the accuracy or fitness of use of such information. The information or contents of the information/analysis do not constitute advice and should not be relied upon in making (or refraining from making) any decision. Any reliance placed upon the information provided by Datanet is the sole responsibility and strictly at the user's risk.
9. In no event will Datanet be liable for any damages (including, without limitation, damages for loss of business projects, or loss of profits) arising in contract, tort or otherwise from the use of or inability to use any of its contents, or from any action taken (or refrained from being taken) as a result of using the analysis or any of its contents. Datanet its directors, owners, editors, officials, employees, distributor and agents or any associate will not be liable for any errors in the information contained or any consequences arising from the use of the contents of the provided information/analysis.
10. If any provision of these terms and conditions is held invalid or illegal or unenforceable for any reason by any court of competent jurisdiction, such provision shall be severed and the remainder of provisions of the terms and conditions shall continue in full force and effect as if the Term of Use had been executed with the invalid, illegal or unenforceable provision eliminated.
11. If there are any discrepancies in the information provided, please bring it to attention of Datanet for suitable rectification measures.

**Buy Online This Complete Book At
Datanet India eBooks Store**

www.indiastatpublications.com

or go directly at

[http://www.indiastatpublications.com/
Assembly_factbook/Rajasthan/Rajsamand/ Bhim](http://www.indiastatpublications.com/Assembly_factbook/Rajasthan/Rajsamand/Bhim)

 **india**stat**elections**

ISBN : 978-93-87267-46-6



9 789387 267466