



Rajasthan

Assembly Factbook™

Degana Assembly Constituency



Key Electoral Data of Degana
Assembly Constituency (Vidhan Sabha)

Rajasthan

Assembly Factbook™

Degana Assembly Constituency



Degana Vidhan Sabha

Editor & Director

Dr. R.K. Thukral

Research Editor

Dr. Shafeeq Rahman

Compiled, Researched and Published by Datanet India Pvt. Ltd.

D-100, 1st Floor,

Okhla Industrial Area, Phase-I,
New Delhi- 110020.

Ph.: 91-11- 43580781-84

Email : support@indiastatpublications.com

Website : www.indiastatelections.com

Online Book Store :

www.indiastatpublications.com

Report No. : AFB/RJ-112-0125

ISBN : 978-93-87267-66-4

First Edition : January, 2018

Eighth Updated Edition : January, 2025

Price : Rs. 11500/-

US\$ 310

© Datanet India Pvt. Ltd.

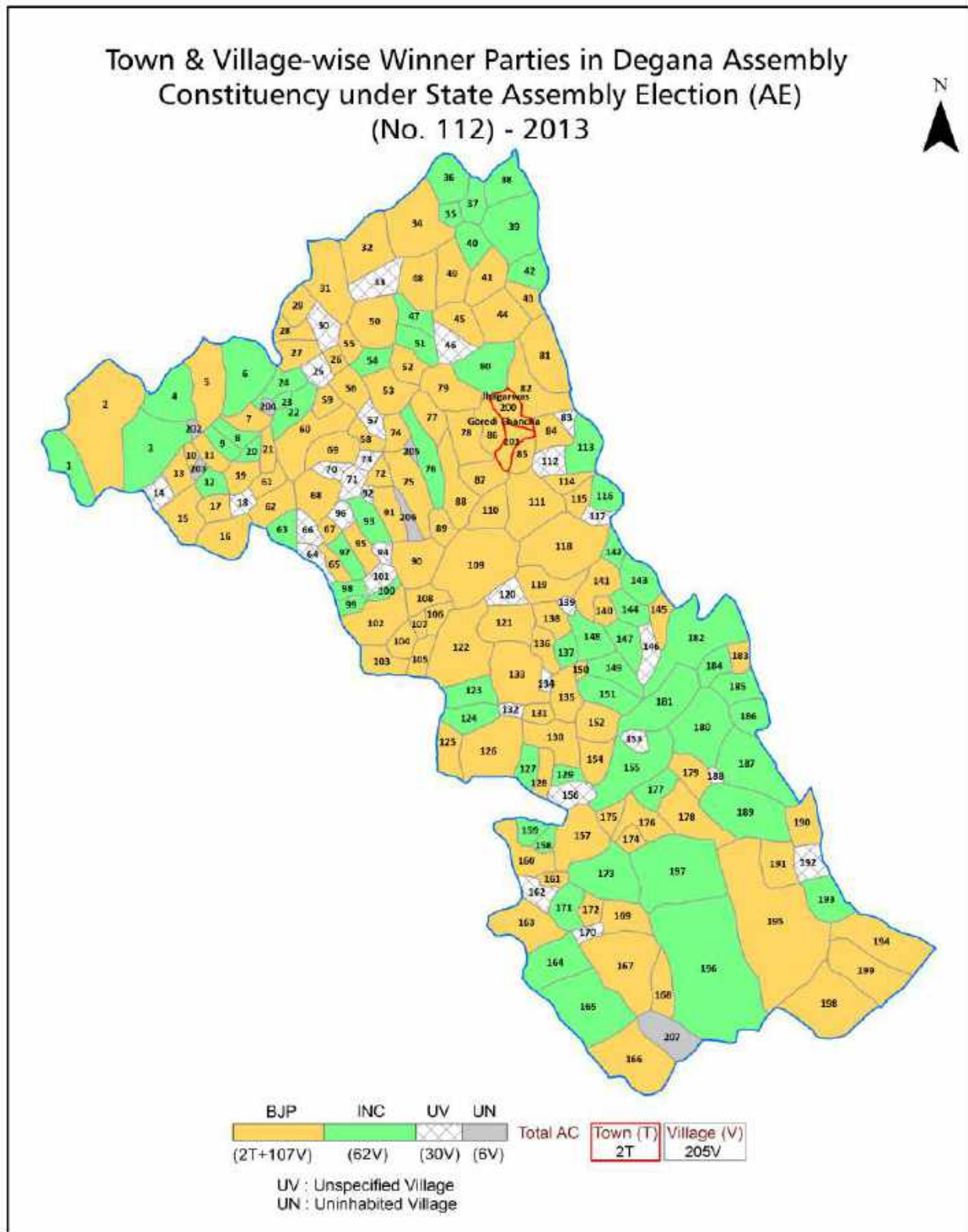
All rights reserved. No part of this book may be reproduced, stored in a retrieval system or transmitted in any form or by any means, mechanical photocopying, photographing, scanning, recording or otherwise without the prior written permission of the publisher. Please refer to Disclaimer at page no. 225 for the use of this publication.

Printed in India

Contents

No.	Particulars	Page No.
	Introduction	
1	Assembly Constituency - (Vidhan Sabha) at a Glance Features of Assembly as per Delimitation Commission of India (2008)	1-2
	Location and Political Maps	
2	Location Map Boundaries of Assembly Constituency - (Vidhan Sabha in District Boundaries of Assembly Constituency under Parliamentary Constituency - (Lok Sabha) Town & Village-wise Winner Parties- 2024, 2023, 2019, 2018, 2014, 2013, 2009 and 2008	3-11
	Administrative Setup (2011)	
3	District Sub-district Towns Villages Inhabited Villages Uninhabited Villages Village Panchayat Intermediate Panchayat	12-22
	Demographics (2011)	
4	Population Households Rural/Urban Population Towns and Villages by Population Size Sex Ratio (Total & 0-6 Years) Religious Population Social Population Literacy Rate	23-24
	Electoral Features	
5	Important Dates of Last Elections Held Electors by Gender Service Electors Voters Voters Turnout Polling Stations & Average Number of Electors per Polling Station Electors by Age Group Present Elected Representatives	25-30
	Historical Summary Election Results	
6	Vote Share of Major Parties Winning Margin (Number & Percentage Polarity of Parties Summary Result of Assembly Segment of Parliamentary Elections 2024, 2019, 2014, 2009, 2004 and 1999 Summary Result of Assembly Elections 2023, 2018, 2013, 2008, 2003, 1998, 1993, 1990, 1985, 1980, 1977, 1972, 1967, 1962 and 1957	31-53
	Polling Station Level Election Results	
7	Name and Number of Polling Station 2024, 2023, 2019, 2018, 2014, 2013, 2009 and 2008 Polling Station-wise Electors, Voters & Voters Turnout 2024, 2023, 2019, 2018, 2014, 2013, 2009 and 2008 Polling Station wise Elections Results 2024, 2023, 2019, 2018, 2014, 2013, 2009 and 2008	54-205
	Share of Assembly Constituency	
8	Share of Assembly Constituency - (Vidhan Sabha) in State, District and Parliamentary Constituency - (Lok Sabha)	206
	Socio-Economic Amenities (2011)	
9	Access to Administrative Units Agricultural, Manufacturing and Industrial Commodities Demographic Indicators Education Health & Manpower Drinking Water Supply Sanitation Entertainment and Recreations Infrastructure Power Food Allocation Distribution and Marketing of Agriculture Commodities Infrastructure Transport and Road Infrastructure Communication Banking and Financial Services Land Use Irrigation Source	208-222
10	Abbreviation & Sources	223-224
11	Disclaimer	225

Location & Political Map



Administrative Setup

List of Village Panchayat & Intermediate Panchayat (Block) Name - 2011

Village Name	Village Panchayat Name	Intermediate Panchayat Name
Aakeli -B	Bachhwari	Degana
Achhojai	Gonarda	Degana
Alniyawas	Alniyawas	Riyan
Alwas	Nimbola Kalan	Degana
Antroli Kalan	Antroli Kalan	Degana
Antroli Khurd	Antroli Kalan	Degana
Bachhwari	Bachhwari	Degana
Bachhwas	Choliyas	Degana
Bada Asan	Dhanipura	Riyan
Bajiyasar	Kitalsar	Degana
Bamna Kalan	Chosali	Degana
Bamna Khurd	Chosali	Degana
Banwara	Nimbola Biswa	Riyan
Banwarla	Banwarla	Degana
Bari Ghati	Bari Ghati	Riyan
Barna	Barna	Degana
Basni Jaga	Ladpura	Riyan
Bedas Kalan	Nathawara	Degana
Bhadwasi	Kherwa	Degana
Bharli	Barna	Degana
Bhawal Charna	Thata	Degana
Bhawariya	Daboli Mithi	Degana
Bherunda	Bherunda	Riyan
Bichpuri	Rajod	Degana
Bikharniya Kalan	Bikharniya Kalan	Degana
Bikharniya Khurd	Bikharniya Kalan	Degana
Bofli	Mori Kalan	Riyan
Butati	Butati	Degana
Chak Chiknas	Banwarla	Degana

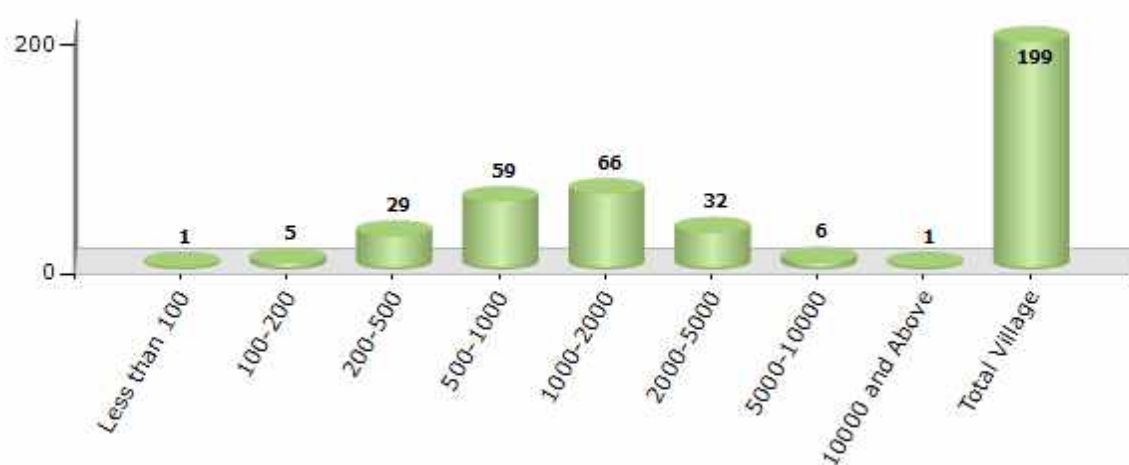
Contd....

Demographic

Number of Villages by Population Size - 2011

Less than 100	100-200	200-500	500-1000	1000-2000	2000-5000	5000-10000	10000 and Above	Total Village
1	5	29	59	66	32	6	1	199

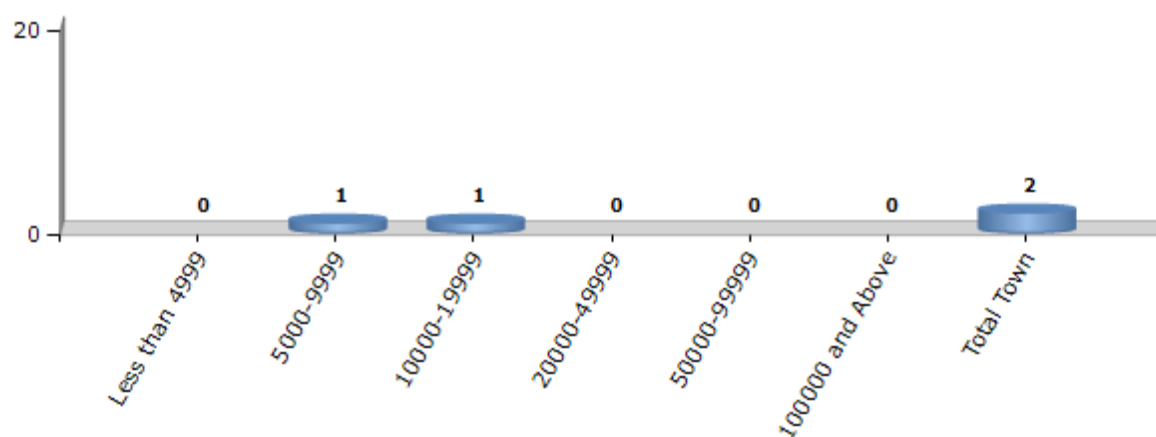
Number of Villages by Population Size - 2011



Number of Towns by Population Size - 2011

Less than 4999	5000-9999	10000-19999	20000-49999	50000-99999	100000 and Above	Total Town
0	1	1	0	0	0	2

Number of Towns by Population Size - 2011



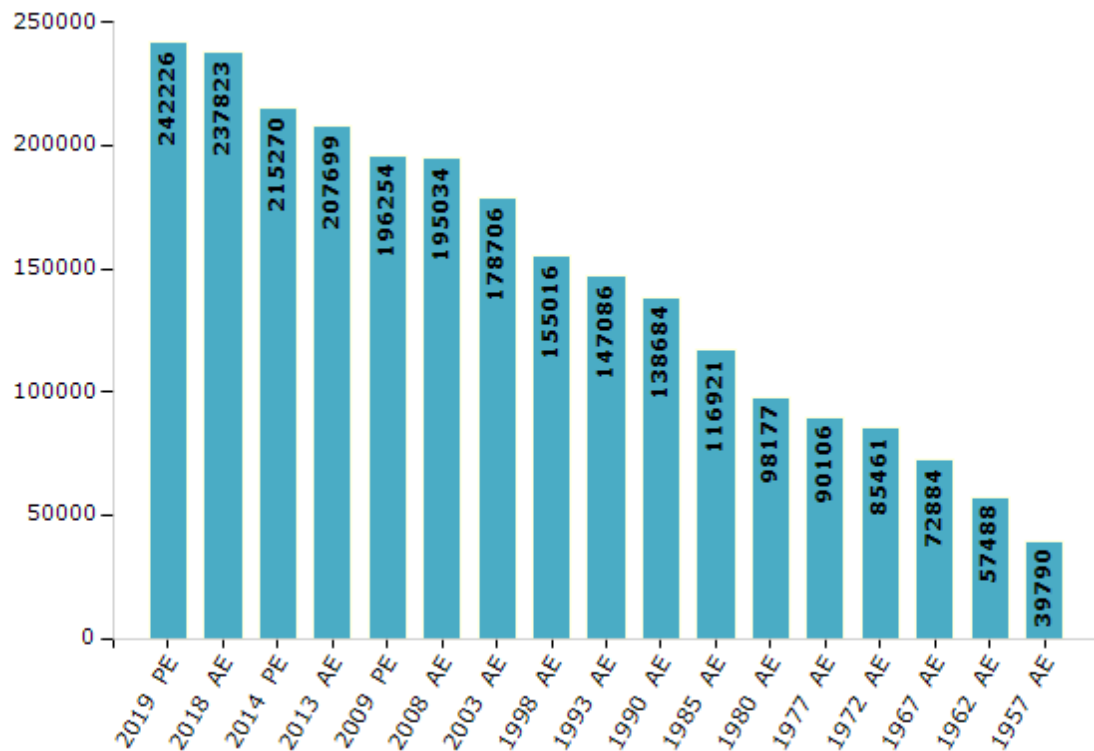
Electoral Features

Electors by Male & Female

Year	Male	Female	Others	Total
2019 PE	125883	116343	0	242226
2018 AE	123494	114329	0	237823
2014 PE	113034	102236	0	215270
2013 AE	109107	98592	0	207699
2009 PE	102006	94248	-	196254
2008 AE	100861	94173	-	195034
2004 PE	-	-	-	-
2003 AE	92440	86266	-	178706
1999 PE	-	-	-	-
1998 AE	80718	74298	-	155016

Year	Male	Female	Others	Total
1993 AE	75329	71757	-	147086
1990 AE	73229	65455	-	138684
1985 AE	61213	55708	-	116921
1980 AE	48973	49204	-	98177
1977 AE	46443	43663	-	90106
1972 AE	43929	41532	-	85461
1967 AE	-	-	-	72884
1962 AE	-	-	-	57488
1957 AE	-	-	-	39790
1952 AE	-	-	-	-

Number of Electors

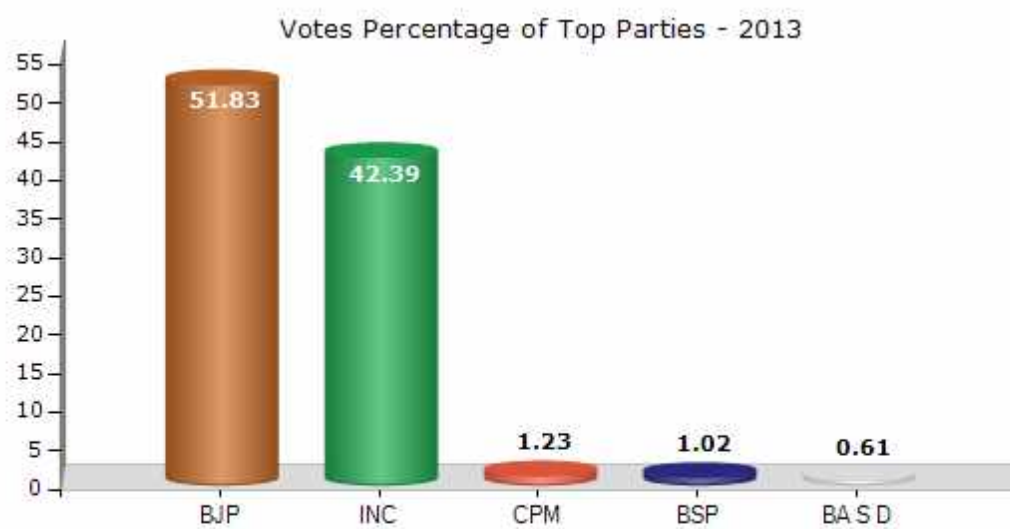


Note : AE : Assembly Election, PE : Assembly Segment of Parliamentary Election

Historical Summary Election Results

Summary Result of Assembly Election - 2013

Candidate Name	Party	Votes	Votes %
Ajay Singh	BJP	79526	51.83
Richhpal Singh	INC	65044	42.39
Bhanwar Lal	CPM	1885	1.23
Sahdev	BSP	1571	1.02
Babulal	BA S D	932	0.61
Vikram Singh	SP	795	0.52
Bhanwarlal Ojha	IND	516	0.34
Pappuram	NUZP	454	0.3
Khajoo Mohammad	JGP	383	0.25
	NOTA	2340	1.52



Polling Station Level Election Results

Number and Name of Polling Stations (PS) (2018)

Number of Polling Stations	Name of Polling Stations	Number of Polling Stations	Name of Polling Stations
1	Govt. Secondary School Dhadhriya Kallan (Right Part)	22	Govt. Girls Upper Primary School Sanju
2	Govt. Secondary School Dhadhriya Kallan (Left Part)	23	Govt. Sarada Higher Secondary School Middle Part Sanju
3	Govt. Higher Secondary School Right Part, Nimbari Chandawata	24	Govt. Sarada Higher Secondary School Left Part Sanju
4	Govt. Higher Secondary School Middle Part, Nimbari Chandawata	25	Govt. Secondary School Right Part Khivatana
5	Govt. Higher Secondary School Left Part, Nimbari Chandawata	26	Govt. Secondary School Left Part Khivatana
6	Govt. Primary School Right Part, Butati	27	Govt. Higher Secondary School Chosali
7	Govt. Primary School Left Part, Butati	28	Govt. Primary School Bamna Kallan
8	Govt. Higher Secondary School Middle Part Butati	29	Govt. Upper Primary School Bamna Khurd
9	Govt. Higher Secondary School East Part Butati	30	Govt. Upper Primary School Chandani
10	Govt. Secondary School Sindhlash	31	Govt. Upper Primary School Left Part Chuva
11	Govt. Upper Primary School Aakeli B (West Part)	32	Govt. Upper Primary School Right Part Chuva
12	Govt. Upper Primary School Aakeli B (East Part)	33	Govt. Primary School Mahiyasar
13	Govt. Higher Secondary School Right Part, Bachawari	34	Govt. Higher Secondary School Right Part Chui
14	Govt. Higher Secondary School Left Part, Bachawari	35	Govt. Higher Secondary School Left Part Chui
15	Govt. Upper Primary School Doodhras	36	Samaj Klyan Bhawan, Nayko Ka Mohalla, Chui
16	Govt. Secondary School Bhadwasi	37	Govt. Higher Secondary School Davolimithi
17	Govt. Primary School Dugaur Dasa	38	Govt. Upper Primary School Bhanwaria
18	Govt. Primary School Jaitpura Khurd	39	Govt. Upper Primary School Davoli Khari
19	Govt. Secondary School Hirni Dhani	40	Govt. Upper Primary School Rajapura
20	Govt. Upper Primary School Dagari	41	Govt. Upper Primary School Kawal
21	Govt. Higher Secondary School Khairwa	42	Govt. Higher Secondary School Left Part Jakhera

Contd....

Polling Station Level Election Results

Polling Station-wise Votes Secured by Overall Top Five Parties in Degana Assembly in Assembly Election (AE) under Rajsamand Parliamentary Constituency in Rajasthan (2018)

Number of Polling Station	Winner - Vijaypal Mirdha (INC)	Runner-up - Ajay Singh Kilak (BJP)	3rd - Mangilal Kala (IND)	4th - Mohan Singh Saanju (IND)	5th - Bajrang Singh (IND)	NOTA	Other	Total Votes Secured
36	232	171	248	4	6	5	15	681
37	501	188	32	14	0	7	15	757
38	179	114	8	0	2	6	13	322
39	161	49	11	2	3	2	25	253
40	414	270	123	4	0	8	24	843
41	213	128	41	42	2	3	15	444
42	479	183	89	2	3	2	27	785
43	333	368	32	3	2	7	30	775
44	119	313	195	5	5	7	22	666
45	364	91	118	3	9	6	16	607
46	250	223	20	11	1	4	15	524
47	181	112	4	0	1	0	13	311
48	411	256	133	83	4	8	23	918
49	488	253	59	26	5	12	57	900
50	282	286	147	7	1	3	13	739
51	232	351	52	12	0	2	15	664
52	307	185	114	3	0	6	27	642
53	132	83	84	157	6	7	33	502
54	288	202	17	1	0	5	12	525
55	294	287	166	122	8	5	41	923
56	175	261	97	121	1	12	17	684
57	72	100	29	60	1	6	14	282
58	211	129	105	38	3	6	13	505
59	151	231	122	12	3	12	13	544
60	341	165	22	1	0	3	9	541
61	235	360	29	87	7	16	43	777
62	218	231	259	18	4	15	19	764
63	229	44	73	120	2	9	15	492
64	91	132	56	61	1	2	6	349
65	287	215	0	18	1	6	15	542
66	272	177	116	16	4	8	17	610
67	219	141	45	1	1	0	3	410
68	405	294	49	5	5	12	31	801
69	137	32	77	103	2	11	54	416
70	137	41	49	27	3	11	7	275

Contd....

Polling Station Level Election Results

Winner, Runner-up and 3rd Party Position & Winning Margin According to Polling Stations in Degana Assembly in Assembly Election (AE) under Rajsamand Parliamentary Constituency in Rajasthan (2018)

Polling Station Number	Winner Party	Winner Votes (%)	Runner-up Party	Runner-up Votes (%)	Winning Margin Votes (%)	Third Party	Third Party Votes (%)	Other Votes (%)
71	IND (MSS)	144 (34.87)	BJP	118 (28.57)	26 (6.3)	INC	83 (20.1)	68 (16.46)
72	INC	416 (62.84)	BJP	97 (14.65)	319 (48.19)	IND (MK)	63 (9.52)	86 (12.99)
73	INC	243 (68.26)	BJP	73 (20.51)	170 (47.75)	IND (MSS)	22 (6.18)	18 (5.06)
74	BJP	248 (51.03)	INC	227 (46.71)	21 (4.32)	CPI	3 (0.62)	8 (1.65)
75	INC	181 (64.18)	IND (MSS)	48 (17.02)	133 (47.16)	BJP	39 (13.83)	14 (4.96)
76	BJP	293 (41.92)	INC	184 (26.32)	109 (15.6)	IND (MK)	109 (15.59)	113 (16.17)
77	BJP	221 (56.52)	INC	82 (20.97)	139 (35.55)	IND (MK)	46 (11.76)	42 (10.74)
78	INC	300 (63.16)	BJP	148 (31.16)	152 (32)	IND (MSS)	8 (1.68)	19 (4)
79	IND (MSS)	225 (28.85)	INC	180 (23.08)	45 (5.77)	BJP	167 (21.41)	208 (26.67)
80	INC	178 (51.74)	BJP	67 (19.48)	111 (32.26)	IND (MSS)	56 (16.28)	43 (12.5)
81	INC	253 (39.47)	BJP	154 (24.02)	99 (15.45)	IND (MK)	144 (22.46)	90 (14.04)
82	INC	299 (49.02)	BJP	178 (29.18)	121 (19.84)	IND (MK)	85 (13.93)	48 (7.87)
83	INC	271 (49.54)	BJP	153 (27.97)	118 (21.57)	IND (MK)	62 (11.33)	61 (11.15)
84	INC	204 (41.21)	BJP	141 (28.48)	63 (12.73)	IND (MSS)	56 (11.31)	94 (18.99)
85	IND (MSS)	224 (38.82)	IND (MK)	161 (27.9)	63 (10.92)	INC	89 (15.42)	103 (17.85)
86	INC	366 (40.89)	BJP	291 (32.51)	75 (8.38)	IND (MSS)	109 (12.18)	129 (14.41)
87	BJP	376 (60.65)	INC	106 (17.1)	270 (43.55)	IND (MK)	68 (10.97)	70 (11.29)
88	INC	254 (39.08)	IND (MK)	181 (27.85)	73 (11.23)	BJP	155 (23.85)	60 (9.23)
89	INC	317 (40.69)	IND (MSS)	164 (21.05)	153 (19.64)	BJP	137 (17.59)	161 (20.67)
90	INC	322 (53.94)	BJP	171 (28.64)	151 (25.3)	IND (MK)	40 (6.7)	64 (10.72)
91	BJP	454 (61.19)	INC	224 (30.19)	230 (31)	IND (MSS)	16 (2.16)	48 (6.47)
92	INC	220 (54.59)	BJP	72 (17.87)	148 (36.72)	IND (BS)	41 (10.17)	70 (17.37)
93	INC	206 (37.8)	IND (MK)	188 (34.5)	18 (3.3)	IND (BS)	60 (11.01)	91 (16.7)
94	INC	289 (48.49)	BJP	141 (23.66)	148 (24.83)	IND (MK)	118 (19.8)	48 (8.05)
95	INC	239 (43.22)	BJP	198 (35.8)	41 (7.42)	IND (MK)	72 (13.02)	44 (7.96)
96	IND (MK)	121 (34.08)	INC	116 (32.68)	5 (1.4)	BJP	96 (27.04)	22 (6.2)
97	INC	197 (31.47)	IND (MSS)	149 (23.8)	48 (7.67)	BJP	130 (20.77)	150 (23.96)
98	BJP	237 (32.33)	IND (MK)	202 (27.56)	35 (4.77)	INC	175 (23.87)	119 (16.23)
99	BJP	362 (35.84)	INC	356 (35.25)	6 (0.59)	IND (MK)	244 (24.16)	48 (4.75)
100	INC	462 (47.98)	IND (MSS)	155 (16.1)	307 (31.88)	BJP	142 (14.75)	204 (21.18)
101	INC	423 (48.96)	BJP	222 (25.69)	201 (23.27)	IND (MK)	84 (9.72)	135 (15.63)
102	INC	360 (43.9)	BJP	259 (31.59)	101 (12.31)	IND (MSS)	97 (11.83)	104 (12.68)
103	BJP	379 (53.99)	INC	198 (28.21)	181 (25.78)	BSP	52 (7.41)	73 (10.4)
104	BJP	254 (33.78)	INC	185 (24.6)	69 (9.18)	IND (MK)	123 (16.36)	190 (25.27)
105	INC	300 (35.55)	BJP	186 (22.04)	114 (13.51)	IND (MK)	153 (18.13)	205 (24.29)

Contd....

Socio-Economic Amenities - Rural

Access to Education Facilities

Particulars	Number of Village (% of Population)				
	Available	Not Available	If Not Available (Distance of Nearest Facility)		
			A	B	C
Govt. Primary School	164 (96)	35 (4)	0 (0)	1 (0)	0 (0)
Private Primary School	100 (74)	99 (26)	31 (3)	3 (0)	0 (0)
Govt. Middle School	107 (81)	92 (19)	48 (9)	7 (1)	0 (0)
Private Middle School	76 (60)	123 (40)	14 (3)	5 (1)	3 (0)
Govt. Secondary School	67 (61)	132 (39)	74 (19)	35 (12)	2 (0)
Private Secondary School	44 (41)	155 (59)	6 (2)	3 (1)	2 (0)
Govt. Senior Secondary School	17 (26)	182 (74)	28 (10)	101 (41)	30 (10)
Private Senior Secondary School	21 (23)	178 (77)	4 (2)	5 (4)	2 (0)
Govt. Arts and Science Degree College	0 (0)	199 (100)	1 (1)	6 (4)	150 (70)
Private Arts and Science Degree College	0 (0)	199 (100)	3 (1)	14 (10)	25 (14)
Govt. Engineering College	0 (0)	199 (100)	0 (0)	0 (0)	186 (92)
Private Engineering College	0 (0)	199 (100)	0 (0)	1 (1)	12 (8)
Govt. Medicine College	0 (0)	199 (100)	0 (0)	0 (0)	198 (100)
Private Medicine College	0 (0)	199 (100)	0 (0)	0 (0)	1 (0)
Govt. Management Institute	0 (0)	199 (100)	0 (0)	0 (0)	137 (64)
Private Management Institute	0 (0)	199 (100)	0 (0)	0 (0)	62 (36)
Govt. Polytechnic	0 (0)	199 (100)	0 (0)	0 (0)	195 (99)
Private Polytechnic	0 (0)	199 (100)	0 (0)	0 (0)	4 (1)
Govt. Vocational Training School/ITI	0 (0)	199 (100)	0 (0)	3 (2)	156 (75)
Private Vocational Training School/ITI	1 (1)	198 (99)	3 (1)	15 (10)	21 (10)
Govt. Non Formal Training Centre	0 (0)	199 (100)	3 (1)	16 (11)	169 (78)
Private Non Formal Training Centre	0 (0)	199 (100)	0 (0)	2 (1)	9 (8)
Govt. School For Disabled	0 (0)	199 (100)	0 (0)	0 (0)	172 (86)
Private School For Disabled	0 (0)	199 (100)	0 (0)	0 (0)	27 (14)
Government Others	0 (0)	199 (100)	0 (0)	0 (0)	0 (0)
Private Others	0 (0)	199 (100)	0 (0)	0 (0)	0 (0)

Note : Distance A : Less than 5 km; B : Between 5-10 km; C : 10+ km.; Source : Data Analysis is based on 2011 Census.

DISCLAIMER

The Terms of Use and Disclaimer of Datanet India Private Limited (hereinafter referred to as "Datanet") for use of this analysis report of **Degana Assembly Constituency (Degana Vidhan Sabha)** :-

1. **Assembly Factbook™** is a Registered Trade Mark owned by Datanet.
2. All the maps are sketched and graphical representation only and have not been drawn to the scale and also not to represent the actual geographical area or boundary of the unit.
3. The data for the aforesaid analysis is based on authentic sources and has been culled from the various publications of Census, CSO and NSSO for district and block level data, various central and state government departments, Central & State Elections Commissions and the concerned Returning Officers' releases, Electoral Rolls, Election results and allied publications, internal assessment, surveys, estimates and analysis. Therefore, certain adjustment of data at micro level may have been done to arrive closer to the macro data.
4. Data have been provided on an "As Is" and "As AVAILABLE" basis
5. The colours shown in the maps or diagram and charts of a particular party, alliance or AC are indicative and do not represent them.
6. This publication which includes maps, sheets, graphs and data would be the property under copyright of Datanet only. The user may use these for its internal study, analysis and research purposes. It's public display, re-selling or any commercial uses by the user are not allowed.
7. Datanet has taken due care and caution in compilation and processing of data and allied information, but does not guarantee the accuracy, adequacy or completeness of any information/analysis and will be not responsible for any errors or omissions or for the results obtained from the use of such information/analysis.
8. All the contents for the publication have been culled from various authentic sources and Datanet reasonably believes such sources to be reliable, but does not make any representations, express or implied as to the accuracy or fitness of use of such information. The information or contents of the information/analysis do not constitute advice and should not be relied upon in making (or refraining from making) any decision. Any reliance placed upon the information provided by Datanet is the sole responsibility and strictly at the user's risk.
9. In no event will Datanet be liable for any damages (including, without limitation, damages for loss of business projects, or loss of profits) arising in contract, tort or otherwise from the use of or inability to use any of its contents, or from any action taken (or refrained from being taken) as a result of using the analysis or any of its contents. Datanet its directors, owners, editors, officials, employees, distributor and agents or any associate will not be liable for any errors in the information contained or any consequences arising from the use of the contents of the provided information/analysis.
10. If any provision of these terms and conditions is held invalid or illegal or unenforceable for any reason by any court of competent jurisdiction, such provision shall be severed and the remainder of provisions of the terms and conditions shall continue in full force and effect as if the Term of Use had been executed with the invalid, illegal or unenforceable provision eliminated.
11. If there are any discrepancies in the information provided, please bring it to attention of Datanet for suitable rectification measures.

Buy Online This Complete Book At
Datanet India eBooks Store

www.indiastatpublications.com

or go directly at

[http://www.indiastatpublications.com/
Assembly_factbook/Rajasthan/Rajsamand/ Degana](http://www.indiastatpublications.com/Assembly_factbook/Rajasthan/Rajsamand/Degana)

 **indiastat**elections

ISBN : 978-93-87267-66-4



9 789387 267664