



Rajasthan

# Assembly Factbook™

Jaitaran Assembly Constituency



Key Electoral Data of Jaitaran  
Assembly Constituency (Vidhan Sabha)

Rajasthan  
**Assembly Factbook**<sup>TM</sup>  
Jaitaran Assembly Constituency



Jaitaran Vidhan Sabha

## **Editor & Director**

Dr. R.K. Thukral

## **Research Editor**

Dr. Shafeeq Rahman

## **Compiled, Researched and Published by Datanet India Pvt. Ltd.**

D-100, 1st Floor,

Okhla Industrial Area, Phase-I,  
New Delhi- 110020.

Ph.: 91-11- 43580781-84

Email : support@indiastatpublications.com

Website : www.indiastatelections.com

## **Online Book Store :**

www.indiastatpublications.com

**Report No. :** AFB/RJ-116-0125

**ISBN :** 978-93-87267-86-2

**First Edition :** January, 2018

**Eighth Updated Edition :** January, 2025

**Price :** Rs. 11500/-

US\$ 310

**© Datanet India Pvt. Ltd.**

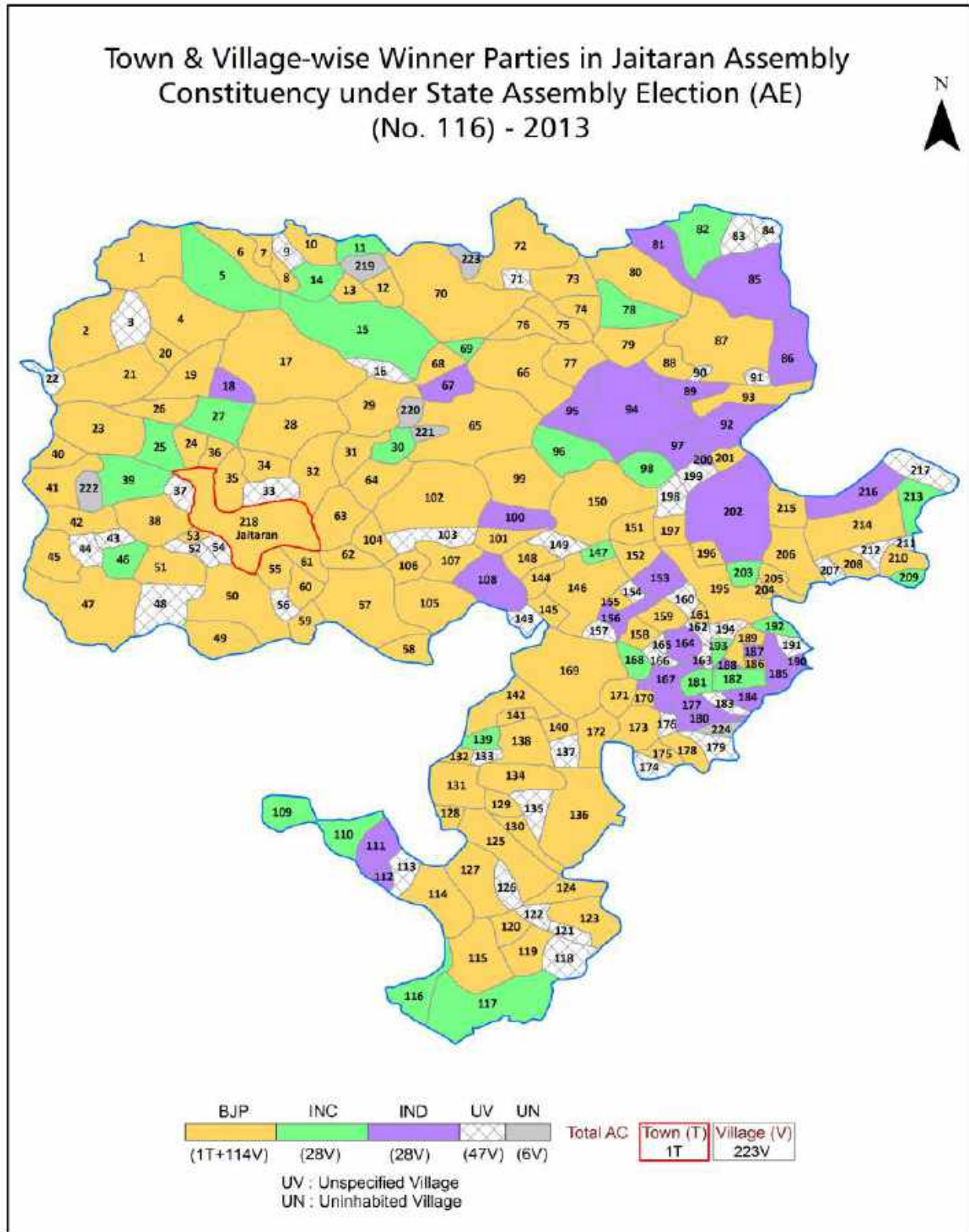
All rights reserved. No part of this book may be reproduced, stored in a retrieval system or transmitted in any form or by any means, mechanical photocopying, photographing, scanning, recording or otherwise without the prior written permission of the publisher. Please refer to Disclaimer at page no. 217 for the use of this publication.

Printed in India

## Contents

No.	Particulars	Page No.
	<b>Introduction</b>	
1	Assembly Constituency - (Vidhan Sabha) at a Glance   Features of Assembly as per Delimitation Commission of India (2008)	1-2
	<b>Location and Political Maps</b>	
2	Location Map   Boundaries of Assembly Constituency - (Vidhan Sabha) in District   Boundaries of Assembly Constituency under Parliamentary Constituency - (Lok Sabha)   Town & Village-wise Winner Parties- 2024, 2023, 2019, 2014, 2013, 2009 and 2008	3-11
	<b>Administrative Setup (2011)</b>	
3	District   Sub-district   Towns   Villages   Inhabited Villages   Uninhabited Villages   Village Panchayat   Intermediate Panchayat	12-23
	<b>Demographics (2011)</b>	
4	Population   Households   Rural/Urban Population   Towns and Villages by Population Size   Sex Ratio (Total & 0-6 Years)   Religious Population   Social Population   Literacy Rate	24-25
	<b>Electoral Features</b>	
5	Important Dates of Last Elections Held   Electors by Gender   Service Electors   Voters   Voters Turnout   Polling Stations & Average Number of Electors per Polling Station   Electors by Age Group   Present Elected Representatives	26-31
	<b>Historical Summary Election Results</b>	
6	Vote Share of Major Parties   Winning Margin (Number & Percentage)   Polarity of Parties   Summary Result of Assembly Segment of Parliamentary Elections 2024, 2019, 2014, 2009, 2004 and 1999   Summary Result of Assembly Elections 2023, 2018, 2013, 2008, 2003, 1998, 1993, 1990, 1985, 1980, 1977, 1972 and 1967	32-52
	<b>Polling Station Level Election Results</b>	
7	Name and Number of Polling Station 2024, 2023, 2019, 2014, 2013, 2009 and 2008   Polling Station-wise Electors, Voters & Voters Turnout 2024, 2023, 2019, 2014, 2013, 2009 and 2008   Polling Station wise Elections Results 2024, 2023, 2019, 2014, 2013, 2009 and 2008	53-197
	<b>Share of Assembly Constituency</b>	
8	Share of Assembly Constituency - (Vidhan Sabha) in State, District and Parliamentary Constituency - (Lok Sabha)	198
	<b>Socio-Economic Amenities (2011)</b>	
9	Access to Administrative Units   Agricultural, Manufacturing and Industrial Commodities   Demographic Indicators   Education   Health & Manpower   Drinking Water Supply   Sanitation   Entertainment and Recreations Infrastructure   Power   Food Allocation Distribution and Marketing of Agriculture Commodities Infrastructure   Transport and Road Infrastructure   Communication   Banking and Financial Services   Land Use   Irrigation Source	200-214
10	<b>Abbreviation &amp; Sources</b>	215-216
11	<b>Disclaimer</b>	217

Location & Political Map



## Administrative Setup

### List of Village Panchayat & Intermediate Panchayat (Block) Name - 2011

Village Name	Village Panchayat Name	Intermediate Panchayat Name
Agewa	Agewa	Jaitaran
Akodiya	Falka	Jaitaran
Amargarh Chang	Chang	Raipur
Amarpura	Rabariyas	Jaitaran
Amarpura	Amarpura	Raipur
Anandpur Kalu With Chak	A P Kalu	Jaitaran
Asan Jilelao	Kalab Kalan	Raipur
Asan Tiloriya	Jhala Ki Chauki	Raipur
Asarlai	Asarlai	Jaitaran
Babra	Babra	Raipur
Bafola	Kalaliya	Raipur
Bagatpura	Ras	Jaitaran
Bagri	Bagri	Raipur
Bakhtawarpura Manpura	Kurki	Jaitaran
Balara	Balara	Jaitaran
Balloo Pura	Deepawas	Raipur
Baloonda	Baloonda	Jaitaran
Balupura	Rabariyas	Jaitaran
Banjakuri	Banjakuri	Jaitaran
Bankas	Falka	Jaitaran
Bar	Bar	Raipur
Baripol	Chang	Raipur
Bassi	A P Kalu	Jaitaran
Bassi@Chainpura	Sewariya	Jaitaran
Beekarlai	Ramawas Kalan	Jaitaran
Belpana	Bagri	Raipur
Ber Kalan	Ber Kalan	Jaitaran
Bhairu Ka Naka	Jhala Ki Chauki	Raipur
Bhaiu	Bagri	Raipur

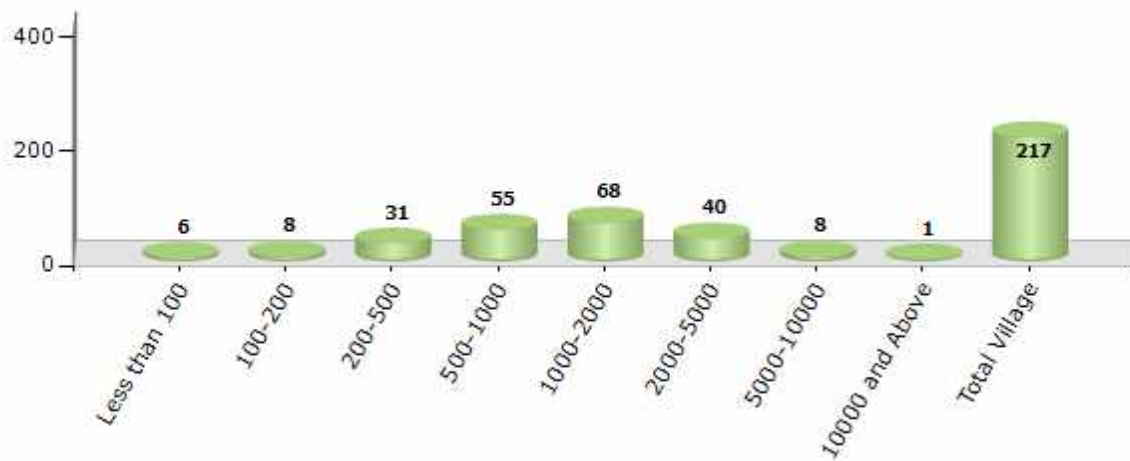
Contd....

**Demographic**

**Number of Villages by Population Size - 2011**

Less than 100	100-200	200-500	500-1000	1000-2000	2000-5000	5000-10000	10000 and Above	Total Village
6	8	31	55	68	40	8	1	217

Number of Villages by Population Size - 2011



**Number of Towns by Population Size - 2011**

Less than 4999	5000-9999	10000-19999	20000-49999	50000-99999	100000 and Above	Total Town
0	0	0	1	0	0	1

Number of Towns by Population Size - 2011

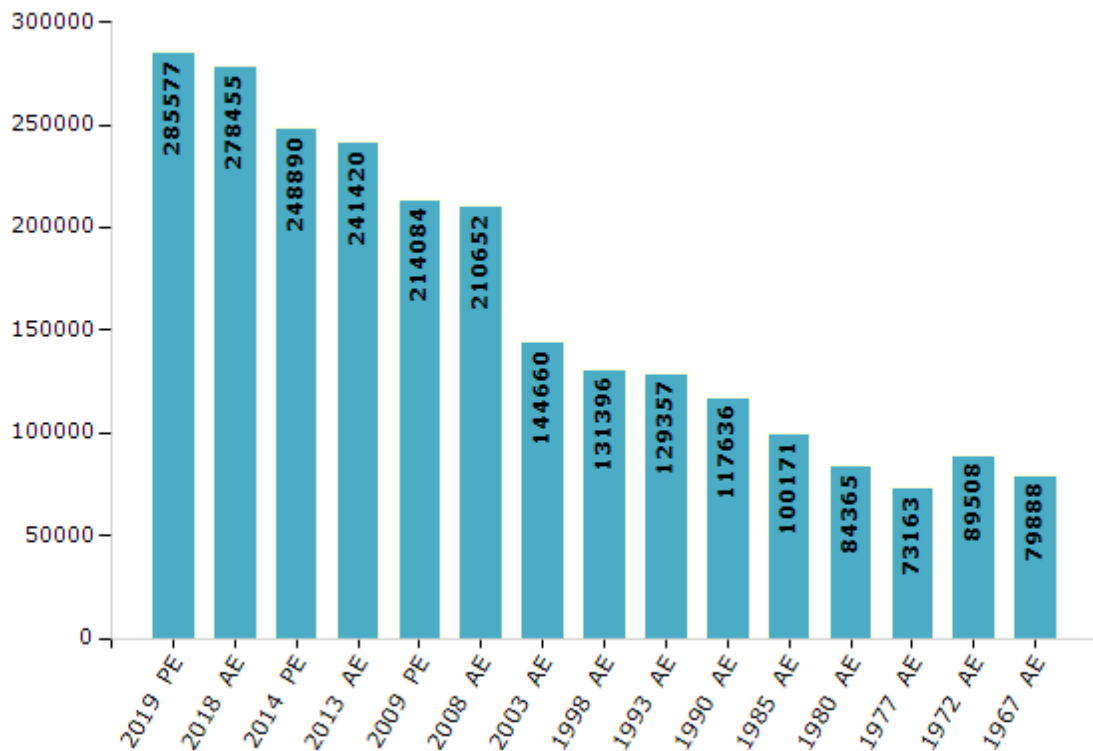


**Electoral Features**

**Electors by Male & Female**

Year	Male	Female	Others	Total	Year	Male	Female	Others	Total
2019 PE	148111	137465	1	285577	1993 AE	66963	62394	-	129357
2018 AE	144514	133941	0	278455	1990 AE	68390	49246	-	117636
2014 PE	129967	118923	0	248890	1985 AE	51425	48746	-	100171
2013 AE	126215	115205	0	241420	1980 AE	42525	41840	-	84365
2009 PE	109486	104598	-	214084	1977 AE	36560	36603	-	73163
2008 AE	107287	103365	-	210652	1972 AE	45009	44499	-	89508
2004 PE	-	-	-	-	1967 AE	-	-	-	79888
2003 AE	73341	71319	-	144660	1962 AE	-	-	-	-
1999 PE	-	-	-	-	1957 AE	-	-	-	-
1998 AE	67880	63516	-	131396	1952 AE	-	-	-	-

**Number of Electors**



**Note :** AE : Assembly Election, PE : Assembly Segment of Parliamentary Election



## Historical Summary Election Results

### Summary Result of Assembly Election - 2013

Candidate Name	Party	Votes	Votes %
Surendra Goyal	BJP	81066	48.72
Dilip Choudhary	INC	46192	27.76
Krishan Singh Gurjar	IND	12636	7.59
Sayar Kathat	IND	6186	3.72
Shakti Singh	IND	2833	1.7
Mukut Singh	IND	2521	1.52
Durga Ram	BSP	2005	1.2
Devkishan Gurjar	BYS	1671	1
Pema Ram Changal	IND	1574	0.95
Santosh Soni	IND	1522	0.91
Dhansingh Rathore	IND	1462	0.88
Gopalsingh	IND	1249	0.75
Kaluram	IND	905	0.54
Ganpat	IND	619	0.37
Beeka Ram As Bheekha Ram	NPEP	583	0.35
Asuram Meghwal	IND	536	0.32
Dhagla Ram	IND	444	0.27
Aasha Ram Prajapat	IND	355	0.21
	NOTA	2038	1.22

## Polling Station Level Election Results

### Number and Name of Polling Stations (PS) (2013)

Number of Polling Stations	Name of Polling Stations	Number of Polling Stations	Name of Polling Stations
1	Dhaneriya	21	Bassi
2	Dhaneriya	22	Lillariya
3	Kekinanda	23	Khachiya
4	Kekinanda	24	Kavliya Khurd
5	Bhubaliya	25	Kavliya Kala
6	Bhubaliya	26	Falaka
7	Rampura	27	Falaka
8	Aodawas	28	Tivadi
9	Kathmor	29	Pipada
10	Dayalpura	30	Bakas
11	Lambiya	31	Akodiya
12	Lambiya	32	Digrana
13	Lambiya	33	Digrana
13A	Lambiya	34	Sidhla
14	Lambiya	35	Kharadi
15	Anandpur Kalu	36	Kharadi
16	Anandpur Kalu	37	Balunda
17	Anandpur Kalu	38	Balunda
18	Anandpur Kalu	39	Balunda
19	Sadhu Ki Dhani	40	Balunda
20	Dhani Dhoda	41	Balunda

Contd....

**Polling Station Level Election Results**

**Polling Station-wise Votes Secured by Overall Top Five Parties in Jaitaran Assembly in Assembly Election (AE) under Rajsamand Parliamentary Constituency in Rajasthan (2013)**

Number of Polling Station	Winner - Surendra Goyal (BJP)	Runner-up - Dilip Choudhary (INC)	3rd - Krishan Singh Gurjar (IND)	4th - Sayar Kathat (IND)	5th - Shakti Singh (IND)	NOTA	Other	Total Votes Secured
35	255	276	22	3	3	6	28	593
36	407	235	39	0	14	5	51	751
37	259	167	1	2	6	8	24	467
38	188	275	31	4	9	2	33	542
39	473	288	1	0	12	2	57	833
40	398	133	66	0	8	8	57	670
41	407	211	208	3	23	12	62	926
42	316	269	51	5	9	7	36	693
43	237	340	14	1	17	2	19	630
44	355	154	4	1	4	8	26	552
45	351	302	40	5	13	8	72	791
46	241	256	2	0	10	7	33	549
47	84	114	0	0	1	3	5	207
48	340	219	44	7	13	16	78	717
49	416	177	5	2	3	7	41	651
50	81	56	123	0	1	0	14	275
51	443	208	148	2	9	1	43	854
52	396	198	88	3	15	4	59	763
53	136	119	202	2	2	4	41	506
53A	234	185	24	0	5	6	35	489
54	166	185	129	10	14	1	54	559
55	250	238	37	2	3	2	27	559
56	376	353	44	4	14	15	68	874
57	393	110	37	2	2	7	40	591
58	560	125	12	2	8	12	71	790
59	165	77	29	0	3	4	28	306
60	288	169	3	1	6	3	27	497
60A	271	81	39	0	5	6	50	452
61	158	215	20	0	2	2	22	419
62	305	187	60	0	6	5	35	598
63	250	295	32	3	1	3	19	603
64	348	166	6	3	7	6	38	574
65	453	260	9	0	11	13	61	807
66	381	184	157	3	6	7	60	798
67	350	324	8	4	18	4	164	872

Contd....

## Polling Station Level Election Results

### Winner, Runner-up and 3rd Party Position & Winning Margin According to Polling Stations in Jaitaran Assembly in Assembly Election (AE) under Rajsamand Parliamentary Constituency in Rajasthan (2013)

Polling Station Number	Winner Party	Winner Votes (%)	Runner-up Party	Runner-up Votes (%)	Winning Margin Votes (%)	Third Party	Third Party Votes (%)	Other Votes (%)
68	BJP	285 (56.89)	INC	148 (29.54)	137 (27.35)	IND (SHS)	15 (2.99)	53 (10.58)
69	BJP	403 (85.56)	INC	42 (8.92)	361 (76.65)	BSP	8 (1.7)	18 (3.82)
70	INC	468 (58.57)	BJP	209 (26.16)	259 (32.42)	IND (KSG)	62 (7.76)	60 (7.51)
71	BJP	281 (50)	INC	210 (37.37)	71 (12.63)	IND (KSG)	23 (4.09)	48 (8.54)
72	BJP	364 (52)	INC	133 (19)	231 (33)	IND (KSG)	70 (10)	133 (19)
73	BJP	438 (48.61)	INC	337 (37.4)	101 (11.21)	IND (KSG)	26 (2.89)	100 (11.1)
74	BJP	344 (60.14)	INC	108 (18.88)	236 (41.26)	IND (KSG)	51 (8.92)	69 (12.06)
75	BJP	249 (55.96)	INC	162 (36.4)	87 (19.55)	IND (SK)	6 (1.35)	28 (6.29)
76	INC	486 (73.52)	BJP	153 (23.15)	333 (50.38)	IND (SK)	4 (0.61)	18 (2.72)
77	INC	278 (47.52)	BJP	273 (46.67)	5 (0.85)	IND (KSG)	7 (1.2)	27 (4.62)
78	BJP	375 (49.54)	INC	335 (44.25)	40 (5.28)	BYS	12 (1.59)	35 (4.62)
79	BJP	341 (70.75)	INC	103 (21.37)	238 (49.38)	IND (PRC)	6 (1.24)	32 (6.64)
80	BJP	289 (46.24)	INC	289 (46.24)	0 (0)	IND (SK)	14 (2.24)	33 (5.28)
81	INC	535 (68.68)	BJP	188 (24.13)	347 (44.54)	IND (SK)	17 (2.18)	39 (5.01)
82	BJP	399 (73.89)	INC	109 (20.19)	290 (53.7)	IND (KSG)	13 (2.41)	19 (3.52)
83	BJP	430 (66.46)	INC	170 (26.28)	260 (40.19)	IND (SHS)	6 (0.93)	41 (6.34)
84	BJP	363 (79.26)	INC	65 (14.19)	298 (65.07)	IND (SS)	6 (1.31)	24 (5.24)
85	BJP	371 (75.87)	INC	105 (21.47)	266 (54.4)	IND (PRC)	2 (0.41)	11 (2.25)
86	BJP	472 (70.87)	INC	153 (22.97)	319 (47.9)	IND (PRC)	5 (0.75)	36 (5.41)
87	BJP	373 (46.8)	INC	347 (43.54)	26 (3.26)	IND (SS)	21 (2.63)	56 (7.03)
88	BJP	350 (62.39)	INC	175 (31.19)	175 (31.19)	IND (SHS)	7 (1.25)	29 (5.17)
89	BJP	267 (50.38)	INC	226 (42.64)	41 (7.74)	IND (KSG)	7 (1.32)	30 (5.66)
90	BJP	569 (65.18)	INC	236 (27.03)	333 (38.14)	IND (PRC)	9 (1.03)	59 (6.76)
91	INC	498 (53.21)	BJP	333 (35.58)	165 (17.63)	IND (KSG)	32 (3.42)	73 (7.8)
92	BJP	394 (56.29)	INC	258 (36.86)	136 (19.43)	IND (DR)	13 (1.86)	35 (5)
93	BJP	312 (57.35)	INC	155 (28.49)	157 (28.86)	IND (KSG)	12 (2.21)	65 (11.95)
94	INC	321 (38.26)	BJP	285 (33.97)	36 (4.29)	IND (KSG)	91 (10.85)	142 (16.92)
95	BJP	276 (45.54)	INC	188 (31.02)	88 (14.52)	IND (KSG)	40 (6.6)	102 (16.83)
96	BJP	633 (64.72)	INC	246 (25.15)	387 (39.57)	BYS	15 (1.53)	84 (8.59)
97	BJP	577 (69.6)	INC	108 (13.03)	469 (56.57)	IND (KSG)	38 (4.58)	106 (12.79)
98	INC	304 (46.55)	BJP	265 (40.58)	39 (5.97)	IND (KSG)	23 (3.52)	61 (9.34)
99	BJP	244 (41.43)	INC	192 (32.6)	52 (8.83)	IND (KSG)	47 (7.98)	106 (18)
100	BJP	345 (65.22)	INC	103 (19.47)	242 (45.75)	IND (PRC)	29 (5.48)	52 (9.83)
101	BJP	315 (78.16)	INC	40 (9.93)	275 (68.24)	BYS	8 (1.99)	40 (9.93)
102	BJP	408 (58.2)	INC	230 (32.81)	178 (25.39)	IND (SHS)	15 (2.14)	48 (6.85)

Contd....

**Socio-Economic Amenities - Rural**

**Access to Education Facilities**

Particulars	Number of Village (% of Population)				
	Available	Not Available	If Not Available (Distance of Nearest Facility)		
			A	B	C
Govt. Primary School	172 (96)	45 (4)	6 (0)	0 (0)	0 (0)
Private Primary School	94 (66)	123 (34)	26 (3)	12 (1)	1 (0)
Govt. Middle School	116 (83)	101 (17)	30 (4)	13 (2)	4 (1)
Private Middle School	61 (45)	156 (55)	13 (2)	11 (2)	5 (1)
Govt. Secondary School	65 (61)	152 (39)	72 (17)	44 (12)	14 (3)
Private Secondary School	28 (30)	189 (70)	2 (0)	4 (1)	6 (1)
Govt. Senior Secondary School	21 (31)	196 (69)	38 (11)	83 (30)	60 (20)
Private Senior Secondary School	13 (15)	204 (85)	0 (0)	0 (0)	5 (1)
Govt. Arts and Science Degree College	0 (0)	217 (100)	11 (3)	36 (20)	164 (76)
Private Arts and Science Degree College	0 (0)	217 (100)	1 (0)	1 (0)	4 (0)
Govt. Engineering College	0 (0)	217 (100)	0 (0)	0 (0)	198 (91)
Private Engineering College	0 (0)	217 (100)	0 (0)	0 (0)	18 (9)
Govt. Medicine College	0 (0)	217 (100)	0 (0)	0 (0)	215 (99)
Private Medicine College	0 (0)	217 (100)	0 (0)	0 (0)	2 (1)
Govt. Management Institute	0 (0)	217 (100)	2 (1)	2 (1)	174 (84)
Private Management Institute	0 (0)	217 (100)	0 (0)	0 (0)	39 (14)
Govt. Polytechnic	0 (0)	217 (100)	0 (0)	0 (0)	209 (96)
Private Polytechnic	0 (0)	217 (100)	0 (0)	0 (0)	6 (3)
Govt. Vocational Training School/ITI	1 (0)	216 (100)	12 (6)	39 (21)	146 (68)
Private Vocational Training School/ITI	0 (0)	217 (100)	1 (0)	5 (1)	10 (4)
Govt. Non Formal Training Centre	0 (0)	217 (100)	4 (1)	21 (10)	142 (61)
Private Non Formal Training Centre	0 (0)	217 (100)	4 (1)	10 (10)	36 (19)
Govt. School For Disabled	0 (0)	217 (100)	0 (0)	0 (0)	56 (28)
Private School For Disabled	0 (0)	217 (100)	0 (0)	0 (0)	161 (72)
Government Others	0 (0)	217 (100)	0 (0)	0 (0)	0 (0)
Private Others	0 (0)	217 (100)	0 (0)	0 (0)	0 (0)

Note : Distance A : Less than 5 km; B : Between 5-10 km; C : 10+ km.; Source : Data Analysis is based on 2011 Census.

## DISCLAIMER

The Terms of Use and Disclaimer of Datanet India Private Limited (hereinafter referred to as "Datanet") for use of this analysis report of **Jaitaran Assembly Constituency (Jaitaran Vidhan Sabha)** :-

1. **Assembly Factbook™** is a Registered Trade Mark owned by Datanet.
2. All the maps are sketched and graphical representation only and have not been drawn to the scale and also not to represent the actual geographical area or boundary of the unit.
3. The data for the aforesaid analysis is based on authentic sources and has been culled from the various publications of Census, CSO and NSSO for district and block level data, various central and state government departments, Central & State Elections Commissions and the concerned Returning Officers' releases, Electoral Rolls, Election results and allied publications, internal assessment, surveys, estimates and analysis. Therefore, certain adjustment of data at micro level may have been done to arrive closer to the macro data.
4. Data have been provided on an "As Is" and "As AVAILABLE" basis
5. The colours shown in the maps or diagram and charts of a particular party, alliance or AC are indicative and do not represent them.
6. This publication which includes maps, sheets, graphs and data would be the property under copyright of Datanet only. The user may use these for its internal study, analysis and research purposes. It's public display, re-selling or any commercial uses by the user are not allowed.
7. Datanet has taken due care and caution in compilation and processing of data and allied information, but does not guarantee the accuracy, adequacy or completeness of any information/analysis and will be not responsible for any errors or omissions or for the results obtained from the use of such information/analysis.
8. All the contents for the publication have been culled from various authentic sources and Datanet reasonably believes such sources to be reliable, but does not make any representations, express or implied as to the accuracy or fitness of use of such information. The information or contents of the information/analysis do not constitute advice and should not be relied upon in making (or refraining from making) any decision. Any reliance placed upon the information provided by Datanet is the sole responsibility and strictly at the user's risk.
9. In no event will Datanet be liable for any damages (including, without limitation, damages for loss of business projects, or loss of profits) arising in contract, tort or otherwise from the use of or inability to use any of its contents, or from any action taken (or refrained from being taken) as a result of using the analysis or any of its contents. Datanet its directors, owners, editors, officials, employees, distributor and agents or any associate will not be liable for any errors in the information contained or any consequences arising from the use of the contents of the provided information/analysis.
10. If any provision of these terms and conditions is held invalid or illegal or unenforceable for any reason by any court of competent jurisdiction, such provision shall be severed and the remainder of provisions of the terms and conditions shall continue in full force and effect as if the Term of Use had been executed with the invalid, illegal or unenforceable provision eliminated.
11. If there are any discrepancies in the information provided, please bring it to attention of Datanet for suitable rectification measures.

**Buy Online This Complete Book At**  
**Datanet India eBooks Store**

[www.indiastatpublications.com](http://www.indiastatpublications.com)

or go directly at

[http://www.indiastatpublications.com/  
Assembly\\_factbook/Rajasthan/Rajsamand/ Jaitaran](http://www.indiastatpublications.com/Assembly_factbook/Rajasthan/Rajsamand/Jaitaran)

 **india**stat**elections**

ISBN : 978-93-87267-86-2



9 789387 126786 2