



Rajasthan

# Assembly Factbook™

Kumbhalgarh Assembly Constituency

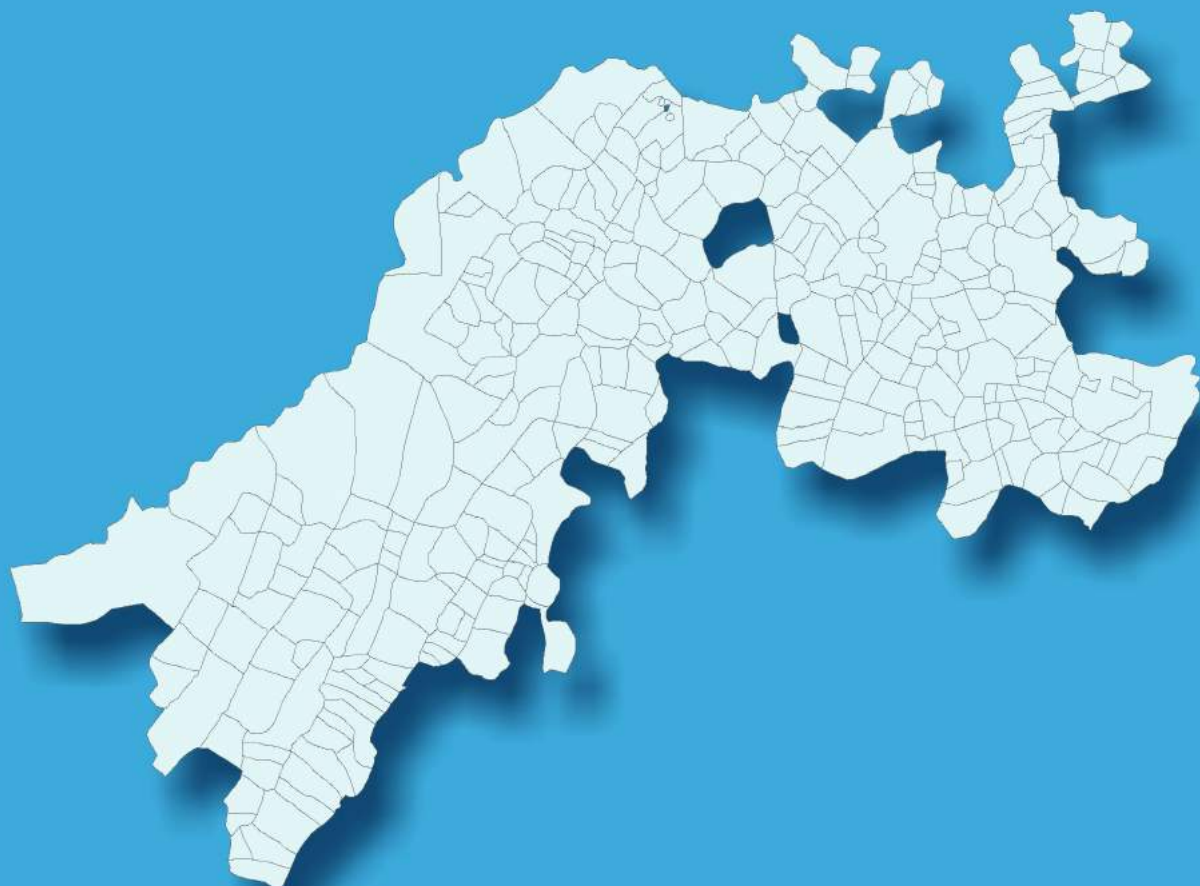


Key Electoral Data of Kumbhalgarh  
Assembly Constituency (Vidhan Sabha)

Rajasthan

# **Assembly Factbook™**

Kumbhalgarh Assembly Constituency



Kumbhalgarh Vidhan Sabha

## **Editor & Director**

Dr. R.K. Thukral

## **Research Editor**

Dr. Shafeeq Rahman

## **Compiled, Researched and Published by Datanet India Pvt. Ltd.**

D-100, 1st Floor,

Okhla Industrial Area, Phase-I,  
New Delhi- 110020.

Ph.: 91-11- 43580781-84

Email : support@indiastatpublications.com

Website : www.indiastatelections.com

## **Online Book Store :**

www.indiastatpublications.com

**Report No. :** AFB/RJ-174-0123

**ISBN :** 978-93-87293-19-9

**First Edition :** January, 2018

**Sixth Updated Edition :** January, 2023

**Price :** Rs. 11500/-

US\$ 310

**© Datanet India Pvt. Ltd.**

All rights reserved. No part of this book may be reproduced, stored in a retrieval system or transmitted in any form or by any means, mechanical photocopying, photographing, scanning, recording or otherwise without the prior written permission of the publisher. Please refer to Disclaimer at page no. 200 for the use of this publication.

Printed in India

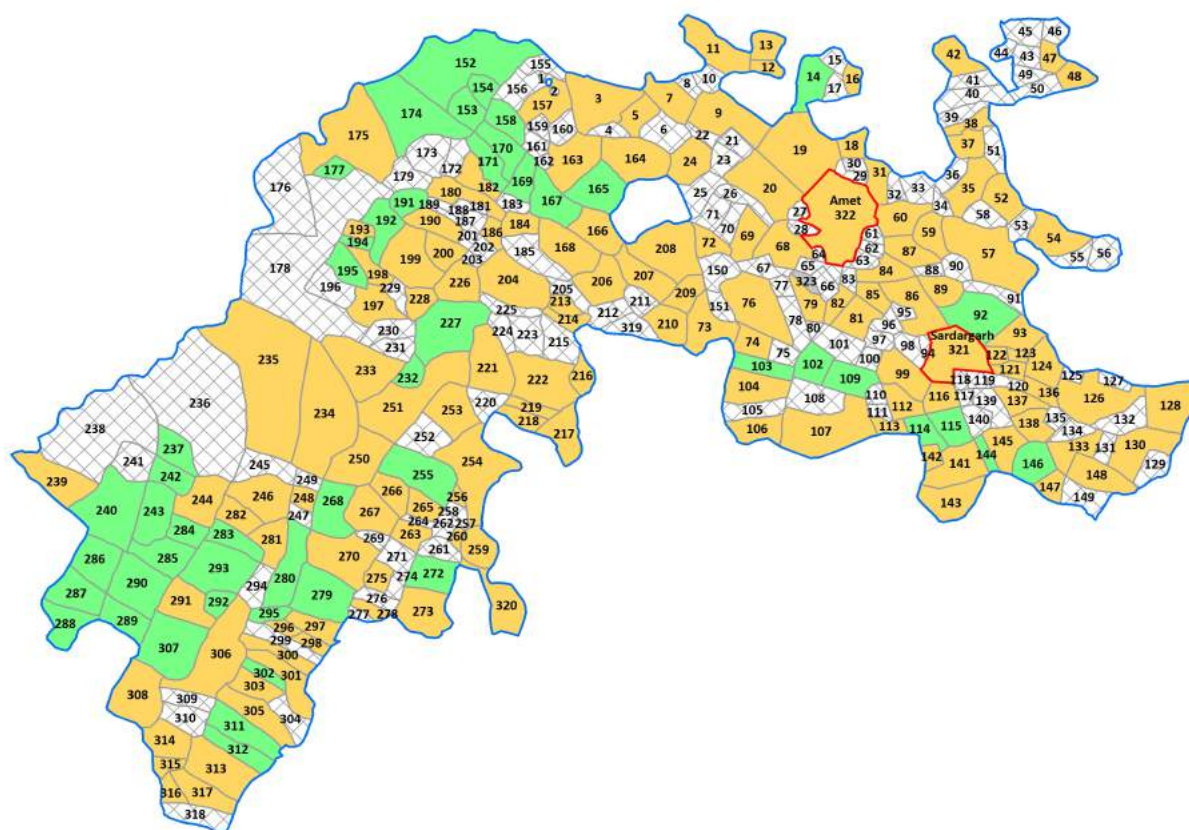
## Contents

No.	Particulars	Page No.
	<b>Introduction</b>	
1	Assembly Constituency - (Vidhan Sabha) at a Glance   Features of Assembly as per Delimitation Commission of India (2008)	1-2
	<b>Location and Political Maps</b>	
2	Location Map   Boundaries of Assembly Constituency - (Vidhan Sabha) in District   Boundaries of Assembly Constituency under Parliamentary Constituency - (Lok Sabha)   Town & Village-wise Winner Parties- 2019, 2014, 2013, 2009 and 2008	3-11
	<b>Administrative Setup (2011)</b>	
3	District   Sub-district   Towns   Villages   Inhabited Villages   Uninhabited Villages   Village Panchayat   Intermediate Panchayat	12-28
	<b>Demographics (2011)</b>	
4	Population   Households   Rural/Urban Population   Towns and Villages by Population Size   Sex Ratio (Total & 0-6 Years)   Religious Population   Social Population   Literacy Rate	29-30
	<b>Electoral Features</b>	
5	Important Dates of Last Elections Held   Electors by Gender   Service Electors   Voters   Voters Turnout   Polling Stations & Average Number of Electors per Polling Station   Electors by Age Group   Present Elected Representatives	31-36
	<b>Historical Summary Election Results</b>	
6	Vote Share of Major Parties   Winning Margin (Number & Percentage)   Polarity of Parties   Summary Result of Assembly Segment of Parliamentary Elections 2019, 2014, 2009, 2004 and 1999   Summary Result of Assembly Elections 2018, 2013, 2008, 2003, 1998, 1993, 1990, 1985, 1980, 1977, 1972, 1967, 1962, 1957 and 1952	37-60
	<b>Polling Station Level Election Results</b>	
7	Name and Number of Polling Station 2019, 2014, 2013, 2009 and 2008   Polling Station-wise Electors, Voters & Voters Turnout 2019, 2014, 2013, 2009 and 2008   Polling Station wise Elections Results 2019, 2014, 2013, 2009 and 2008	61-180
	<b>Share of Assembly Constituency</b>	
8	Share of Assembly Constituency - (Vidhan Sabha) in State, District and Parliamentary Constituency - (Lok Sabha)	181
	<b>Socio-Economic Amenities (2011)</b>	
9	Access to Administrative Units   Agricultural, Manufacturing and Industrial Commodities   Demographic Indicators   Education   Health & Manpower   Drinking Water Supply   Sanitation   Entertainment and Recreations Infrastructure   Power   Food Allocation Distribution and Marketing of Agriculture Commodities Infrastructure   Transport and Road Infrastructure   Communication   Banking and Financial Services   Land Use   Irrigation Source	183-197
10	<b>Abbreviation &amp; Sources</b>	198-199
11	<b>Disclaimer</b>	200



## Location & Political Map

Town & Village-wise Winner Parties in Kumbhalgarh Assembly  
Constituency under State Assembly Election (AE)  
(No. 174) - 2013



BJP (2T+135V)    INC (50V)    UV (135V)    UN (1V)

UV : Unspecified Village  
 UN : Uninhabited Village

Total AC    Town (T) 2T    Village (V) 321V

## Administrative Setup

### List of Village Panchayat & Intermediate Panchayat (Block) Name - 2011

Village Name	Village Panchayat Name	Intermediate Panchayat Name
Agalgaon	Jetpura	Amet
Agariya	Agariya	Amet
Agariya Ka Bada	Agariya	Amet
Aidana	Aidana	Amet
Akya	Liki	Amet
Amartiya	Panotiya	Amet
Amartiya	Janawad	Kumbhalgarh
Amli Ka Gurha	Dhaneen	Kumbhalgarh
Amliyar	Dhaneen	Kumbhalgarh
Antaliya	Antaliya	Kumbhalgarh
Antri	Antri	Kumbhalgarh
Aret Ki Bhagal	Gawar	Kumbhalgarh
Arniya	Olanakhera	Amet
Asan	Beekawas	Amet
Asan Bansa	Umarwas	Kumbhalgarh
Asan Koteshwari	Khakhar Mala	Amet
Atdoomba	Usar	Kumbhalgarh
Ayatri	Janawad	Kumbhalgarh
Bagpura	Galwa	Amet
Bagunda	Manawation Ka Gurha	Kumbhalgarh
Ballon Ka Gurha	Kaleenjar	Kumbhalgarh
Ballon Ka Khera	Liki	Amet
Balwas	Oladar	Kumbhalgarh
Bamaniya	Sathiya	Kumbhalgarh
Banda	Aidana	Amet
Baniya Khera	Rachheti	Amet
Baniya Tukra	Dhaneen	Kumbhalgarh
Banokra	Banokra	Kumbhalgarh
Bansa	Umarwas	Kumbhalgarh

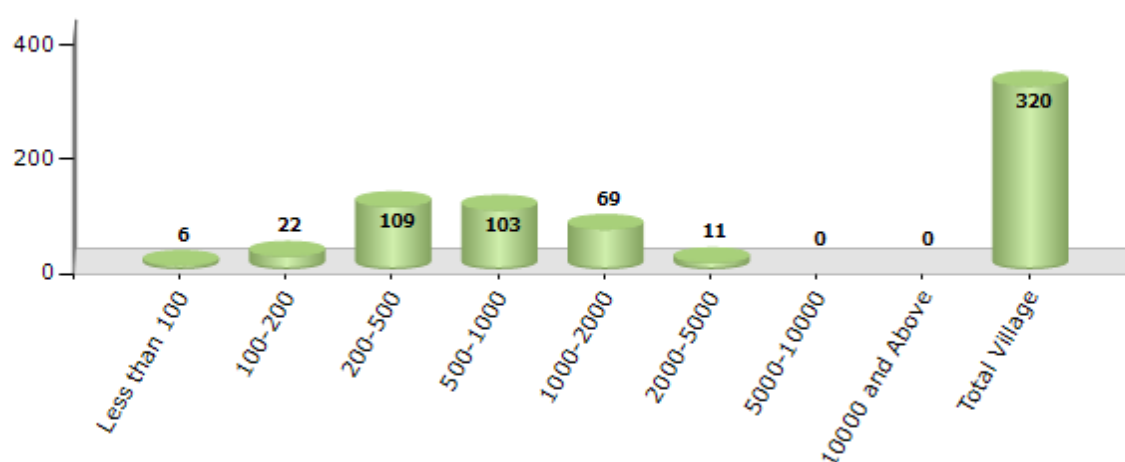
Contd....

## Demographic

### Number of Villages by Population Size - 2011

Less than 100	100-200	200-500	500-1000	1000-2000	2000-5000	5000-10000	10000 and Above	Total Village
6	22	109	103	69	11	0	0	320

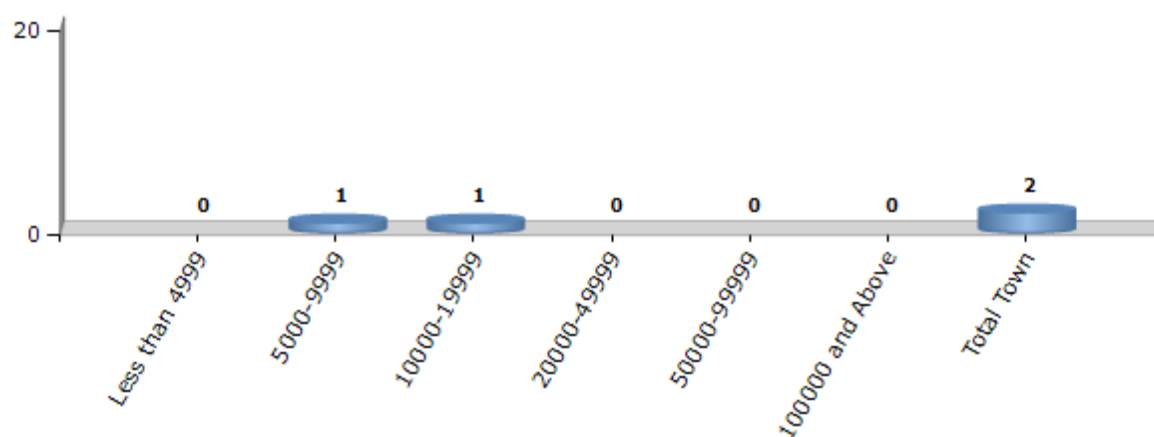
Number of Villages by Population Size - 2011



### Number of Towns by Population Size - 2011

Less than 4999	5000-9999	10000-19999	20000-49999	50000-99999	100000 and Above	Total Town
0	1	1	0	0	0	2

Number of Towns by Population Size - 2011



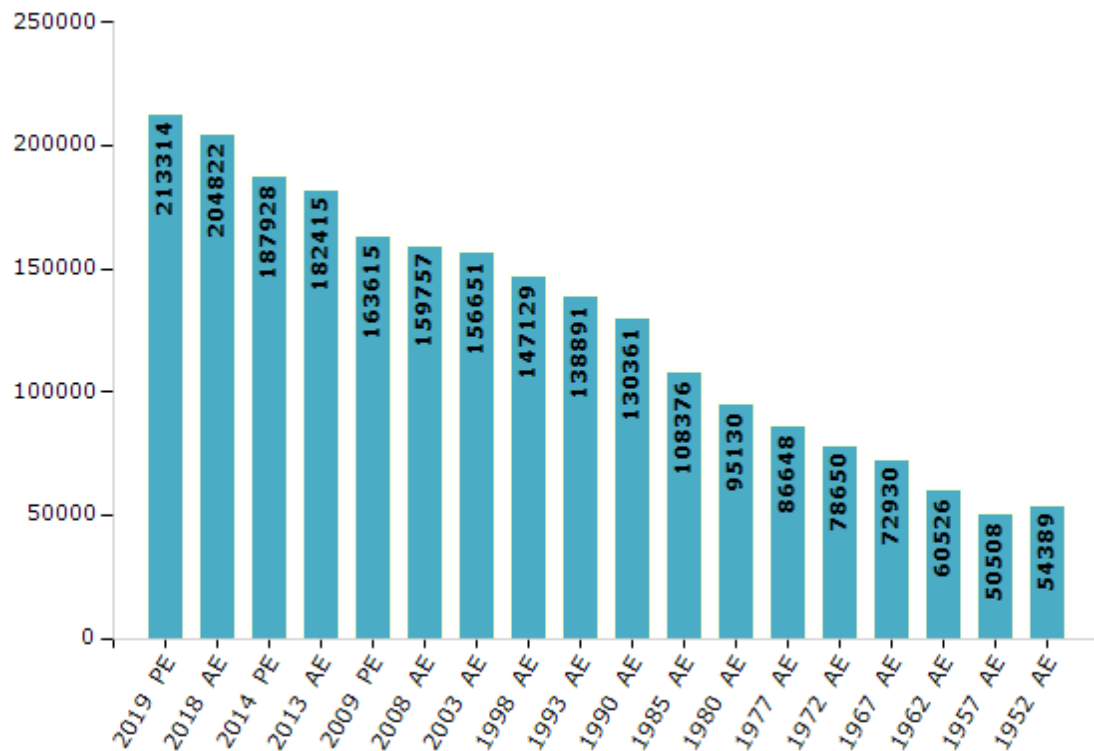
## Electoral Features

### Electors by Male & Female

Year	Male	Female	Others	Total
2019 PE	109655	103656	3	213314
2018 AE	105559	99260	3	204822
2014 PE	96853	91075	0	187928
2013 AE	93941	88474	0	182415
2009 PE	83986	79629	-	163615
2008 AE	81698	78059	-	159757
2004 PE	-	-	-	-
2003 AE	79452	77199	-	156651
1999 PE	-	-	-	-
1998 AE	75336	71793	-	147129

Year	Male	Female	Others	Total
1993 AE	71103	67788	-	138891
1990 AE	66889	63472	-	130361
1985 AE	55014	53362	-	108376
1980 AE	48379	46751	-	95130
1977 AE	44046	42602	-	86648
1972 AE	39897	38753	-	78650
1967 AE	-	-	-	72930
1962 AE	-	-	-	60526
1957 AE	-	-	-	50508
1952 AE	-	-	-	54389

Number of Electors



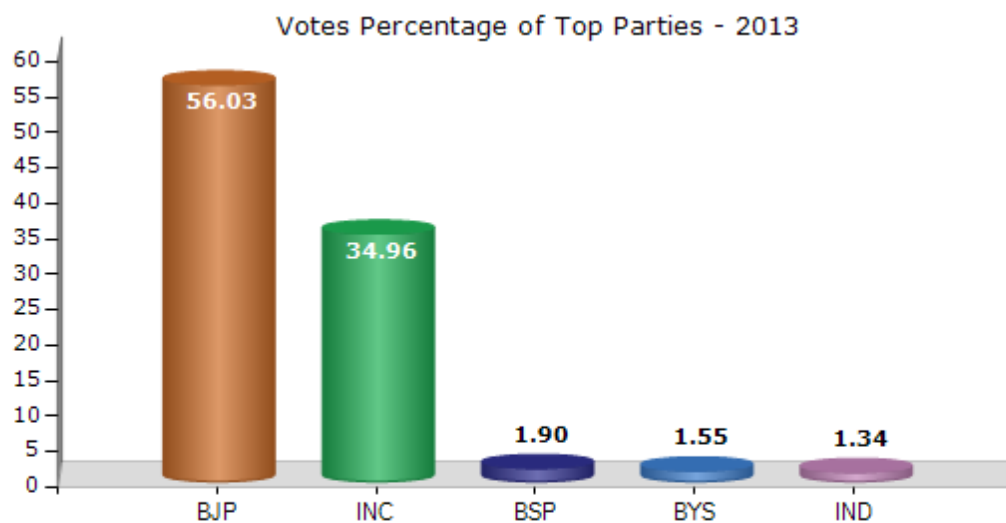
**Note :** AE : Assembly Election, PE : Assembly Segment of Parliamentary Election



## Historical Summary Election Results

### Summary Result of Assembly Election - 2013

Candidate Name	Party	Votes	Votes %
Surendra Singh Rathore	BJP	73402	56.03
Ganesh Singh Parmar	INC	45796	34.96
Dhiraj Gurjar	BSP	2495	1.9
Rameshwar Lal	BYS	2033	1.55
Bhimshankar Joshi	IND	1760	1.34
Bhanwar Lal Mali	IND	933	0.71
Hemendrapal Singh Rathore	JGP	666	0.51
Narendra Singh	IND	658	0.5
	NOTA	3255	2.48



## Polling Station Level Election Results

### Number and Name of Polling Stations (PS) (2013)

Number of Polling Stations	Name of Polling Stations	Number of Polling Stations	Name of Polling Stations
1	Jawaliya	22	Amet
2	Dherdon Ka Gurha	23	Amet
3	Gowal	24	Amet
4	Degana	25	Amet
5	Nanana	26	Amet
6	Khakhar Mala	27	Amet
7	Tanka	28	Amet
8	Teekad	29	Amet
9	Pabrana	30	Amet
10	Didwana	31	Amet Right Part
11	Seftiya	32	Amet Left Part
12	Nabariya	32A	Amet Left Part
13	Rachheti	33	Amet
14	Rachheti Ka Khera	34	Amet
15	Khara	35	Gadrola
16	Sela Gurha (Right Part)	36	Liki
17	Sela Gurha (Left Part)	37	Akya
18	Dhelana	38	Sakarda
19	Hakyawas	39	Makarda
20	Beekawas	40	Jeelola
21	Gajsingh Ji Ki Bhagal	40A	Jeelola

Contd....

## Polling Station Level Election Results

### Polling Station-wise Votes Secured by Overall Top Five Parties in Kumbhalgarh Assembly in Assembly Election (AE) under Rajsamand Parliamentary Constituency in Rajasthan (2013)

Number of Polling Station	Winner - Surendra Singh Rathore (BJP)	Runner-up - Ganesh Singh Parmar (INC)	3rd - Dhiraj Gurjar (BSP)	4th - Rameshwar Lal (BYS)	5th - Bhimshankar Joshi (IND)	NOTA	Other	Total Votes Secured
35	447	267	26	9	17	18	23	807
36	625	142	12	24	3	14	13	833
37	248	13	23	6	4	8	4	306
38	272	272	17	10	4	26	13	614
39	443	153	7	7	5	14	13	642
40	278	186	13	19	6	25	14	541
40A	226	99	9	1	3	8	7	353
41	329	231	16	12	4	21	11	624
42	376	453	17	12	7	26	20	911
43	242	93	7	6	6	6	6	366
44	444	117	3	8	8	12	13	605
45	670	127	8	8	5	8	10	836
46	541	80	11	7	7	6	6	658
46A	301	58	4	13	4	7	7	394
47	258	64	5	7	1	5	3	343
48	994	65	10	12	8	6	16	1111
49	400	46	4	9	7	12	8	486
50	485	17	3	8	9	4	2	528
51	550	146	10	13	10	28	11	768
52	307	49	3	8	0	5	1	373
53	591	177	13	20	23	32	21	877
54	493	133	4	5	3	9	9	656
55	448	197	7	1	6	16	8	683
56	312	351	54	12	6	11	8	754
57	268	311	12	6	6	14	9	626
58	631	203	9	14	12	12	20	901
59	481	342	7	8	2	14	3	857
60	211	306	3	6	6	9	3	544
61	343	282	6	4	5	26	10	676
62	448	240	5	6	6	17	4	726
63	406	216	13	11	7	16	14	683
64	363	229	6	3	3	20	10	634
65	260	100	3	3	3	6	5	380
66	272	36	0	2	6	3	2	321
67	224	69	7	1	3	6	7	317

Contd....

## Polling Station Level Election Results

**Winner, Runner-up and 3rd Party Position & Winning Margin According to Polling Stations in Kumbhalgarh Assembly in Assembly Election (AE) under Rajsamand Parliamentary Constituency in Rajasthan (2013)**

Polling Station Number	Winner Party	Winner Votes (%)	Runner-up Party	Runner-up Votes (%)	Winning Margin Votes (%)	Third Party	Third Party Votes (%)	Other Votes (%)
68	BJP	561 (64.33)	INC	257 (29.47)	304 (34.86)	BYS	10 (1.15)	44 (5.05)
69	BJP	276 (54.87)	INC	192 (38.17)	84 (16.7)	BSP	12 (2.39)	23 (4.57)
70	BJP	297 (50.68)	INC	246 (41.98)	51 (8.7)	BSP	7 (1.19)	36 (6.14)
71	BJP	388 (68.07)	INC	134 (23.51)	254 (44.56)	BYS	13 (2.28)	35 (6.14)
72	BJP	383 (51.07)	INC	332 (44.27)	51 (6.8)	BYS	13 (1.73)	22 (2.93)
73	BJP	356 (73.55)	INC	106 (21.9)	250 (51.65)	BSP	6 (1.24)	16 (3.31)
74	BJP	225 (77.85)	INC	47 (16.26)	178 (61.59)	BSP	4 (1.38)	13 (4.5)
75	BJP	603 (75.19)	INC	121 (15.09)	482 (60.1)	BYS	18 (2.24)	60 (7.48)
76	INC	182 (52.91)	BJP	138 (40.12)	44 (12.79)	IND (BJ)	4 (1.16)	20 (5.81)
77	BJP	305 (60.76)	INC	158 (31.47)	147 (29.28)	BYS	8 (1.59)	31 (6.18)
78	BJP	280 (55.34)	INC	187 (36.96)	93 (18.38)	IND (BJ)	7 (1.38)	32 (6.32)
79	BJP	239 (68.09)	INC	86 (24.5)	153 (43.59)	IND (BJ)	6 (1.71)	20 (5.7)
80	INC	199 (58.36)	BJP	113 (33.14)	86 (25.22)	IND (BLM)	5 (1.47)	24 (7.04)
81	BJP	306 (69.55)	INC	102 (23.18)	204 (46.36)	BSP	8 (1.82)	24 (5.45)
82	BJP	394 (48.46)	INC	341 (41.94)	53 (6.52)	BSP	36 (4.43)	42 (5.17)
83	BJP	242 (63.19)	INC	102 (26.63)	140 (36.55)	BSP	10 (2.61)	29 (7.57)
84	BJP	127 (49.8)	INC	108 (42.35)	19 (7.45)	BSP	5 (1.96)	15 (5.88)
85	INC	336 (48.84)	BJP	310 (45.06)	26 (3.78)	BSP	7 (1.02)	35 (5.09)
86	INC	381 (66.73)	BJP	150 (26.27)	231 (40.46)	BSP	20 (3.5)	20 (3.5)
87	BJP	272 (80.47)	INC	49 (14.5)	223 (65.98)	BSP	7 (2.07)	10 (2.96)
88	BJP	511 (54.77)	INC	308 (33.01)	203 (21.76)	IND (BLM)	22 (2.36)	92 (9.86)
89	BJP	274 (82.78)	INC	39 (11.78)	235 (71)	IND (BJ)	5 (1.51)	13 (3.93)
90	BJP	375 (58.32)	INC	231 (35.93)	144 (22.4)	BSP	8 (1.24)	29 (4.51)
91	BJP	352 (51.54)	INC	280 (41)	72 (10.54)	BSP	21 (3.07)	30 (4.39)
92	BJP	603 (71.53)	INC	168 (19.93)	435 (51.6)	BSP	23 (2.73)	49 (5.81)
93	INC	185 (60.86)	BJP	108 (35.53)	77 (25.33)	BSP	4 (1.32)	7 (2.3)
94	BJP	551 (79.28)	INC	92 (13.24)	459 (66.04)	BSP	10 (1.44)	42 (6.04)
95	BJP	295 (56.51)	INC	184 (35.25)	111 (21.26)	BSP	12 (2.3)	31 (5.94)
96	BJP	249 (72.17)	INC	84 (24.35)	165 (47.83)	IND (BJ)	4 (1.16)	8 (2.32)
97	BJP	278 (53.36)	INC	155 (29.75)	123 (23.61)	BYS	21 (4.03)	67 (12.86)
98	BJP	306 (71.66)	INC	84 (19.67)	222 (51.99)	IND (BJ)	8 (1.87)	29 (6.79)
99	BJP	463 (56.26)	INC	297 (36.09)	166 (20.17)	BYS	13 (1.58)	50 (6.08)
100	BJP	206 (57.38)	INC	125 (34.82)	81 (22.56)	BSP	12 (3.34)	16 (4.46)
101	INC	242 (45.23)	BJP	235 (43.93)	7 (1.31)	BSP	12 (2.24)	46 (8.6)
102	INC	220 (57.59)	BJP	143 (37.43)	77 (20.16)	BSP	5 (1.31)	14 (3.66)

Contd....

## Socio-Economic Amenities - Rural

### Access to Education Facilities

Particulars	Number of Village (% of Population)				
	Available	Not Available	If Not Available (Distance of Nearest Facility)		
			A	B	C
Govt. Primary School	185 (82)	134 (18)	9 (1)	3 (0)	1 (0)
Private Primary School	60 (37)	259 (63)	101 (13)	20 (3)	0 (0)
Govt. Middle School	82 (52)	237 (48)	126 (23)	18 (3)	1 (0)
Private Middle School	46 (27)	273 (73)	56 (12)	20 (4)	1 (0)
Govt. Secondary School	50 (35)	269 (65)	185 (44)	62 (13)	7 (2)
Private Secondary School	24 (15)	295 (85)	4 (1)	2 (1)	1 (0)
Govt. Senior Secondary School	10 (10)	309 (90)	117 (33)	125 (35)	59 (18)
Private Senior Secondary School	11 (7)	308 (93)	0 (0)	0 (0)	1 (0)
Govt. Arts and Science Degree College	0 (0)	319 (100)	22 (9)	61 (19)	234 (71)
Private Arts and Science Degree College	0 (0)	319 (100)	0 (0)	0 (0)	2 (1)
Govt. Engineering College	0 (0)	319 (100)	0 (0)	0 (0)	179 (54)
Private Engineering College	0 (0)	319 (100)	2 (2)	1 (0)	137 (44)
Govt. Medicine College	0 (0)	319 (100)	0 (0)	0 (0)	319 (100)
Private Medicine College	0 (0)	319 (100)	0 (0)	0 (0)	0 (0)
Govt. Management Institute	0 (0)	319 (100)	0 (0)	0 (0)	310 (98)
Private Management Institute	0 (0)	319 (100)	0 (0)	0 (0)	9 (2)
Govt. Polytechnic	0 (0)	319 (100)	0 (0)	0 (0)	313 (98)
Private Polytechnic	0 (0)	319 (100)	0 (0)	0 (0)	6 (2)
Govt. Vocational Training School/ITI	0 (0)	319 (100)	16 (6)	49 (13)	195 (59)
Private Vocational Training School/ITI	0 (0)	319 (100)	9 (4)	10 (6)	39 (13)
Govt. Non Formal Training Centre	0 (0)	319 (100)	22 (9)	58 (18)	233 (71)
Private Non Formal Training Centre	0 (0)	319 (100)	0 (0)	1 (0)	5 (2)
Govt. School For Disabled	0 (0)	319 (100)	0 (0)	0 (0)	319 (100)
Private School For Disabled	0 (0)	319 (100)	0 (0)	0 (0)	0 (0)
Government Others	0 (0)	319 (100)	0 (0)	0 (0)	0 (0)
Private Others	0 (0)	319 (100)	0 (0)	0 (0)	0 (0)

Note : Distance A : Less than 5 km; B : Between 5-10 km; C : 10+ km.; Source : Data Analysis is based on 2011 Census.

## DISCLAIMER

The Terms of Use and Disclaimer of Datanet India Private Limited (hereinafter referred to as "Datanet") for use of this analysis report of **Kumbhalgarh Assembly Constituency (Kumbhalgarh Vidhan Sabha)** :-

1. **Assembly Factbook™** is a Registered Trade Mark owned by Datanet.
2. All the maps are sketched and graphical representation only and have not been drawn to the scale and also not to represent the actual geographical area or boundary of the unit.
3. The data for the aforesaid analysis is based on authentic sources and has been culled from the various publications of Census, CSO and NSSO for district and block level data, various central and state government departments, Central & State Elections Commissions and the concerned Returning Officers' releases, Electoral Rolls, Election results and allied publications, internal assessment, surveys, estimates and analysis. Therefore, certain adjustment of data at micro level may have been done to arrive closer to the macro data.
4. Data have been provided on an "As Is" and "As AVAILABLE" basis
5. The colours shown in the maps or diagram and charts of a particular party, alliance or AC are indicative and do not represent them.
6. This publication which includes maps, sheets, graphs and data would be the property under copyright of Datanet only. The user may use these for its internal study, analysis and research purposes. It's public display, re-selling or any commercial uses by the user are not allowed.
7. Datanet has taken due care and caution in compilation and processing of data and allied information, but does not guarantee the accuracy, adequacy or completeness of any information/analysis and will be not responsible for any errors or omissions or for the results obtained from the use of such information/analysis.
8. All the contents for the publication have been culled from various authentic sources and Datanet reasonably believes such sources to be reliable, but does not make any representations, express or implied as to the accuracy or fitness of use of such information. The information or contents of the information/analysis do not constitute advice and should not be relied upon in making (or refraining from making) any decision. Any reliance placed upon the information provided by Datanet is the sole responsibility and strictly at the user's risk.
9. In no event will Datanet be liable for any damages (including, without limitation, damages for loss of business projects, or loss of profits) arising in contract, tort or otherwise from the use of or inability to use any of its contents, or from any action taken (or refrained from being taken) as a result of using the analysis or any of its contents. Datanet its directors, owners, editors, officials, employees, distributor and agents or any associate will not be liable for any errors in the information contained or any consequences arising from the use of the contents of the provided information/analysis.
10. If any provision of these terms and conditions is held invalid or illegal or unenforceable for any reason by any court of competent jurisdiction, such provision shall be severed and the remainder of provisions of the terms and conditions shall continue in full force and effect as if the Term of Use had been executed with the invalid, illegal or unenforceable provision eliminated.
11. If there are any discrepancies in the information provided, please bring it to attention of Datanet for suitable rectification measures.



**Buy Online This Complete Book At**  
**Datanet India eBooks Store**

[www.indiastatpublications.com](http://www.indiastatpublications.com)

or go directly at

[http://www.indiastatpublications.com/  
Assembly\\_factbook/Rajasthan/Rajsamand/ Kumbhalgarh](http://www.indiastatpublications.com/Assembly_factbook/Rajasthan/Rajsamand/Kumbhalgarh)

 **indiastat**elections

ISBN : 978-93-87293-19-9



9 789387 293199