



Rajasthan

Assembly Factbook™

Rajsamand Assembly Constituency



Key Electoral Data of Rajsamand
Assembly Constituency (Vidhan Sabha)

Rajasthan

Assembly Factbook™

Rajsamand Assembly Constituency



Rajsamand Vidhan Sabha

Editor & Director

Dr. R.K. Thukral

Research Editor

Dr. Shafeeq Rahman

Compiled, Researched and Published by Datanet India Pvt. Ltd.

D-100, 1st Floor,

Okhla Industrial Area, Phase-I,
New Delhi- 110020.

Ph.: 91-11- 43580781-84

Email : support@indiastatpublications.com

Website : www.indiastatelections.com

Online Book Store :

www.indiastatpublications.com

Report No. : AFB/RJ-175-0125

ISBN : 978-93-87293-68-7

First Edition : January, 2018

Eighth Updated Edition : January, 2025

Price : Rs. 11500/-

US\$ 310

© Datanet India Pvt. Ltd.

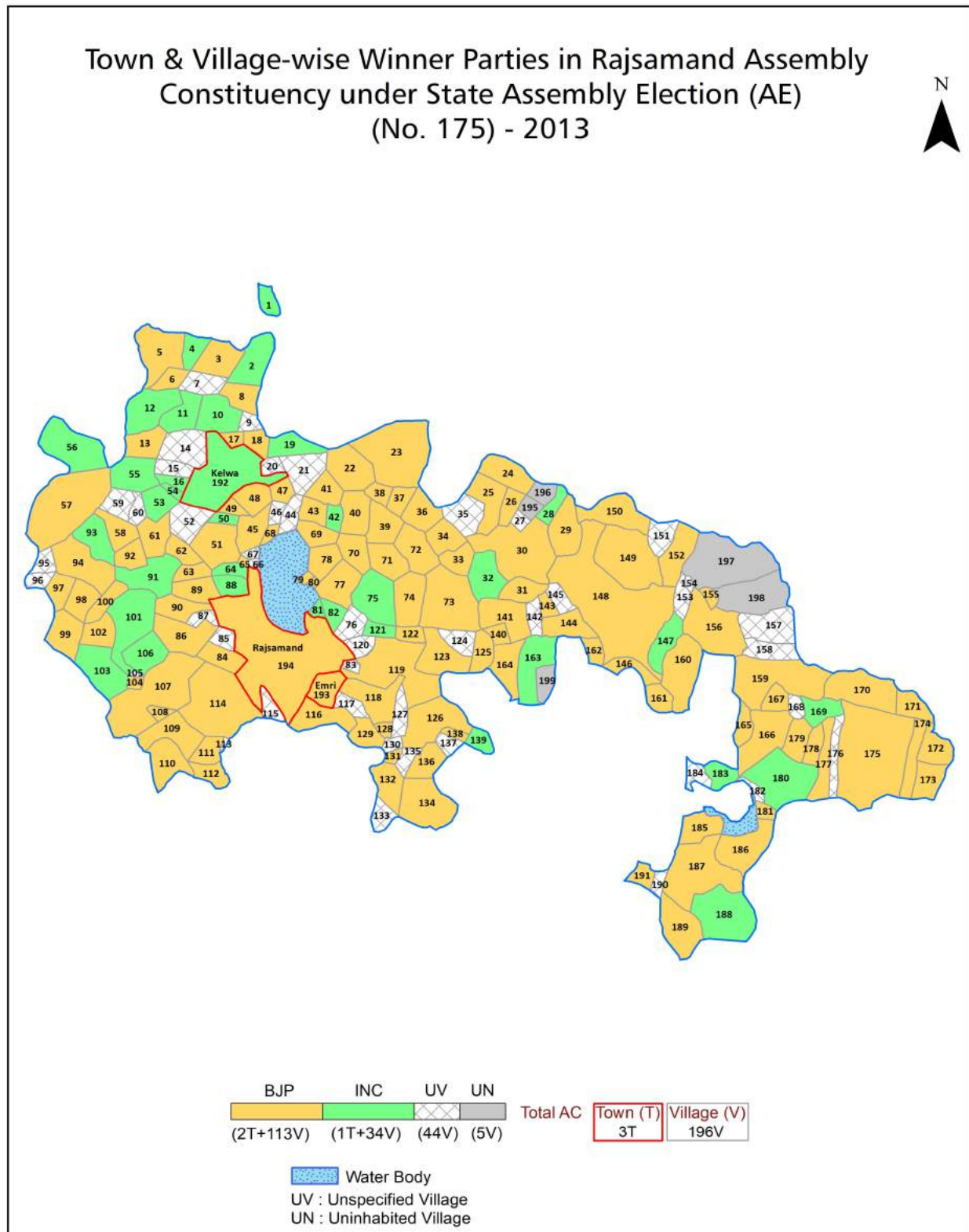
All rights reserved. No part of this book may be reproduced, stored in a retrieval system or transmitted in any form or by any means, mechanical photocopying, photographing, scanning, recording or otherwise without the prior written permission of the publisher. Please refer to Disclaimer at page no. 218 for the use of this publication.

Printed in India

Contents

No.	Particulars	Page No.
	Introduction	
1	Assembly Constituency - (Vidhan Sabha) at a Glance Features of Assembly as per Delimitation Commission of India (2008)	1-2
	Location and Political Maps	
2	Location Map Boundaries of Assembly Constituency - (Vidhan Sabha in District Boundaries of Assembly Constituency under Parliamentary Constituency - (Lok Sabha) Town & Village-wise Winner Parties- 2024, 2023, 2019, 2018, 2014, 2013, 2009 and 2008	3-11
	Administrative Setup (2011)	
3	District Sub-district Towns Villages Inhabited Villages Uninhabited Villages Village Panchayat Intermediate Panchayat	12-22
	Demographics (2011)	
4	Population Households Rural/Urban Population Towns and Villages by Population Size Sex Ratio (Total & 0-6 Years) Religious Population Social Population Literacy Rate	23-24
	Electoral Features	
5	Important Dates of Last Elections Held Electors by Gender Service Electors Voters Voters Turnout Polling Stations & Average Number of Electors per Polling Station Electors by Age Group Present Elected Representatives	25-30
	Historical Summary Election Results	
6	Vote Share of Major Parties Winning Margin (Number & Percentage Polarity of Parties Summary Result of Assembly Segment of Parliamentary Elections 2024, 2019, 2014, 2009, 2004 and 1999 Summary Result of Assembly Elections 2023, 2018, 2013, 2008, 2003, 1998, 1993, 1990, 1985, 1980, 1977, 1972, 1967, 1962, 1957 and 1952	31-54
	Polling Station Level Election Results	
7	Name and Number of Polling Station 2024, 2023, 2019, 2018, 2014, 2013, 2009 and 2008 Polling Station-wise Electors, Voters & Voters Turnout 2024, 2023, 2019, 2018, 2014, 2013, 2009 and 2008 Polling Station wise Elections Results 2024, 2023, 2019, 2018, 2014, 2013, 2009 and 2008	55-198
	Share of Assembly Constituency	
8	Share of Assembly Constituency - (Vidhan Sabha) in State, District and Parliamentary Constituency - (Lok Sabha)	199
	Socio-Economic Amenities (2011)	
9	Access to Administrative Units Agricultural, Manufacturing and Industrial Commodities Demographic Indicators Education Health & Manpower Drinking Water Supply Sanitation Entertainment and Recreations Infrastructure Power Food Allocation Distribution and Marketing of Agriculture Commodities Infrastructure Transport and Road Infrastructure Communication Banking and Financial Services Land Use Irrigation Source	201-215
10	Abbreviation & Sources	216-217
11	Disclaimer	218

Location & Political Map



Administrative Setup

List of Village Panchayat & Intermediate Panchayat (Block) Name - 2011

Village Name	Village Panchayat Name	Intermediate Panchayat Name
Aarna	Peepalantri Kalan	Rajsamand
Akodiyaon Ka Khera	Phiyawari	Rajsamand
Amarpura	Khar Bamaniya	Railmagra
Amloi	Rajyawas	Rajsamand
Arwara	Bamantukra	Rajsamand
Atma	Atma	Rajsamand
Badarda	Badarda	Rajsamand
Bagdola	Bhana	Rajsamand
Baghpura	Bhawa	Rajsamand
Baghsinghji Ka Nada	Sakroda	Rajsamand
Bagota	Sahgath Kalan	Rajsamand
Bagundara	Khatamala	Rajsamand
Bakhatpura	Lapsya Khera	Railmagra
Bamantukra	Bamantukra	Rajsamand
Banshawaliyaon Ka Gurha	Sahgath Kalan	Rajsamand
Bansol	Bhana	Rajsamand
Barliya	Pipali Acharyan	Rajsamand
Basani	Khatamala	Rajsamand
Bethumbi	Panotiya	Railmagra
Bhagawanda Kalan	Bhana	Rajsamand
Bhagwanda Khurd	Mundol	Rajsamand
Bhana	Bhana	Rajsamand
Bhat Khera	Emari	Rajsamand
Bhatoli	Bhatoli	Rajsamand
Bhawa	Bhawa	Rajsamand
Bhoorwara	Chokri	Railmagra
Bhundal	Dhanyala	Rajsamand
Bhundan	Peepalantri Kalan	Rajsamand
Bida Ki Bhagal	Sahgath Kalan	Rajsamand

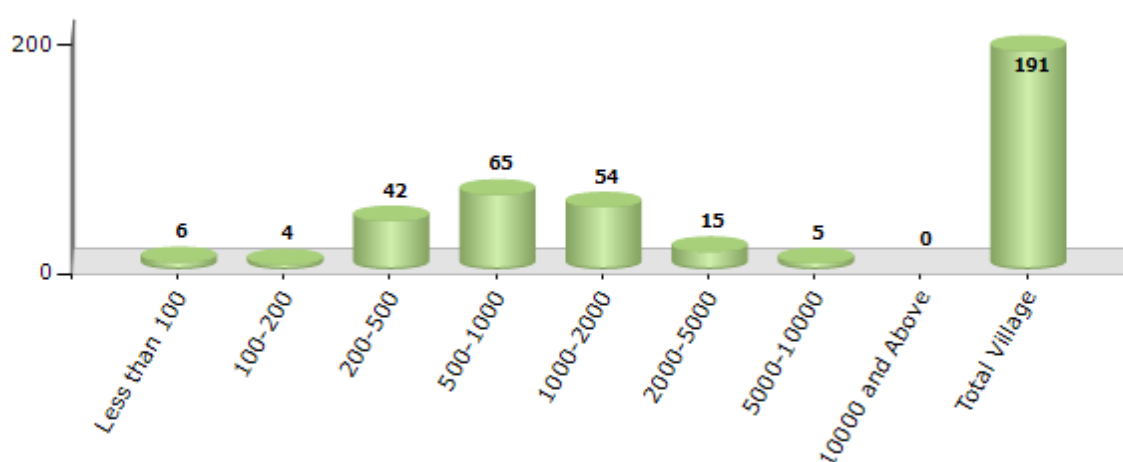
Contd....

Demographic

Number of Villages by Population Size - 2011

Less than 100	100-200	200-500	500-1000	1000-2000	2000-5000	5000-10000	10000 and Above	Total Village
6	4	42	65	54	15	5	0	191

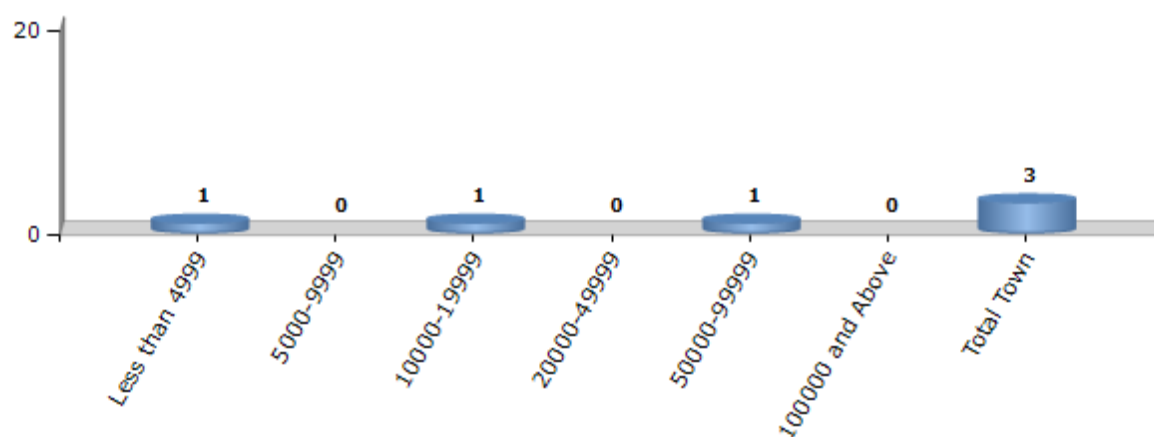
Number of Villages by Population Size - 2011



Number of Towns by Population Size - 2011

Less than 4999	5000-9999	10000-19999	20000-49999	50000-99999	100000 and Above	Total Town
1	0	1	0	1	0	3

Number of Towns by Population Size - 2011

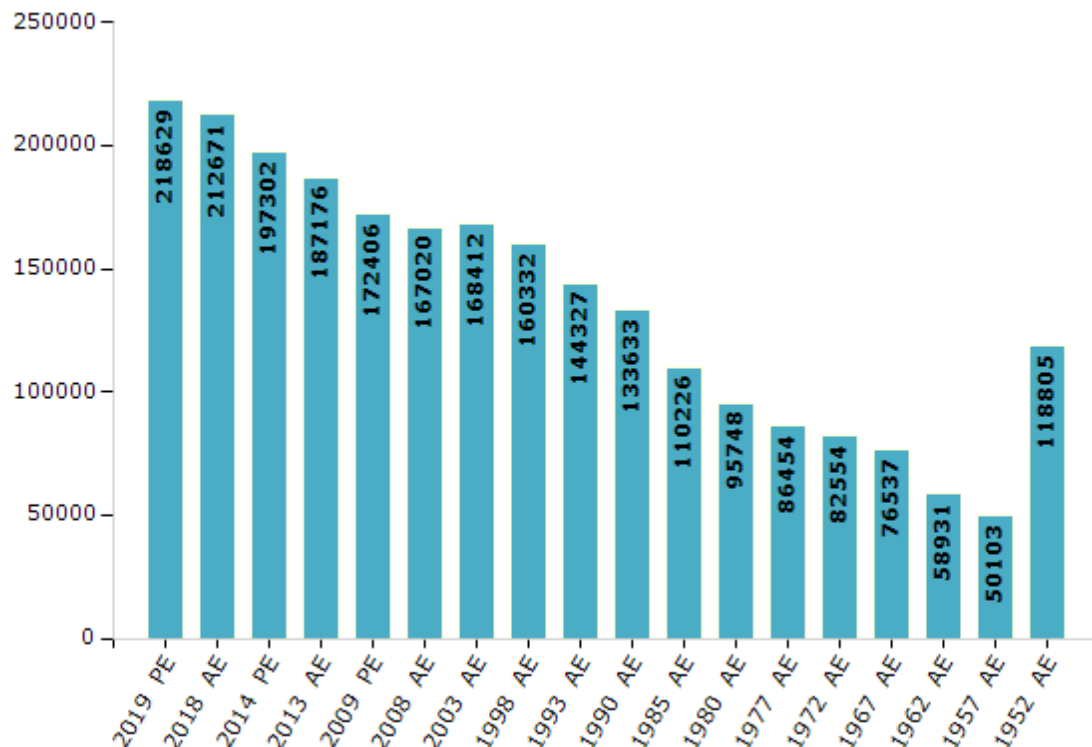


Electoral Features

Electors by Male & Female

Year	Male	Female	Others	Total	Year	Male	Female	Others	Total
2019 PE	111133	107496	0	218629	1993 AE	73310	71017	-	144327
2018 AE	108296	104375	0	212671	1990 AE	68051	65582	-	133633
2014 PE	101178	96124	0	197302	1985 AE	55896	54330	-	110226
2013 AE	96040	91136	0	187176	1980 AE	48186	47562	-	95748
2009 PE	87808	84598	-	172406	1977 AE	43592	42862	-	86454
2008 AE	84726	82294	-	167020	1972 AE	41250	41304	-	82554
2004 PE	-	-	-	-	1967 AE	-	-	-	76537
2003 AE	84541	83871	-	168412	1962 AE	-	-	-	58931
1999 PE	-	-	-	-	1957 AE	-	-	-	50103
1998 AE	81694	78638	-	160332	1952 AE	-	-	-	118805

Number of Electors

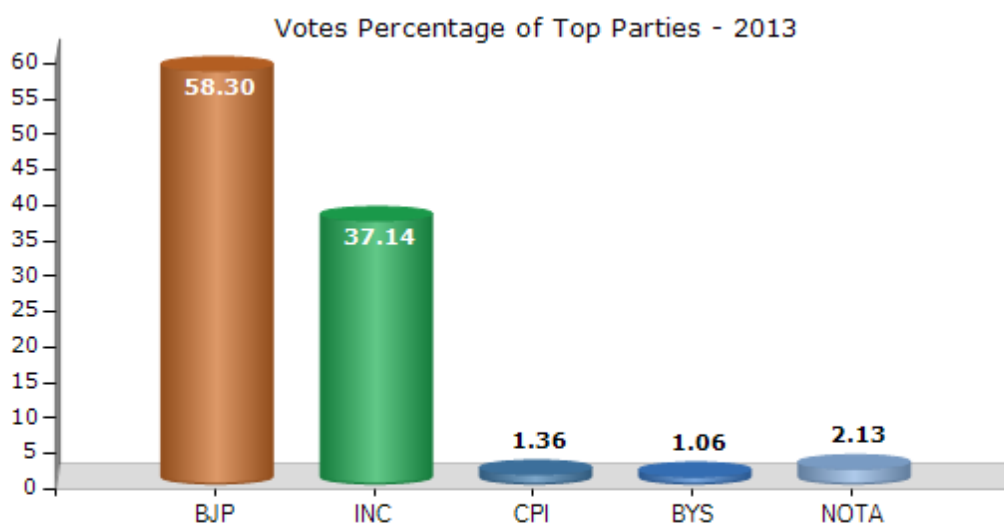


Note : AE : Assembly Election, PE : Assembly Segment of Parliamentary Election

Historical Summary Election Results

Summary Result of Assembly Election - 2013

Candidate Name	Party	Votes	Votes %
Kiran Maheshwari	BJP	84263	58.3
Hari Singh Rathor	INC	53688	37.14
Narayan Jawa	CPI	1968	1.36
Laxman	BYS	1538	1.06
	NOTA	3083	2.13



Polling Station Level Election Results

Number and Name of Polling Stations (PS) (2018)

Number of Polling Stations	Name of Polling Stations	Number of Polling Stations	Name of Polling Stations
1	Govt. Adarsh Sr. Sec. School Padasali Right Part	22	Govt. Adarsh Senior Secondary School, Kelwa (Purana Govt. Primary School Bhawan)
2	Govt. Adarsh Sr. Sec. School Padasali Left Part	23	Govt. Girls Secondary School Kelwa (Right Part)
3	Govt. UPS Mandavara	24	Govt. Girls Secondary School Kelwa (Left Part)
4	Govt. UPS Kering Ji Ka Kheda	25	Govt. Sr. Secondary School Devpura
5	Govt. UPS Arwada	26	Govt. Upper Primary School, Bhundal
6	Govt. Primary School Kheton Ki Bhagal	27	Govt. Adarsh Senior Secondary School, Dhanyla
7	Govt. Utkrisht UPS Kareda	28	Govt. Utkrisht Upper Primary School, Bagundara
8	Govt. Adarsh Sen. Secondary School Bamantukda	29	Govt. Adarsh Senior Secondary School Khatamala (Right Part)
9	Govt. Primary School Miyari	30	Govt. Adarsh Senior Secondary School Khatamala (Left Part)
10	Govt. Adarsh UPS Madari Devsthan	31	Govt. Upper Primary School, Vasani
11	Govt. Utkrisht UPS Kanavada	32	Govt. Adarsh Sen. Secondary School, Binol (Right Part)
12	Govt. Primary School Podawali	33	Govt. Adarsh Sen. Secondary School Binol (Left Part)
13	Govt. Adarsh Sen. Secondary School Atma (Right Part)	34	Govt. Adarsh Sen. Secondary School Binol (Middle Part)
14	Govt. Adarsh Sen. Sec. School, Atma (Left Part)	35	Govt. Upper Primary School, Devri Kheda
15	Govt. Secondary School Jhanjhar	36	Govt. Adarsh Senior Secondary School, Vanai
16	Govt. UPS Talai	37	Govt. Upper Primary School, Sadara
17	Govt. Upper Primary School, Dhani	38	Govt. UPS Dhan Ji Ka Kheda
18	Vivekanand Govt. Model School, Kelwa	39	Govt. Adarsh Senior Secondary School Tasol (Right Part)
19	Govt. Adarsh Senior Secondary School Kelwa (Right Part)	40	Govt. Adarsh Senior Secondary School Tasol (Left Part)
20	Govt. Adarsh Senior Secondary School Kelwa (Left Part)	41	Govt. Upper Primary School, Chhapar Kheri
21	Govt. Adarsh Senior Secondary School Kelwa (Middle Part)	42	Govt. Upper Primary School, Morchana

Contd....

Polling Station Level Election Results

Polling Station-wise Votes Secured by Overall Top Five Parties in Rajsamand Assembly in Assembly Election (AE) under Rajsamand Parliamentary Constituency in Rajasthan (2018)

Number of Polling Station	Winner - Kiran Maheshwari (BJP)	Runner-up - Narayan Singh Bhati (INC)	3rd - Harish Singh Thakur (IND)	4th - Laxman Lal Sanwariya (BSP)	5th - Pankaj Kumar Vyas (RLTP)	NOTA	Other	Total Votes Secured
36	268	341	6	10	1	22	11	659
37	268	264	7	10	2	14	9	574
38	199	178	6	4	0	3	6	396
39	313	185	4	2	0	12	2	518
40	262	226	8	4	1	12	7	520
41	376	194	1	3	1	10	2	587
42	377	359	7	6	1	8	5	763
43	286	381	8	3	3	12	5	698
44	421	223	2	3	0	24	3	676
45	258	35	1	2	0	3	1	300
46	293	127	3	3	1	10	3	440
47	245	279	15	9	1	21	9	579
48	350	383	32	12	4	30	18	829
49	193	135	1	4	2	1	0	336
50	340	271	5	2	0	20	2	640
51	290	255	3	5	2	5	5	565
52	305	326	2	3	0	8	1	645
53	411	476	21	11	1	34	14	968
54	281	214	3	6	1	6	1	512
55	246	245	5	14	1	10	8	529
56	165	144	4	2	1	11	2	329
57	300	165	5	3	1	18	3	495
58	307	178	12	10	3	26	13	549
59	381	184	10	7	0	33	9	624
60	412	198	11	12	1	21	12	667
61	296	66	2	1	2	12	4	383
62	502	124	3	4	1	17	0	651
63	378	124	0	1	0	10	6	519
64	217	158	10	2	1	9	4	401
65	352	286	6	9	0	17	5	675
66	268	81	7	1	0	15	1	373
67	222	106	17	1	3	24	5	378
68	305	332	7	10	4	24	10	692
69	405	212	8	15	0	20	10	670
70	278	226	8	12	0	15	11	550

Contd....

Polling Station Level Election Results

Winner, Runner-up and 3rd Party Position & Winning Margin According to Polling Stations in Rajsamand Assembly in Assembly Election (AE) under Rajsamand Parliamentary Constituency in Rajasthan (2018)

Polling Station Number	Winner Party	Winner Votes (%)	Runner-up Party	Runner-up Votes (%)	Winning Margin Votes (%)	Third Party	Third Party Votes (%)	Other Votes (%)
71	INC	162 (54.73)	BJP	113 (38.18)	49 (16.55)	BSP	5 (1.69)	16 (5.41)
72	BJP	322 (79.12)	INC	62 (15.23)	260 (63.89)	IND (HST)	4 (0.98)	19 (4.67)
73	BJP	451 (66.91)	INC	164 (24.33)	287 (42.58)	IND (HST)	13 (1.93)	46 (6.82)
74	BJP	560 (76.4)	INC	136 (18.55)	424 (57.85)	IND (HST)	6 (0.82)	31 (4.23)
75	BJP	595 (74.94)	INC	147 (18.51)	448 (56.43)	BSP	6 (0.76)	46 (5.79)
76	BJP	303 (50.92)	INC	259 (43.53)	44 (7.39)	BSP	9 (1.51)	24 (4.03)
77	BJP	457 (55.87)	INC	322 (39.36)	135 (16.51)	IND (HST)	10 (1.22)	29 (3.55)
78	BJP	306 (50.16)	INC	285 (46.72)	21 (3.44)	BSP	4 (0.66)	15 (2.46)
79	BJP	669 (67.92)	INC	294 (29.85)	375 (38.07)	IND (HST)	4 (0.41)	18 (1.83)
80	BJP	391 (47.68)	INC	377 (45.98)	14 (1.7)	BSP	13 (1.59)	39 (4.76)
81	BJP	506 (61.04)	INC	285 (34.38)	221 (26.66)	IND (HST)	5 (0.6)	33 (3.98)
82	BJP	514 (57.62)	INC	345 (38.68)	169 (18.94)	IND (HST)	5 (0.56)	28 (3.14)
83	BJP	378 (56.5)	INC	264 (39.46)	114 (17.04)	BSP	11 (1.64)	16 (2.39)
84	BJP	364 (51.7)	INC	270 (38.35)	94 (13.35)	IND (HST)	18 (2.56)	52 (7.39)
85	BJP	565 (72.25)	INC	181 (23.15)	384 (49.1)	IND (HST)	7 (0.9)	29 (3.71)
86	INC	199 (65.25)	BJP	80 (26.23)	119 (39.02)	BSP	9 (2.95)	17 (5.57)
87	BJP	547 (70.13)	INC	205 (26.28)	342 (43.85)	IND (HST)	6 (0.77)	22 (2.82)
88	BJP	305 (68.54)	INC	123 (27.64)	182 (40.9)	IND (HST)	2 (0.45)	15 (3.37)
89	BJP	483 (65.8)	INC	187 (25.48)	296 (40.32)	IND (HST)	14 (1.91)	50 (6.81)
90	BJP	432 (53.53)	INC	347 (43)	85 (10.53)	BSP	8 (0.99)	20 (2.48)
91	BJP	706 (74.16)	INC	221 (23.21)	485 (50.95)	BSP	4 (0.42)	21 (2.21)
92	BJP	432 (55.46)	INC	315 (40.44)	117 (15.02)	BSP	8 (1.03)	24 (3.08)
93	BJP	627 (71.66)	INC	240 (27.43)	387 (44.23)	IND (DCK)	2 (0.23)	6 (0.69)
94	BJP	412 (52.09)	INC	364 (46.02)	48 (6.07)	BSP	2 (0.25)	13 (1.64)
95	BJP	763 (71.38)	INC	283 (26.47)	480 (44.91)	AAP	3 (0.28)	20 (1.87)
96	BJP	532 (57.58)	INC	371 (40.15)	161 (17.43)	IND (HST)	4 (0.43)	17 (1.84)
97	INC	470 (56.42)	BJP	331 (39.74)	139 (16.68)	BSP	8 (0.96)	24 (2.88)
98	INC	673 (75.28)	BJP	215 (24.05)	458 (51.23)	IND (HST)	1 (0.11)	5 (0.56)
99	INC	385 (56.62)	BJP	275 (40.44)	110 (16.18)	BSP	7 (1.03)	13 (1.91)
100	INC	508 (53.81)	BJP	401 (42.48)	107 (11.33)	BSP	20 (2.12)	15 (1.59)
101	BJP	595 (62.17)	INC	336 (35.11)	259 (27.06)	AAP	4 (0.42)	22 (2.3)
102	INC	548 (58.8)	BJP	370 (39.7)	178 (19.1)	IND (HST)	3 (0.32)	11 (1.18)
103	BJP	542 (61.94)	INC	311 (35.54)	231 (26.4)	IND (HST)	3 (0.34)	19 (2.17)
104	INC	509 (57.58)	BJP	355 (40.16)	154 (17.42)	BSP	5 (0.57)	15 (1.7)
105	BJP	532 (67.94)	INC	232 (29.63)	300 (38.31)	SHS	8 (1.02)	11 (1.4)

Contd....

Socio-Economic Amenities - Rural

Access to Education Facilities

Particulars	Number of Village (% of Population)				
	Available	Not Available	If Not Available (Distance of Nearest Facility)		
			A	B	C
Govt. Primary School	140 (92)	51 (8)	8 (0)	0 (0)	0 (0)
Private Primary School	75 (62)	116 (38)	39 (7)	3 (1)	1 (0)
Govt. Middle School	76 (70)	115 (30)	43 (9)	1 (0)	1 (0)
Private Middle School	58 (46)	133 (54)	34 (8)	11 (3)	1 (0)
Govt. Secondary School	41 (48)	150 (52)	101 (34)	24 (8)	4 (1)
Private Secondary School	27 (30)	164 (70)	7 (2)	3 (1)	0 (0)
Govt. Senior Secondary School	11 (22)	180 (78)	75 (26)	73 (34)	14 (6)
Private Senior Secondary School	9 (8)	182 (92)	5 (2)	3 (1)	2 (1)
Govt. Arts and Science Degree College	0 (0)	191 (100)	8 (4)	45 (30)	112 (52)
Private Arts and Science Degree College	2 (1)	189 (99)	1 (1)	7 (2)	16 (9)
Govt. Engineering College	0 (0)	191 (100)	0 (0)	0 (0)	27 (17)
Private Engineering College	0 (0)	191 (100)	0 (0)	9 (6)	155 (77)
Govt. Medicine College	0 (0)	191 (100)	0 (0)	0 (0)	189 (99)
Private Medicine College	0 (0)	191 (100)	0 (0)	0 (0)	2 (1)
Govt. Management Institute	0 (0)	191 (100)	0 (0)	2 (1)	141 (70)
Private Management Institute	0 (0)	191 (100)	0 (0)	5 (2)	43 (27)
Govt. Polytechnic	0 (0)	191 (100)	4 (2)	36 (23)	139 (67)
Private Polytechnic	0 (0)	191 (100)	0 (0)	0 (0)	12 (9)
Govt. Vocational Training School/ITI	0 (0)	191 (100)	6 (2)	40 (26)	113 (52)
Private Vocational Training School/ITI	0 (0)	191 (100)	2 (1)	10 (7)	19 (11)
Govt. Non Formal Training Centre	0 (0)	191 (100)	6 (3)	51 (33)	130 (62)
Private Non Formal Training Centre	0 (0)	191 (100)	0 (0)	1 (0)	3 (2)
Govt. School For Disabled	0 (0)	191 (100)	4 (2)	36 (23)	151 (75)
Private School For Disabled	0 (0)	191 (100)	0 (0)	0 (0)	0 (0)
Government Others	0 (0)	191 (100)	0 (0)	0 (0)	0 (0)
Private Others	0 (0)	191 (100)	0 (0)	0 (0)	0 (0)

Note : Distance A : Less than 5 km; B : Between 5-10 km; C : 10+ km.; Source : Data Analysis is based on 2011 Census.

DISCLAIMER

The Terms of Use and Disclaimer of Datanet India Private Limited (hereinafter referred to as "Datanet") for use of this analysis report of **Rajsamand Assembly Constituency (Rajsamand Vidhan Sabha)** :-

1. **Assembly Factbook™** is a Registered Trade Mark owned by Datanet.
2. All the maps are sketched and graphical representation only and have not been drawn to the scale and also not to represent the actual geographical area or boundary of the unit.
3. The data for the aforesaid analysis is based on authentic sources and has been culled from the various publications of Census, CSO and NSSO for district and block level data, various central and state government departments, Central & State Elections Commissions and the concerned Returning Officers' releases, Electoral Rolls, Election results and allied publications, internal assessment, surveys, estimates and analysis. Therefore, certain adjustment of data at micro level may have been done to arrive closer to the macro data.
4. Data have been provided on an "As Is" and "As AVAILABLE" basis
5. The colours shown in the maps or diagram and charts of a particular party, alliance or AC are indicative and do not represent them.
6. This publication which includes maps, sheets, graphs and data would be the property under copyright of Datanet only. The user may use these for its internal study, analysis and research purposes. It's public display, re-selling or any commercial uses by the user are not allowed.
7. Datanet has taken due care and caution in compilation and processing of data and allied information, but does not guarantee the accuracy, adequacy or completeness of any information/analysis and will be not responsible for any errors or omissions or for the results obtained from the use of such information/analysis.
8. All the contents for the publication have been culled from various authentic sources and Datanet reasonably believes such sources to be reliable, but does not make any representations, express or implied as to the accuracy or fitness of use of such information. The information or contents of the information/analysis do not constitute advice and should not be relied upon in making (or refraining from making) any decision. Any reliance placed upon the information provided by Datanet is the sole responsibility and strictly at the user's risk.
9. In no event will Datanet be liable for any damages (including, without limitation, damages for loss of business projects, or loss of profits) arising in contract, tort or otherwise from the use of or inability to use any of its contents, or from any action taken (or refrained from being taken) as a result of using the analysis or any of its contents. Datanet its directors, owners, editors, officials, employees, distributor and agents or any associate will not be liable for any errors in the information contained or any consequences arising from the use of the contents of the provided information/analysis.
10. If any provision of these terms and conditions is held invalid or illegal or unenforceable for any reason by any court of competent jurisdiction, such provision shall be severed and the remainder of provisions of the terms and conditions shall continue in full force and effect as if the Term of Use had been executed with the invalid, illegal or unenforceable provision eliminated.
11. If there are any discrepancies in the information provided, please bring it to attention of Datanet for suitable rectification measures.

Buy Online This Complete Book At
Indiastat Publication Book Store

www.indiastatpublications.com

or go directly at

[http://www.indiastatpublications.com/
Assembly_factbook/Rajasthan/Rajsamand/ Rajsamand](http://www.indiastatpublications.com/Assembly_factbook/Rajasthan/Rajsamand/Rajsamand)

 **indiastat**elections

ISBN : 978-93-87293-68-7



9 789387 293687