



Rajasthan

Assembly Factbook™

Chomu Assembly Constituency



Key Electoral Data of Chomu
Assembly Constituency (Vidhan Sabha)

Rajasthan

Assembly Factbook™

Chomu Assembly Constituency



Chomu Vidhan Sabha

Editor & Director

Dr. R.K. Thukral

Research Editor

Dr. Shafeeq Rahman

Compiled, Researched and Published by Datanet India Pvt. Ltd.

D-100, 1st Floor,

Okhla Industrial Area, Phase-I,
New Delhi- 110020.

Ph.: 91-11- 43580781-84

Email : support@indiastatpublications.com

Website : www.indiastatelections.com

Online Book Store :

www.indiastatpublications.com

Report No. : AFB/RJ-043-0125

ISBN : 978-93-87267-57-2

First Edition : January, 2018

Eighth Updated Edition : January, 2025

Price : Rs. 11500/-

US\$ 310

© Datanet India Pvt. Ltd.

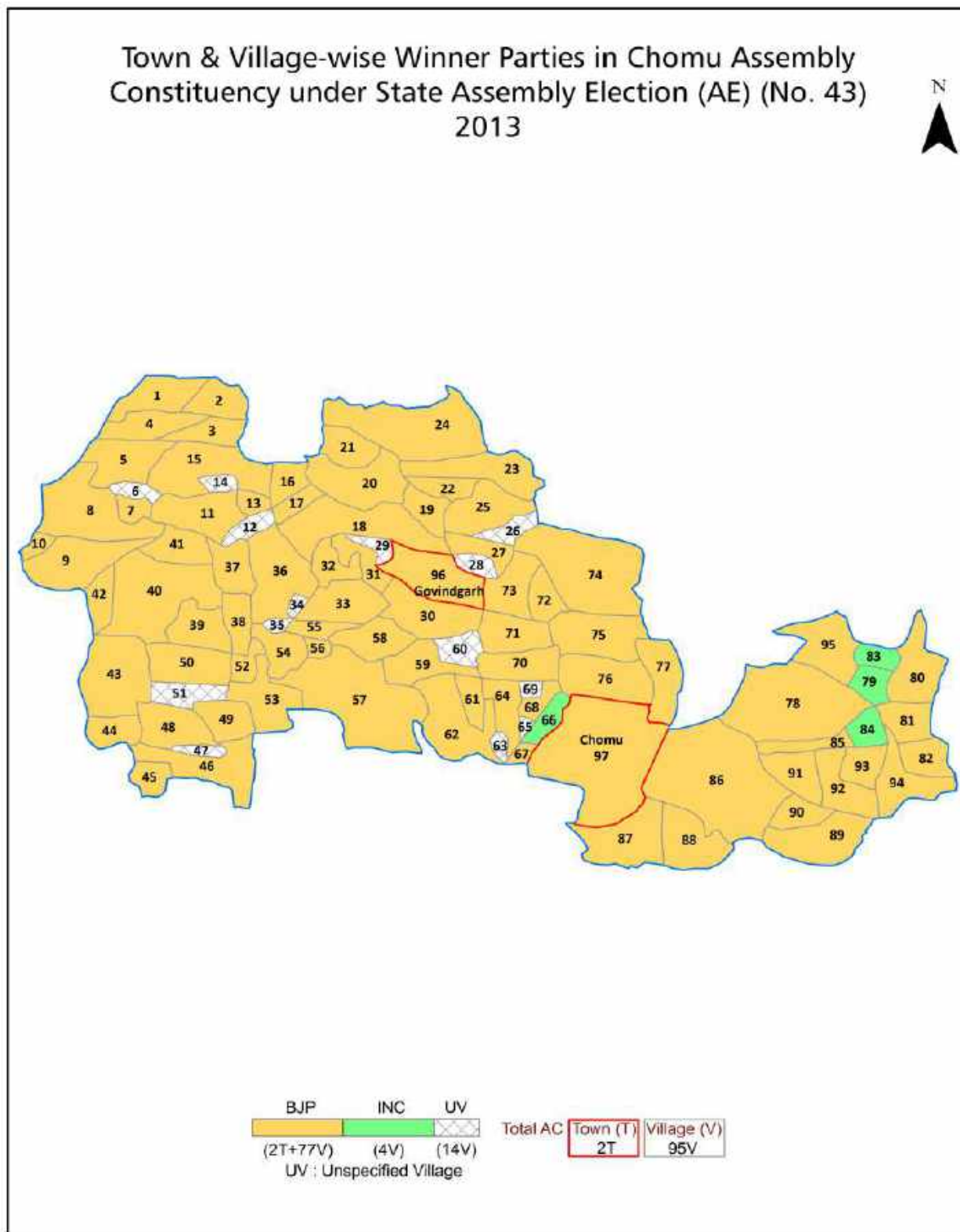
All rights reserved. No part of this book may be reproduced, stored in a retrieval system or transmitted in any form or by any means, mechanical photocopying, photographing, scanning, recording or otherwise without the prior written permission of the publisher. Please refer to Disclaimer at page no. 191 for the use of this publication.

Printed in India

Contents

No.	Particulars	Page No.
	Introduction	
1	Assembly Constituency - (Vidhan Sabha) at a Glance Features of Assembly as per Delimitation Commission of India (2008)	1-2
	Location and Political Maps	
2	Location Map Boundaries of Assembly Constituency - (Vidhan Sabha in District Boundaries of Assembly Constituency under Parliamentary Constituency - (Lok Sabha) Town & Village-wise Winner Parties- 2024, 2023, 2019, 2018, 2014, 2013, 2009 and 2008	3-11
	Administrative Setup (2011)	
3	District Sub-district Towns Villages Inhabited Villages Uninhabited Villages Village Panchayat Intermediate Panchayat	12-17
	Demographics (2011)	
4	Population Households Rural/Urban Population Towns and Villages by Population Size Sex Ratio (Total & 0-6 Years) Religious Population Social Population Literacy Rate	18-19
	Electoral Features	
5	Important Dates of Last Elections Held Electors by Gender Service Electors Voters Voters Turnout Polling Stations & Average Number of Electors per Polling Station Electors by Age Group Present Elected Representatives	20-25
	Historical Summary Election Results	
6	Vote Share of Major Parties Winning Margin (Number & Percentage Polarity of Parties Summary Result of Assembly Segment of Parliamentary Elections 2024, 2019, 2014, 2009, 2004 and 1999 Summary Result of Assembly Elections 2023, 2018, 2013, 2008, 2003, 1998, 1993, 1990, 1985, 1980, 1977, 1972, 1967 and 1962	26-47
	Polling Station Level Election Results	
7	Name and Number of Polling Station 2024, 2023, 2019, 2018, 2014, 2013, 2009 and 2008 Polling Station-wise Electors, Voters & Voters Turnout 2024, 2023, 2019, 2018, 2014, 2013, 2009 and 2008 Polling Station wise Elections Results 2024, 2023, 2019, 2018, 2014, 2013, 2009 and 2008	48-171
	Share of Assembly Constituency	
8	Share of Assembly Constituency - (Vidhan Sabha) in State, District and Parliamentary Constituency - (Lok Sabha)	172
	Socio-Economic Amenities (2011)	
9	Access to Administrative Units Agricultural, Manufacturing and Industrial Commodities Demographic Indicators Education Health & Manpower Drinking Water Supply Sanitation Entertainment and Recreations Infrastructure Power Food Allocation Distribution and Marketing of Agriculture Commodities Infrastructure Transport and Road Infrastructure Communication Banking and Financial Services Land Use Irrigation Source	174-188
10	Abbreviation & Sources	189-190
11	Disclaimer	191

Location & Political Map



Administrative Setup

List of Village Panchayat & Intermediate Panchayat (Block) Name - 2011

Village Name	Village Panchayat Name	Intermediate Panchayat Name
Adagela	Tankarda	Govindgarh
Aleesar	Aleesar	Govindgarh
Anantpura	Anantpura	Govindgarh
Anatpura	Anatpura	Govindgarh
Asti Kalan	Asti Kalan	Govindgarh
Asti Khurd	Asti Kalan	Govindgarh
Badh Abhayakaranpura	Sandarsar	Govindgarh
Baga Ka Bas	Aleesar	Govindgarh
Bagri	Nangal Govind	Govindgarh
Bagron Ka Bas	Asti Kalan	Govindgarh
Bai Ka Bas	Ghinoi	Govindgarh
Balekhan	Anatpura	Govindgarh
Barhawali Dhani	Dhodhsar	Govindgarh
Bawari Gopinath	Mandha Bhinda	Govindgarh
Bhopawas	Hathnoda	Govindgarh
Bhutera	Bhutera	Govindgarh
Chak Charanwas	Dhobolai	Govindgarh
Chak Tankarda	Tankarda	Govindgarh
Charanwas	Aleesar	Govindgarh
Cheethwari	Cheethwari	Govindgarh
Cheta Ka Bas	Bhutera	Govindgarh
Chhota Gudha	Udgwar @ Gudalya	Govindgarh
Chimanpura	Anatpura	Govindgarh
Dahara Tankarda	Tankarda	Govindgarh
Damba Ka Bas	Aleesar	Govindgarh
Daulatpura	Mandha Bhinda	Govindgarh
Dehra	Jatanwali	Govindgarh
Devpura	Jaisinghpura Nathawatan	Govindgarh
Dhana Ka Bas	Sandarsar	Govindgarh

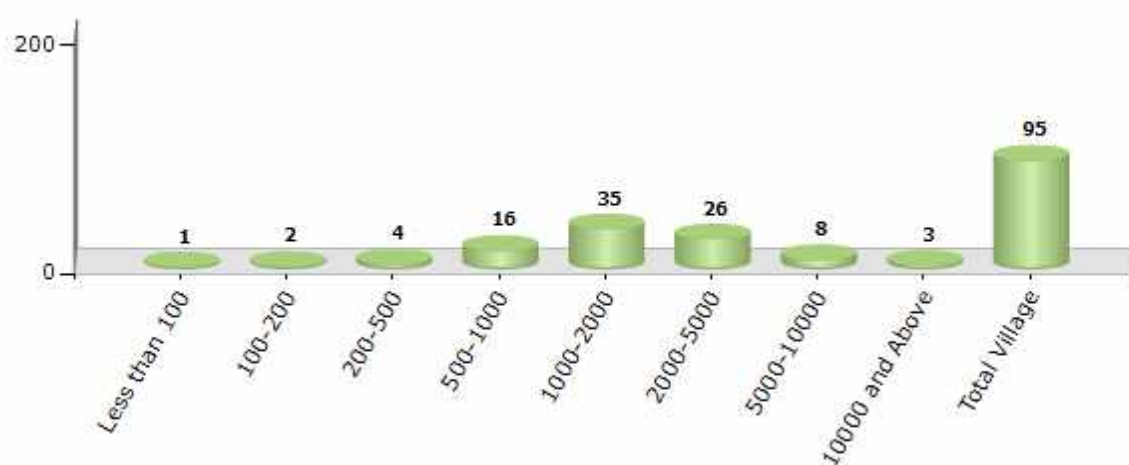
Contd....

Demographic

Number of Villages by Population Size - 2011

Less than 100	100-200	200-500	500-1000	1000-2000	2000-5000	5000-10000	10000 and Above	Total Village
1	2	4	16	35	26	8	3	95

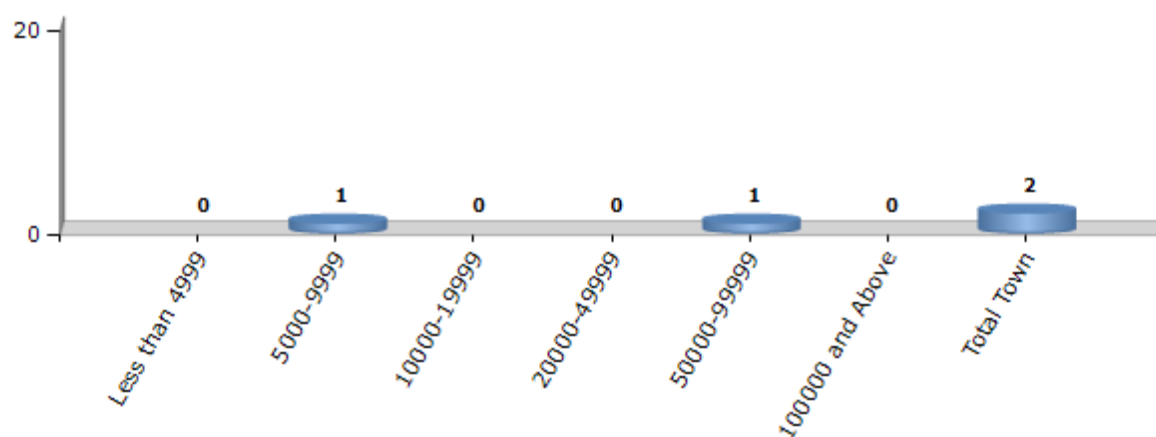
Number of Villages by Population Size - 2011



Number of Towns by Population Size - 2011

Less than 4999	5000-9999	10000-19999	20000-49999	50000-99999	100000 and Above	Total Town
0	1	0	0	1	0	2

Number of Towns by Population Size - 2011

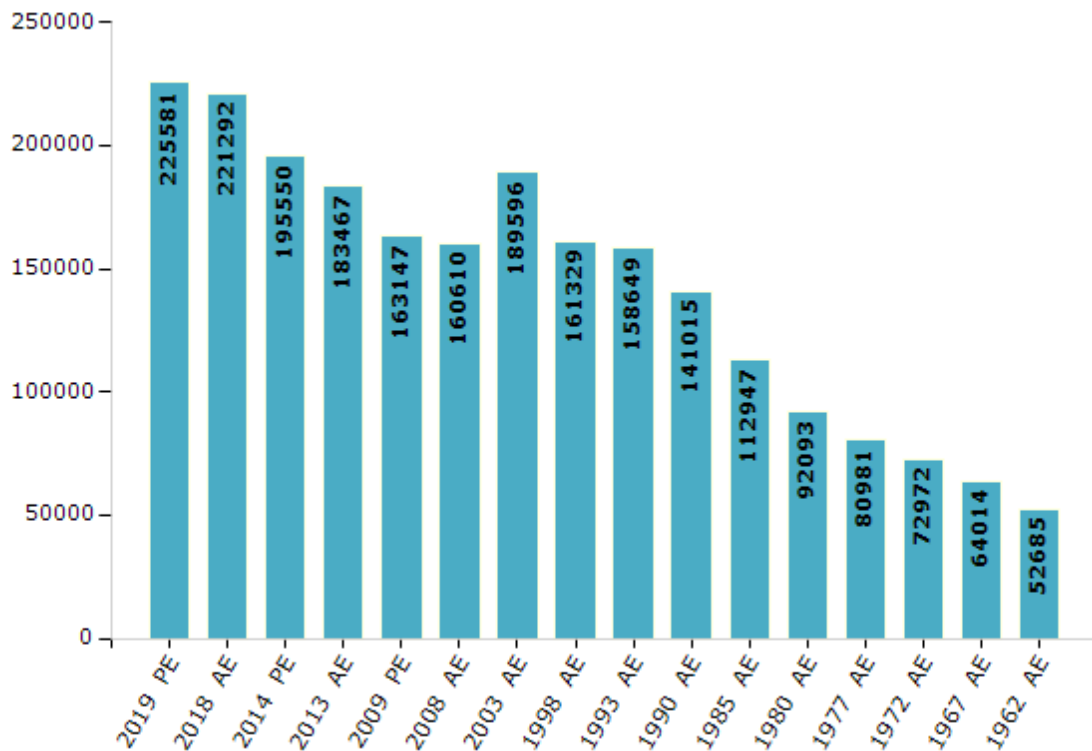


Electoral Features

Electors by Male & Female

Year	Male	Female	Others	Total	Year	Male	Female	Others	Total
2019 PE	117746	107835	0	225581	1993 AE	82986	75663	-	158649
2018 AE	115458	105834	0	221292	1990 AE	73554	67461	-	141015
2014 PE	103556	91994	0	195550	1985 AE	57960	54987	-	112947
2013 AE	97493	85974	0	183467	1980 AE	46617	45476	-	92093
2009 PE	86314	76833	-	163147	1977 AE	41275	39706	-	80981
2008 AE	84439	76171	-	160610	1972 AE	37102	35870	-	72972
2004 PE	-	-	-	-	1967 AE	-	-	-	64014
2003 AE	98747	90849	-	189596	1962 AE	-	-	-	52685
1999 PE	-	-	-	-	1957 AE	-	-	-	-
1998 AE	84426	76903	-	161329	1952 AE	-	-	-	-

Number of Electors



Note : AE : Assembly Election, PE : Assembly Segment of Parliamentary Election

Historical Summary Election Results

Summary Result of Assembly Election - 2013

Candidate Name	Party	Votes	Votes %
Ramlal Sharma	BJP	93516	61.14
Bhagwan Sahay Saini	INC	49043	32.06
Ramesh Kumar Saini	IND	1371	0.9
Mukesh Nasna	IND	1245	0.81
Surendra Singh	IND	1177	0.77
Om Prakash Sethi	LJP	1161	0.76
Jagdish Prasad	BSP	1159	0.76
Sunil Kumar Kumawat	IND	1039	0.68
Sagar Mal	SP	849	0.56
Manish	NPEP	331	0.22
Dharmendra Kumar Bunkar	IND	270	0.18
Hanuman Azad	BA S D	242	0.16
Kailash Chand Bagada	IND	225	0.15
Kamal Kumar Jangid	IND	203	0.13
Deependra Singh Shekhawat	IND	145	0.09
Taramati Agrawal	IND	98	0.06
	NOTA	887	0.58

Polling Station Level Election Results

Number and Name of Polling Stations (PS) (2018)

Number of Polling Stations	Name of Polling Stations	Number of Polling Stations	Name of Polling Stations
1	Govt. Upper Primary School Sirsa Room No. 5	22	Govt. Senior Secondary School, Chhota Gudha Room No. 9
2	Govt. Upper Primary School, Sirsa Room No. 02	23	Govt. Utkrisht Upper Primary School Kirat Singh Ka Bas Room No. 4
3	Govt. Senior Secondary School, Nangal Govind Room No. 8	24	Govt. Utkrisht Upper Primary School Badhawali Dhodsar Room No. 2
4	Govt. Senior Secondary School, Nangal Govind Room No. 1	25	Govt. Upper Primary School (Girls) Dhodhsar Room No. 11
5	Govt. Utkarshat Upper Primary School Bagdi Room No. 5	26	Govt. Upper Primary School (Girls) Dhodhsar Room No. 06
6	Govt. Secondary School Ranjtpura Rom No. 15	27	Govt. Adarsh Senior Secondary School Dhodhsar Room No. 9 (Prathmik Vibhag)
7	Govt. Adarsh Senior Secondary School, Kishanpura, Room No. 14	28	Govt. Adarsh Senior Secondary School Dhodhsar Room No. 11 (Prathmik Vibhag)
8	Govt. Adarsh Senior Secondary School Kishanpura Room No. 07	29	Govt. Adarsh Senior Secondary School Singod Kala, Room No. 10
9	Govt. Adarsh Senior Secondary School Kishanpura Hall	30	Govt. Adarsh Senior Secondary School Singod Kalan Room No. 7
10	Govt. Upper Primary Sanskrit School Narsingh Wali Dhani Kishanpura Room No. 2	31	Govt. Upper Primary School Bagra Bridghroom No. 2
11	Govt. Upper Primary School Gidha Ka Bas Room No. 12	32	Govt. Utkrisht Upper Primary School Suryawali Room No. 3
12	Govt. Upper Primary School Geeda Ka Bas Room No. 13	33	Govt. Girls Upper Primary School, Singodkhurd Room No. 4
13	Govt. Primary School, Aashti Kala (New) Room No. 1	34	Govt. Adarsh Senior Secondary School Singod Khurd Room No. 10
14	Govt. Upper Primary School Aasthi Kalan Room No. 2	35	Govt. Adarsh Senior Secondary School, Singod Khurd Room No. 12
15	Govt. Adarsh Senior Secondary School, Aashti Kala, Room No. 3	36	Govt. Upper Primary School Punchhla Ki Dhani, Gram Nadiya Room No. 08
16	Govt. Utkrisht Upper Primary School Bagro Ka Bas Room No. 12	37	Govt. Adarsh Senior Secondary School Itawabhopaji Room No. 6
17	Govt. Adarsh Senior Secondary School, Bhuteda Room No. 06	38	Govt. Adarsh Senior Secondary School Itawabhopaji Room No. 8
18	Govt. Adarsh Senior Secondary School, Bhuteda Room No. 11	39	Govt. Sanskrit Upper Primary School Itawabhopji Room No. 1
19	Govt. Senior Secondary School, Heera Ka Bas Room No. 10	40	Govt. Adarsh Senior Secondary School, Itawabhopaji Room No. 11 Samnvit Varg (Upper Primary Varg)
20	Govt. Adarsh Senior Secondary School, Gudliya Room No. 15	41	Govt. Adarsh Senior Secondary School, Itawabhopaji Room No. 1 Samnvit Varg (Upper Primary Varg)
21	Govt. Adarsh Senior Secondary School, Gudliya Room No. 16	42	Govt. Adarsh Senior Secondary School, Itawabhopaji Room No. 3 Samnvit Varg (Upper Primary Varg)

Contd....

Polling Station Level Election Results

Polling Station-wise Votes Secured by Overall Top Five Parties in Chomu Assembly in Assembly Election (AE) under Sikar Parliamentary Constituency in Rajasthan (2018)

Number of Polling Station	Winner - Ramlal Sharma (BJP)	Runner-up - Bhagwan Sahai Saini (INC)	3rd - Chhuttan Lal Yadav (RLTP)	4th - Ravikant Sharma (IND)	5th - Pawan Kumar (AAP)	NOTA	Other	Total Votes Secured
36	202	191	337	12	6	4	19	771
37	440	402	23	3	2	2	25	897
38	375	328	20	2	14	8	14	761
39	148	517	267	15	5	20	17	989
40	283	327	326	15	11	18	49	1029
41	207	198	482	25	15	6	26	959
42	364	480	112	6	8	11	25	1006
43	467	101	213	13	5	10	16	825
44	140	127	564	28	16	10	41	926
45	307	287	198	10	5	16	32	855
46	377	188	40	1	2	4	33	645
47	138	182	384	27	11	17	37	796
48	298	391	128	3	3	1	9	833
49	188	334	447	14	12	6	25	1026
50	77	233	434	4	8	6	10	772
51	295	380	174	11	1	11	26	898
52	525	398	61	3	5	4	21	1017
53	53	144	366	17	14	6	10	610
54	388	235	67	10	1	39	22	762
55	526	350	13	1	0	8	33	931
56	392	351	87	2	6	10	9	857
57	129	278	143	5	2	4	11	572
58	132	131	157	2	5	2	12	441
59	306	258	165	8	4	6	20	767
60	243	234	382	20	13	13	19	924
61	273	316	253	24	17	20	26	929
62	85	68	167	5	5	0	5	335
63	77	486	43	1	0	8	17	632
64	103	196	204	3	6	9	9	530
65	211	253	492	12	16	4	31	1019
66	136	54	642	36	12	9	22	911
67	217	51	336	15	11	8	8	646
68	195	186	284	3	8	11	23	710
69	246	53	256	7	1	1	13	577
70	494	128	44	1	0	3	16	686

Contd....

Polling Station Level Election Results

Winner, Runner-up and 3rd Party Position & Winning Margin According to Polling Stations in Chomu Assembly in Assembly Election (AE) under Sikar Parliamentary Constituency in Rajasthan (2018)

Polling Station Number	Winner Party	Winner Votes (%)	Runner-up Party	Runner-up Votes (%)	Winning Margin Votes (%)	Third Party	Third Party Votes (%)	Other Votes (%)
71	BJP	560 (70.44)	INC	192 (24.15)	368 (46.29)	RLTP	11 (1.38)	32 (4.03)
72	RLTP	224 (33.99)	INC	206 (31.26)	18 (2.73)	BJP	193 (29.29)	36 (5.46)
73	BJP	328 (52.48)	INC	149 (23.84)	179 (28.64)	RLTP	127 (20.32)	21 (3.36)
74	BJP	296 (40.11)	INC	223 (30.22)	73 (9.89)	RLTP	162 (21.95)	57 (7.72)
75	BJP	412 (57.54)	INC	250 (34.92)	162 (22.62)	RLTP	27 (3.77)	27 (3.77)
76	BJP	379 (41.88)	RLTP	299 (33.04)	80 (8.84)	INC	190 (20.99)	37 (4.09)
77	BJP	405 (53.86)	INC	209 (27.79)	196 (26.07)	RLTP	101 (13.43)	37 (4.92)
78	BJP	258 (45.99)	INC	203 (36.19)	55 (9.8)	RLTP	88 (15.69)	12 (2.14)
79	INC	318 (41.09)	BJP	266 (34.37)	52 (6.72)	RLTP	142 (18.35)	48 (6.2)
80	BJP	327 (44.19)	INC	311 (42.03)	16 (2.16)	RLTP	52 (7.03)	50 (6.76)
81	BJP	282 (53.82)	RLTP	132 (25.19)	150 (28.63)	INC	93 (17.75)	17 (3.24)
82	BJP	398 (49.32)	INC	373 (46.22)	25 (3.1)	RLTP	13 (1.61)	23 (2.85)
83	INC	382 (67.14)	BJP	105 (18.45)	277 (48.69)	RLTP	32 (5.62)	50 (8.79)
84	RLTP	291 (59.27)	BJP	118 (24.03)	173 (35.24)	INC	51 (10.39)	31 (6.31)
85	BJP	320 (48.85)	RLTP	224 (34.2)	96 (14.65)	INC	90 (13.74)	21 (3.21)
86	RLTP	381 (54.82)	INC	153 (22.01)	228 (32.81)	BJP	120 (17.27)	41 (5.9)
87	INC	502 (50.86)	BJP	303 (30.7)	199 (20.16)	RLTP	150 (15.2)	32 (3.24)
88	BJP	322 (37.4)	RLTP	253 (29.38)	69 (8.02)	INC	225 (26.13)	61 (7.08)
89	BJP	240 (61.22)	RLTP	72 (18.37)	168 (42.85)	INC	64 (16.33)	16 (4.08)
90	RLTP	374 (39.58)	BJP	315 (33.33)	59 (6.25)	INC	222 (23.49)	34 (3.6)
91	INC	548 (58.99)	BJP	324 (34.88)	224 (24.11)	RLTP	28 (3.01)	29 (3.12)
92	BJP	315 (46.19)	INC	211 (30.94)	104 (15.25)	RLTP	121 (17.74)	35 (5.13)
93	RLTP	373 (44.89)	INC	229 (27.56)	144 (17.33)	BJP	179 (21.54)	50 (6.02)
94	BJP	335 (44.2)	INC	271 (35.75)	64 (8.45)	RLTP	111 (14.64)	41 (5.41)
95	RLTP	405 (53.36)	BJP	248 (32.67)	157 (20.69)	INC	55 (7.25)	51 (6.72)
96	RLTP	431 (51.19)	BJP	268 (31.83)	163 (19.36)	INC	104 (12.35)	39 (4.63)
97	BJP	447 (67.52)	INC	141 (21.3)	306 (46.22)	RLTP	55 (8.31)	19 (2.87)
98	BJP	449 (63.42)	RLTP	169 (23.87)	280 (39.55)	INC	62 (8.76)	28 (3.95)
99	BJP	500 (62.74)	INC	233 (29.23)	267 (33.51)	RLTP	35 (4.39)	29 (3.64)
100	BJP	475 (50.21)	INC	397 (41.97)	78 (8.24)	RLTP	39 (4.12)	35 (3.7)
101	BJP	432 (54)	INC	314 (39.25)	118 (14.75)	RLTP	28 (3.5)	26 (3.25)
102	INC	452 (48.71)	BJP	221 (23.81)	231 (24.9)	RLTP	214 (23.06)	41 (4.42)
103	INC	487 (62.76)	BJP	192 (24.74)	295 (38.02)	RLTP	59 (7.6)	38 (4.9)
104	BJP	331 (40.97)	RLTP	302 (37.38)	29 (3.59)	INC	142 (17.57)	33 (4.08)
105	INC	536 (57.57)	BJP	243 (26.1)	293 (31.47)	RLTP	100 (10.74)	52 (5.59)

Contd....

Socio-Economic Amenities - Rural

Access to Education Facilities

Particulars	Number of Village (% of Population)				
	Available	Not Available	If Not Available (Distance of Nearest Facility)		
			A	B	C
Govt. Primary School	88 (99)	7 (1)	4 (0)	0 (0)	0 (0)
Private Primary School	67 (88)	28 (12)	2 (0)	0 (0)	0 (0)
Govt. Middle School	67 (90)	28 (10)	11 (4)	0 (0)	0 (0)
Private Middle School	58 (82)	37 (18)	5 (1)	0 (0)	0 (0)
Govt. Secondary School	37 (70)	58 (30)	36 (16)	2 (1)	0 (0)
Private Secondary School	45 (77)	50 (23)	4 (2)	0 (0)	5 (2)
Govt. Senior Secondary School	13 (38)	82 (62)	39 (25)	19 (13)	1 (0)
Private Senior Secondary School	24 (51)	71 (49)	4 (2)	0 (0)	5 (2)
Govt. Arts and Science Degree College	0 (0)	95 (100)	13 (12)	20 (23)	41 (34)
Private Arts and Science Degree College	5 (13)	90 (87)	8 (9)	8 (9)	0 (0)
Govt. Engineering College	0 (0)	95 (100)	0 (0)	0 (0)	78 (86)
Private Engineering College	0 (0)	95 (100)	4 (2)	6 (5)	7 (7)
Govt. Medicine College	0 (0)	95 (100)	0 (0)	0 (0)	89 (97)
Private Medicine College	0 (0)	95 (100)	0 (0)	0 (0)	6 (3)
Govt. Management Institute	0 (0)	95 (100)	3 (6)	0 (0)	87 (91)
Private Management Institute	0 (0)	95 (100)	0 (0)	0 (0)	5 (3)
Govt. Polytechnic	0 (0)	95 (100)	0 (0)	0 (0)	82 (91)
Private Polytechnic	0 (0)	95 (100)	0 (0)	0 (0)	13 (9)
Govt. Vocational Training School/ITI	0 (0)	95 (100)	5 (7)	10 (23)	49 (40)
Private Vocational Training School/ITI	2 (3)	93 (97)	6 (9)	8 (9)	15 (11)
Govt. Non Formal Training Centre	0 (0)	95 (100)	4 (2)	8 (19)	48 (38)
Private Non Formal Training Centre	0 (0)	95 (100)	4 (9)	4 (8)	27 (25)
Govt. School For Disabled	0 (0)	95 (100)	0 (0)	0 (0)	95 (100)
Private School For Disabled	0 (0)	95 (100)	0 (0)	0 (0)	0 (0)
Government Others	0 (0)	95 (100)	0 (0)	0 (0)	0 (0)
Private Others	0 (0)	95 (100)	0 (0)	0 (0)	0 (0)

Note : Distance A : Less than 5 km; B : Between 5-10 km; C : 10+ km.; Source : Data Analysis is based on 2011 Census.

DISCLAIMER

The Terms of Use and Disclaimer of Datanet India Private Limited (hereinafter referred to as "Datanet") for use of this analysis report of **Chomu Assembly Constituency (Chomu Vidhan Sabha)** :-

1. **Assembly Factbook™** is a Registered Trade Mark owned by Datanet.
2. All the maps are sketched and graphical representation only and have not been drawn to the scale and also not to represent the actual geographical area or boundary of the unit.
3. The data for the aforesaid analysis is based on authentic sources and has been culled from the various publications of Census, CSO and NSSO for district and block level data, various central and state government departments, Central & State Elections Commissions and the concerned Returning Officers' releases, Electoral Rolls, Election results and allied publications, internal assessment, surveys, estimates and analysis. Therefore, certain adjustment of data at micro level may have been done to arrive closer to the macro data.
4. Data have been provided on an "As Is" and "As AVAILABLE" basis
5. The colours shown in the maps or diagram and charts of a particular party, alliance or AC are indicative and do not represent them.
6. This publication which includes maps, sheets, graphs and data would be the property under copyright of Datanet only. The user may use these for its internal study, analysis and research purposes. It's public display, re-selling or any commercial uses by the user are not allowed.
7. Datanet has taken due care and caution in compilation and processing of data and allied information, but does not guarantee the accuracy, adequacy or completeness of any information/analysis and will be not responsible for any errors or omissions or for the results obtained from the use of such information/analysis.
8. All the contents for the publication have been culled from various authentic sources and Datanet reasonably believes such sources to be reliable, but does not make any representations, express or implied as to the accuracy or fitness of use of such information. The information or contents of the information/analysis do not constitute advice and should not be relied upon in making (or refraining from making) any decision. Any reliance placed upon the information provided by Datanet is the sole responsibility and strictly at the user's risk.
9. In no event will Datanet be liable for any damages (including, without limitation, damages for loss of business projects, or loss of profits) arising in contract, tort or otherwise from the use of or inability to use any of its contents, or from any action taken (or refrained from being taken) as a result of using the analysis or any of its contents. Datanet its directors, owners, editors, officials, employees, distributor and agents or any associate will not be liable for any errors in the information contained or any consequences arising from the use of the contents of the provided information/analysis.
10. If any provision of these terms and conditions is held invalid or illegal or unenforceable for any reason by any court of competent jurisdiction, such provision shall be severed and the remainder of provisions of the terms and conditions shall continue in full force and effect as if the Term of Use had been executed with the invalid, illegal or unenforceable provision eliminated.
11. If there are any discrepancies in the information provided, please bring it to attention of Datanet for suitable rectification measures.

Buy Online This Complete Book At
Datanet India eBooks Store

www.indiastatpublications.com

or go directly at

[http://www.indiastatpublications.com/
Assembly_factbook/Rajasthan/Sikar/ Chomu](http://www.indiastatpublications.com/Assembly_factbook/Rajasthan/Sikar/Chomu)

 **indiastat**elections

ISBN : 978-93-87267-57-2



9 789387 267572