



Rajasthan

Assembly Factbook™

Danta Ramgarh Assembly Constituency



Key Electoral Data of Danta Ramgarh
Assembly Constituency (Vidhan Sabha)

Rajasthan

Assembly Factbook™

Danta Ramgarh Assembly Constituency



Danta Ramgarh Vidhan Sabha

Editor & Director

Dr. R.K. Thukral

Research Editor

Dr. Shafeeq Rahman

Compiled, Researched and Published by Datanet India Pvt. Ltd.

D-100, 1st Floor,

Okhla Industrial Area, Phase-I,
New Delhi- 110020.

Ph.: 91-11- 43580781-84

Email : support@indiastatpublications.com

Website : www.indiastatelections.com

Online Book Store :

www.indiastatpublications.com

Report No. : AFB/RJ-036-0125

ISBN : 978-93-87267-62-6

First Edition : January, 2018

Eighth Updated Edition : January, 2025

Price : Rs. 11500/-

US\$ 310

© Datanet India Pvt. Ltd.

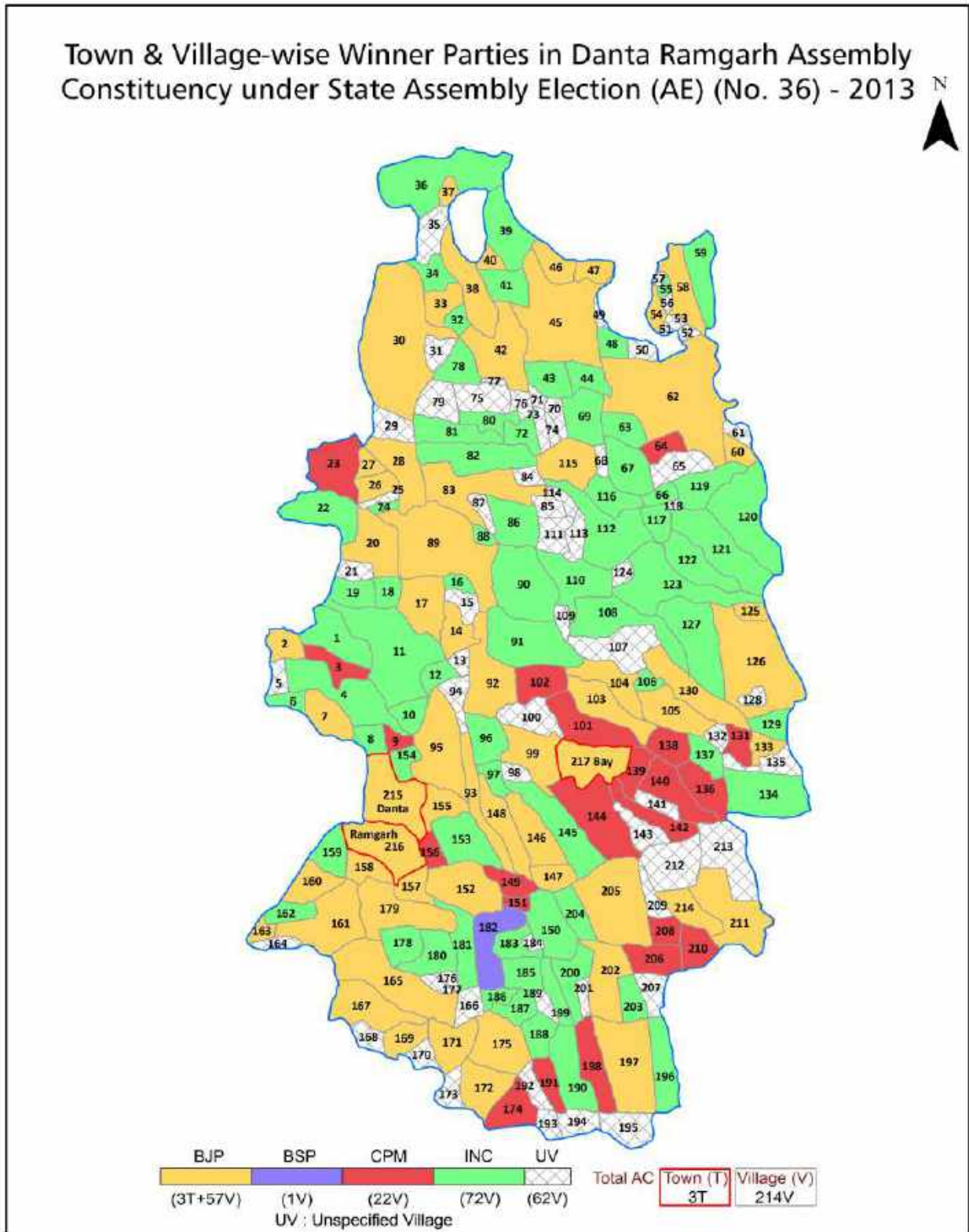
All rights reserved. No part of this book may be reproduced, stored in a retrieval system or transmitted in any form or by any means, mechanical photocopying, photographing, scanning, recording or otherwise without the prior written permission of the publisher. Please refer to Disclaimer at page no. 226 for the use of this publication.

Printed in India

Contents

No.	Particulars	Page No.
	Introduction	
1	Assembly Constituency - (Vidhan Sabha) at a Glance Features of Assembly as per Delimitation Commission of India (2008)	1-2
	Location and Political Maps	
2	Location Map Boundaries of Assembly Constituency - (Vidhan Sabha in District Boundaries of Assembly Constituency under Parliamentary Constituency - (Lok Sabha) Town & Village-wise Winner Parties- 2024, 2023, 2019, 2018, 2014, 2013, 2009 and 2008	3-11
	Administrative Setup (2011)	
3	District Sub-district Towns Villages Inhabited Villages Uninhabited Villages Village Panchayat Intermediate Panchayat	12-22
	Demographics (2011)	
4	Population Households Rural/Urban Population Towns and Villages by Population Size Sex Ratio (Total & 0-6 Years) Religious Population Social Population Literacy Rate	23-24
	Electoral Features	
5	Important Dates of Last Elections Held Electors by Gender Service Electors Voters Voters Turnout Polling Stations & Average Number of Electors per Polling Station Electors by Age Group Present Elected Representatives	25-30
	Historical Summary Election Results	
6	Vote Share of Major Parties Winning Margin (Number & Percentage Polarity of Parties Summary Result of Assembly Segment of Parliamentary Elections 2024, 2019, 2014, 2009, 2004 and 1999 Summary Result of Assembly Elections 2023, 2018, 2013, 2008, 2003, 1998, 1993, 1990, 1985, 1980, 1977, 1972, 1967, 1962, 1957 and 1952	31-54
	Polling Station Level Election Results	
7	Name and Number of Polling Station 2024, 2023, 2019, 2018, 2014, 2013, 2009 and 2008 Polling Station-wise Electors, Voters & Voters Turnout 2024, 2023, 2019, 2018, 2014, 2013, 2009 and 2008 Polling Station wise Elections Results 2024, 2023, 2019, 2018, 2014, 2013, 2009 and 2008	55-206
	Share of Assembly Constituency	
8	Share of Assembly Constituency - (Vidhan Sabha) in State, District and Parliamentary Constituency - (Lok Sabha)	207
	Socio-Economic Amenities (2011)	
9	Access to Administrative Units Agricultural, Manufacturing and Industrial Commodities Demographic Indicators Education Health & Manpower Drinking Water Supply Sanitation Entertainment and Recreations Infrastructure Power Food Allocation Distribution and Marketing of Agriculture Commodities Infrastructure Transport and Road Infrastructure Communication Banking and Financial Services Land Use Irrigation Source	209-223
10	Abbreviation & Sources	224-225
11	Disclaimer	226

Location & Political Map



Administrative Setup

List of Village Panchayat & Intermediate Panchayat (Block) Name - 2011

Village Name	Village Panchayat Name	Intermediate Panchayat Name
Abhaipura	Abhaipura	Piprali
Adarsh Nagar	Bay	Danta Ramgarh
Aheer Ka Bas	Ramgarh	Danta Ramgarh
Ajabpura	Sangarwa	Piprali
Akhepura	Kishanpura	Piprali
Akhepura	Ladpur	Danta Ramgarh
Aloda	Aloda	Danta Ramgarh
Amanipura	Mei	Danta Ramgarh
Amarpura	Mudiyawas	Danta Ramgarh
Amarpura	Aloda	Danta Ramgarh
Anantpura	Dholasari	Danta Ramgarh
Badhala Ki Dhani	Palsana	Piprali
Bagadiyon Ka Bas	Dookiya	Danta Ramgarh
Bagario Ka Bas	Chainpura (Shyampura)	Danta Ramgarh
Baidh Ki Dhani	Baidh Ki Dhani	Piprali
Bajyawas	Bajyawas	Danta Ramgarh
Baloopura	Khora	Danta Ramgarh
Balyawas	Karad	Danta Ramgarh
Banathala	Banathala	Danta Ramgarh
Bar Ka Charanwas	Mudiyawas	Danta Ramgarh
Barsinghpura	Ladhana	Piprali
Basri Kalan	Ralawata	Danta Ramgarh
Basri Khurd	Ralawata	Danta Ramgarh
Beniyon Ka Bas	Mandha (Surera)	Danta Ramgarh
Bhagatpura	Abhaipura	Piprali
Bhagwan Pura	Aloda	Danta Ramgarh
Bhairoonagar	Bharija	Danta Ramgarh
Bharija	Bharija	Danta Ramgarh
Bhawanipura	Roopgarh	Danta Ramgarh

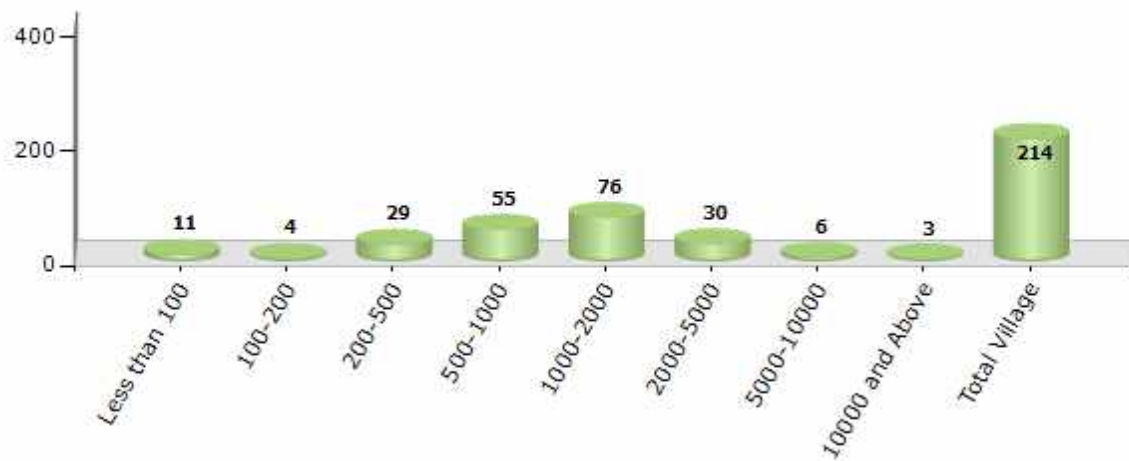
Contd....

Demographic

Number of Villages by Population Size - 2011

Less than 100	100-200	200-500	500-1000	1000-2000	2000-5000	5000-10000	10000 and Above	Total Village
11	4	29	55	76	30	6	3	214

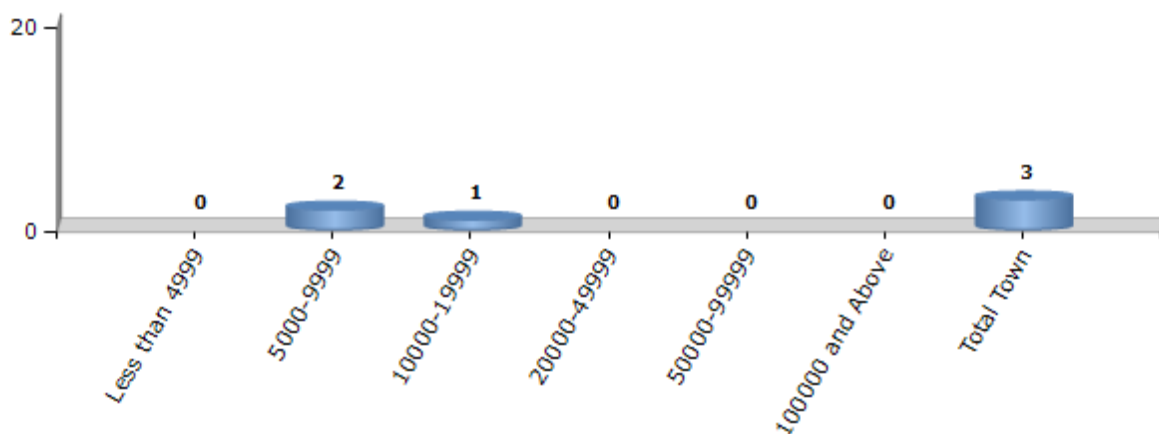
Number of Villages by Population Size - 2011



Number of Towns by Population Size - 2011

Less than 4999	5000-9999	10000-19999	20000-49999	50000-99999	100000 and Above	Total Town
0	2	1	0	0	0	3

Number of Towns by Population Size - 2011

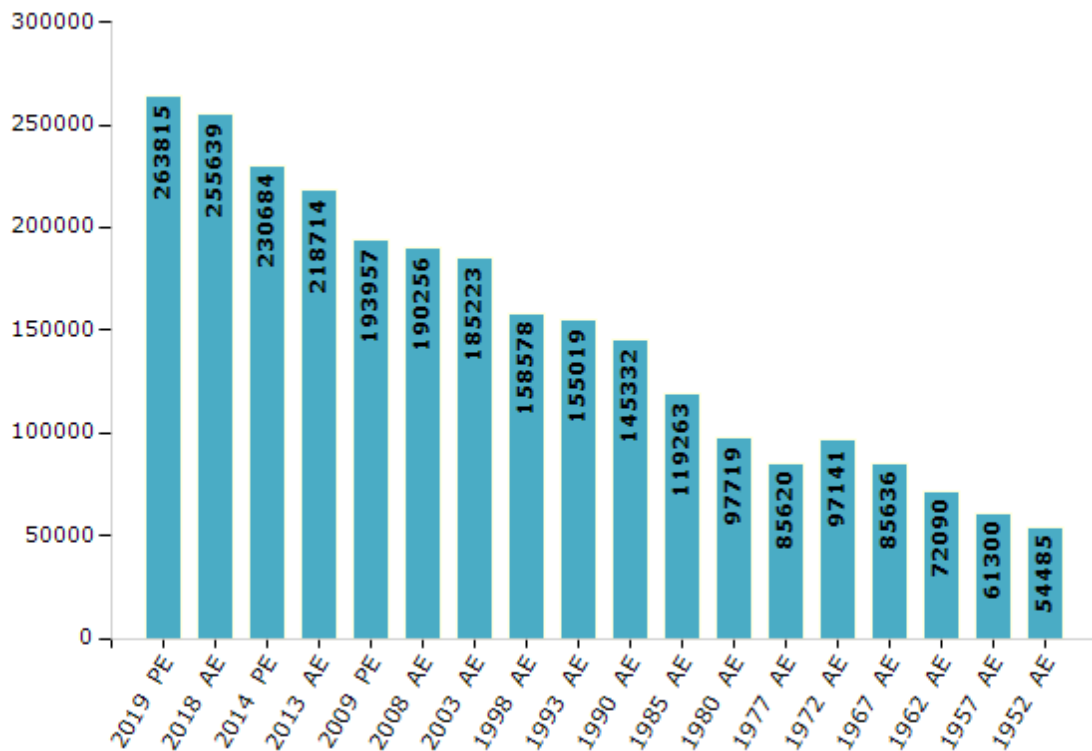


Electoral Features

Electors by Male & Female

Year	Male	Female	Others	Total	Year	Male	Female	Others	Total
2019 PE	138977	124837	1	263815	1993 AE	81201	73818	-	155019
2018 AE	134880	120758	1	255639	1990 AE	76673	68659	-	145332
2014 PE	122599	108085	0	230684	1985 AE	61893	57370	-	119263
2013 AE	116463	102251	0	218714	1980 AE	49735	47984	-	97719
2009 PE	101520	92437	-	193957	1977 AE	43431	42189	-	85620
2008 AE	99079	91177	-	190256	1972 AE	49173	47968	-	97141
2004 PE	-	-	-	-	1967 AE	-	-	-	85636
2003 AE	96370	88853	-	185223	1962 AE	-	-	-	72090
1999 PE	-	-	-	-	1957 AE	-	-	-	61300
1998 AE	82421	76157	-	158578	1952 AE	-	-	-	54485

Number of Electors

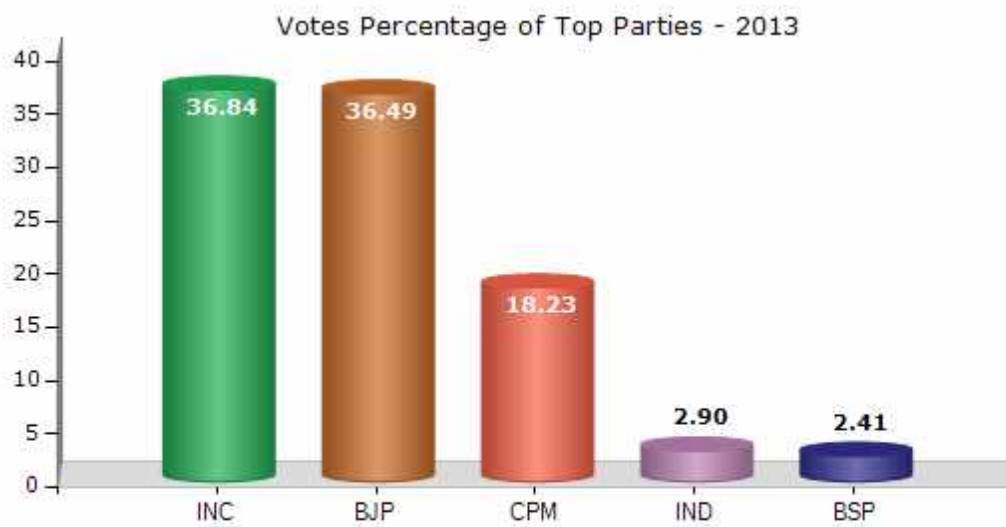


Note : AE : Assembly Election, PE : Assembly Segment of Parliamentary Election

Historical Summary Election Results

Summary Result of Assembly Election - 2013

Candidate Name	Party	Votes	Votes %
Narayan Singh	INC	60926	36.84
Harish Chandra	BJP	60351	36.49
Amraram	CPM	30142	18.23
Ghisalal	IND	4801	2.9
Mahendra Singh	BSP	3990	2.41
Phool Singh	BYS	1258	0.76
Suman Kanwar	IND	1189	0.72
Sanvar	IND	729	0.44
	NOTA	1999	1.21



Polling Station Level Election Results

Number and Name of Polling Stations (PS) (2018)

Number of Polling Stations	Name of Polling Stations	Number of Polling Stations	Name of Polling Stations
1	Government Senior Secondary School Shyampura (Left Part)	22	Government Secondary School Sangarawa (Right Part)
2	Government Senior Secondary School Shyampura (Right Part)	23	Government Primary School Ola Ki Dhani Ramsinghpura
3	Government Upper Primary School Kikaraliya	24	Government Upper Primary School Shishyu (Right Part)
4	Government Upper Primary School Bhoja Ki Dhani	25	Government Upper Primary School Shishyu (Left Part)
5	Government Upper Primary School Goriyan	26	Government Senior Secondary School Shishyu Ranoli (Right Part)
6	Gram Panchayat Bhawan Sujawas	27	Government Senior Secondary School Shishyu Ranoli (Middle Part)
7	Government Primary School Sherpura	28	Government Girls Upper Primary School Shishyu
8	Government Primary School Garhwalo Ki Dhani Tan Trilokpura	29	Government Upper Primary School Akhepura
9	Government Secondary School Trilokpura	30	Government Senior Secondary School Kishanpura
10	Government Girls Senior Secondary School Ranoli (Right Part)	31	Government Secondary School Miya Ki Dhani (Right Part)
11	Government Girls Senior Secondary School Ranoli (Left Part)	32	Government Secondary School Miya Ki Dhani (Left Part)
12	Government Girls Primary School Ranoli	33	Government Senior Secondary School Ajabpura (Left Part)
13	Gram Panchayat Bhawan Ranoli	34	Government Senior Secondary School Ajabpura (Right Part)
14	Government Primary School Lipadi Ki Dhani Tan Ranoli	35	Government Primary School Ajabpura (New Bhawan)
15	Government Primary School Meelo Ki Dhani Tan Ranoli (Right Part)	36	Government Upper Primary School Prithavipura
16	Government Primary School Meelo Ki Dhani Tan Ranoli (Left Part)	37	Government Upper Primary School Joshiyo Ki Dhan
17	Government Primary School Harnath Singh Ki Dhani Tan Ranoli	38	Government Secondary School Abhayapura
18	Government Senior Secondary School Baid Ki Dhani (Right Part)	39	Government Senior Secondary School Nangal (Left Part)
19	Government Senior Secondary School Baid Ki Dhani (Left Part)	40	Government Senior Secondary School Nangal (Right Part)
20	Gram Panchayat Bhawan (Purana) Baid Ki Dhani	41	Government Upper Primary School Bhagatpura
21	Government Secondary School Sangarawa (Left Part)	42	Sahid Sitaram Kumawat and Kanhaiya Lal Tambi Government Senior Secondary School Palasana (Right Part)

Contd....

Polling Station Level Election Results

Polling Station-wise Votes Secured by Overall Top Five Parties in Danta Ramgarh Assembly in Assembly Election (AE) under Sikar Parliamentary Constituency in Rajasthan (2018)

Number of Polling Station	Winner - Virendra Singh (INC)	Runner-up - Harish Chand Kumawat (BJP)	3rd - Amraram (CPM)	4th - Kalu Ram (BSP)	5th - Vijendra (IND)	NOTA	Other	Total Votes Secured
36	193	100	334	2	14	1	12	656
37	42	342	17	0	2	1	3	407
38	281	249	169	19	6	2	32	758
39	150	215	194	3	5	4	11	582
40	263	87	139	6	2	3	7	507
41	145	79	223	1	1	0	5	454
42	182	365	192	2	10	3	13	767
43	183	393	211	3	8	7	43	848
44	323	326	77	6	7	7	18	764
45	209	348	115	6	4	2	20	704
46	200	187	114	7	5	7	18	538
47	248	354	134	10	8	5	34	793
48	255	130	297	23	1	6	25	737
49	194	307	128	13	1	3	22	668
50	482	219	194	0	1	6	14	916
51	218	482	145	3	5	1	21	875
52	104	17	326	15	0	4	14	480
53	276	134	182	1	0	3	12	608
54	186	236	65	14	8	4	16	529
55	104	129	143	0	3	3	16	398
56	300	97	155	36	9	8	18	623
57	141	178	223	1	1	3	7	554
58	314	293	227	8	32	5	35	914
59	254	176	94	8	6	2	81	621
60	184	171	306	6	19	3	36	725
61	304	14	376	4	20	7	30	755
62	472	105	270	32	7	14	28	928
63	202	37	247	9	8	3	13	519
64	204	163	241	21	6	2	44	681
65	171	22	254	2	2	3	14	468
66	288	133	225	6	13	8	43	716
67	283	490	24	2	8	4	13	824
68	278	400	49	8	13	7	32	787
69	487	249	22	0	16	6	16	796
70	322	417	65	6	3	0	21	834

Contd....

Polling Station Level Election Results

Winner, Runner-up and 3rd Party Position & Winning Margin According to Polling Stations in Danta Ramgarh Assembly in Assembly Election (AE) under Sikar Parliamentary Constituency in Rajasthan (2018)

Polling Station Number	Winner Party	Winner Votes (%)	Runner-up Party	Runner-up Votes (%)	Winning Margin Votes (%)	Third Party	Third Party Votes (%)	Other Votes (%)
71	INC	159 (36.72)	BJP	123 (28.41)	36 (8.31)	CPM	122 (28.18)	29 (6.7)
72	INC	397 (49.87)	CPM	311 (39.07)	86 (10.8)	BJP	62 (7.79)	26 (3.27)
73	BJP	267 (55.51)	INC	141 (29.31)	126 (26.2)	BSP	30 (6.24)	43 (8.94)
74	BJP	279 (46.12)	INC	230 (38.02)	49 (8.1)	CPM	66 (10.91)	30 (4.96)
75	BJP	260 (51.79)	INC	186 (37.05)	74 (14.74)	CPM	29 (5.78)	27 (5.38)
76	INC	251 (42.33)	CPM	167 (28.16)	84 (14.17)	BJP	143 (24.11)	32 (5.4)
77	INC	496 (55.54)	CPM	247 (27.66)	249 (27.88)	BJP	101 (11.31)	49 (5.49)
78	BJP	388 (69.53)	INC	101 (18.1)	287 (51.43)	CPM	20 (3.58)	49 (8.78)
79	INC	341 (52.3)	BJP	172 (26.38)	169 (25.92)	CPM	75 (11.5)	64 (9.82)
80	CPM	261 (51.38)	INC	163 (32.09)	98 (19.29)	BJP	35 (6.89)	49 (9.65)
81	INC	305 (44.59)	CPM	237 (34.65)	68 (9.94)	BJP	80 (11.7)	62 (9.06)
82	BJP	412 (54)	INC	274 (35.91)	138 (18.09)	CPM	33 (4.33)	44 (5.77)
83	BJP	326 (40.7)	CPM	236 (29.46)	90 (11.24)	INC	189 (23.6)	50 (6.24)
84	BJP	397 (48.59)	INC	334 (40.88)	63 (7.71)	CPM	46 (5.63)	40 (4.9)
85	BJP	268 (55.03)	INC	112 (23)	156 (32.03)	CPM	70 (14.37)	37 (7.6)
86	BJP	327 (46.25)	INC	319 (45.12)	8 (1.13)	CPM	24 (3.39)	37 (5.23)
87	BJP	570 (75.4)	INC	116 (15.34)	454 (60.06)	CPM	32 (4.23)	38 (5.03)
88	CPM	418 (49)	INC	247 (28.96)	171 (20.04)	BJP	132 (15.47)	56 (6.57)
89	INC	482 (75.55)	CPM	132 (20.69)	350 (54.86)	BJP	12 (1.88)	12 (1.88)
90	BJP	223 (37.42)	INC	194 (32.55)	29 (4.87)	CPM	93 (15.6)	86 (14.43)
91	INC	306 (47.22)	CPM	216 (33.33)	90 (13.89)	BSP	77 (11.88)	49 (7.56)
92	INC	257 (41.38)	BJP	197 (31.72)	60 (9.66)	CPM	97 (15.62)	70 (11.27)
93	INC	168 (35.15)	CPM	135 (28.24)	33 (6.91)	BJP	114 (23.85)	61 (12.76)
94	INC	274 (53.2)	CPM	180 (34.95)	94 (18.25)	BJP	39 (7.57)	22 (4.27)
95	INC	362 (51.86)	BJP	163 (23.35)	199 (28.51)	CPM	142 (20.34)	31 (4.44)
96	CPM	325 (44.83)	INC	213 (29.38)	112 (15.45)	BJP	136 (18.76)	51 (7.03)
97	INC	371 (41.09)	BJP	277 (30.68)	94 (10.41)	CPM	216 (23.92)	39 (4.32)
98	INC	376 (42.58)	CPM	302 (34.2)	74 (8.38)	BJP	172 (19.48)	33 (3.74)
99	CPM	385 (44.25)	INC	349 (40.11)	36 (4.14)	BJP	103 (11.84)	33 (3.79)
100	BJP	355 (50.93)	INC	233 (33.43)	122 (17.5)	CPM	88 (12.63)	21 (3.01)
101	CPM	368 (45.6)	INC	316 (39.16)	52 (6.44)	BJP	71 (8.8)	52 (6.44)
102	CPM	424 (50.3)	INC	284 (33.69)	140 (16.61)	BJP	67 (7.95)	68 (8.07)
103	BJP	399 (58.25)	INC	177 (25.84)	222 (32.41)	CPM	71 (10.36)	38 (5.55)
104	INC	325 (40.27)	BJP	219 (27.14)	106 (13.13)	CPM	201 (24.91)	62 (7.68)
105	CPM	413 (52.34)	INC	238 (30.16)	175 (22.18)	BJP	73 (9.25)	65 (8.24)

Contd....

Socio-Economic Amenities - Rural

Access to Education Facilities

Particulars	Number of Village (% of Population)				
	Available	Not Available	If Not Available (Distance of Nearest Facility)		
			A	B	C
Govt. Primary School	170 (96)	44 (4)	13 (1)	2 (0)	0 (0)
Private Primary School	106 (77)	108 (23)	25 (3)	4 (0)	0 (0)
Govt. Middle School	105 (78)	109 (22)	46 (6)	7 (1)	1 (0)
Private Middle School	94 (72)	120 (28)	19 (4)	5 (1)	5 (1)
Govt. Secondary School	53 (56)	161 (44)	80 (20)	28 (6)	6 (2)
Private Secondary School	64 (62)	150 (38)	17 (4)	3 (1)	7 (2)
Govt. Senior Secondary School	19 (34)	195 (66)	66 (21)	65 (19)	24 (7)
Private Senior Secondary School	34 (39)	180 (61)	6 (2)	4 (2)	9 (3)
Govt. Arts and Science Degree College	0 (0)	214 (100)	1 (0)	17 (5)	75 (31)
Private Arts and Science Degree College	5 (13)	209 (87)	33 (15)	46 (21)	37 (15)
Govt. Engineering College	0 (0)	214 (100)	0 (0)	0 (0)	18 (7)
Private Engineering College	1 (2)	213 (98)	0 (0)	8 (2)	186 (89)
Govt. Medicine College	0 (0)	214 (100)	0 (0)	0 (0)	120 (54)
Private Medicine College	0 (0)	214 (100)	0 (0)	0 (0)	94 (46)
Govt. Management Institute	0 (0)	214 (100)	0 (0)	5 (1)	132 (61)
Private Management Institute	0 (0)	214 (100)	0 (0)	2 (1)	75 (38)
Govt. Polytechnic	0 (0)	214 (100)	0 (0)	0 (0)	144 (68)
Private Polytechnic	0 (0)	214 (100)	0 (0)	0 (0)	70 (32)
Govt. Vocational Training School/ITI	0 (0)	214 (100)	5 (1)	15 (5)	97 (49)
Private Vocational Training School/ITI	1 (4)	213 (96)	14 (5)	37 (14)	45 (22)
Govt. Non Formal Training Centre	0 (0)	214 (100)	8 (2)	21 (7)	132 (55)
Private Non Formal Training Centre	0 (0)	214 (100)	0 (0)	5 (2)	48 (33)
Govt. School For Disabled	0 (0)	214 (100)	0 (0)	0 (0)	214 (100)
Private School For Disabled	0 (0)	214 (100)	0 (0)	0 (0)	0 (0)
Government Others	0 (0)	214 (100)	0 (0)	0 (0)	0 (0)
Private Others	0 (0)	214 (100)	0 (0)	0 (0)	0 (0)

Note : Distance A : Less than 5 km; B : Between 5-10 km; C : 10+ km.; Source : Data Analysis is based on 2011 Census.

DISCLAIMER

The Terms of Use and Disclaimer of Datanet India Private Limited (hereinafter referred to as "Datanet") for use of this analysis report of **Danta Ramgarh Assembly Constituency (Danta Ramgarh Vidhan Sabha)** :-

1. **Assembly Factbook™** is a Registered Trade Mark owned by Datanet.
2. All the maps are sketched and graphical representation only and have not been drawn to the scale and also not to represent the actual geographical area or boundary of the unit.
3. The data for the aforesaid analysis is based on authentic sources and has been culled from the various publications of Census, CSO and NSSO for district and block level data, various central and state government departments, Central & State Elections Commissions and the concerned Returning Officers' releases, Electoral Rolls, Election results and allied publications, internal assessment, surveys, estimates and analysis. Therefore, certain adjustment of data at micro level may have been done to arrive closer to the macro data.
4. Data have been provided on an "As Is" and "As AVAILABLE" basis
5. The colours shown in the maps or diagram and charts of a particular party, alliance or AC are indicative and do not represent them.
6. This publication which includes maps, sheets, graphs and data would be the property under copyright of Datanet only. The user may use these for its internal study, analysis and research purposes. It's public display, re-selling or any commercial uses by the user are not allowed.
7. Datanet has taken due care and caution in compilation and processing of data and allied information, but does not guarantee the accuracy, adequacy or completeness of any information/analysis and will be not responsible for any errors or omissions or for the results obtained from the use of such information/analysis.
8. All the contents for the publication have been culled from various authentic sources and Datanet reasonably believes such sources to be reliable, but does not make any representations, express or implied as to the accuracy or fitness of use of such information. The information or contents of the information/analysis do not constitute advice and should not be relied upon in making (or refraining from making) any decision. Any reliance placed upon the information provided by Datanet is the sole responsibility and strictly at the user's risk.
9. In no event will Datanet be liable for any damages (including, without limitation, damages for loss of business projects, or loss of profits) arising in contract, tort or otherwise from the use of or inability to use any of its contents, or from any action taken (or refrained from being taken) as a result of using the analysis or any of its contents. Datanet its directors, owners, editors, officials, employees, distributor and agents or any associate will not be liable for any errors in the information contained or any consequences arising from the use of the contents of the provided information/analysis.
10. If any provision of these terms and conditions is held invalid or illegal or unenforceable for any reason by any court of competent jurisdiction, such provision shall be severed and the remainder of provisions of the terms and conditions shall continue in full force and effect as if the Term of Use had been executed with the invalid, illegal or unenforceable provision eliminated.
11. If there are any discrepancies in the information provided, please bring it to attention of Datanet for suitable rectification measures.

**Buy Online This Complete Book At
Datanet India eBooks Store**

www.indiastatpublications.com

or go directly at

[http://www.indiastatpublications.com/
Assembly_factbook/Rajasthan/Sikar/ Danta_Ramgarh](http://www.indiastatpublications.com/Assembly_factbook/Rajasthan/Sikar/Danta_Ramgarh)

 **india**stat**elections**

ISBN : 978-93-87267-62-6

