



Rajasthan

Assembly Factbook™

Dhod Assembly Constituency



Key Electoral Data of Dhod
Assembly Constituency (Vidhan Sabha)

Rajasthan

Assembly Factbook™

Dhod Assembly Constituency



Dhod Vidhan Sabha

Editor & Director

Dr. R.K. Thukral

Research Editor

Dr. Shafeeq Rahman

Compiled, Researched and Published by Datanet India Pvt. Ltd.

D-100, 1st Floor,

Okhla Industrial Area, Phase-I,
New Delhi- 110020.

Ph.: 91-11- 43580781-84

Email : support@indiastatpublications.com

Website : www.indiastatelections.com

Online Book Store :

www.indiastatpublications.com

Report No. : AFB/RJ-034-0125

ISBN : 978-93-87267-69-5

First Edition : January, 2018

Eighth Updated Edition : January, 2025

Price : Rs. 11500/-

US\$ 310

© Datanet India Pvt. Ltd.

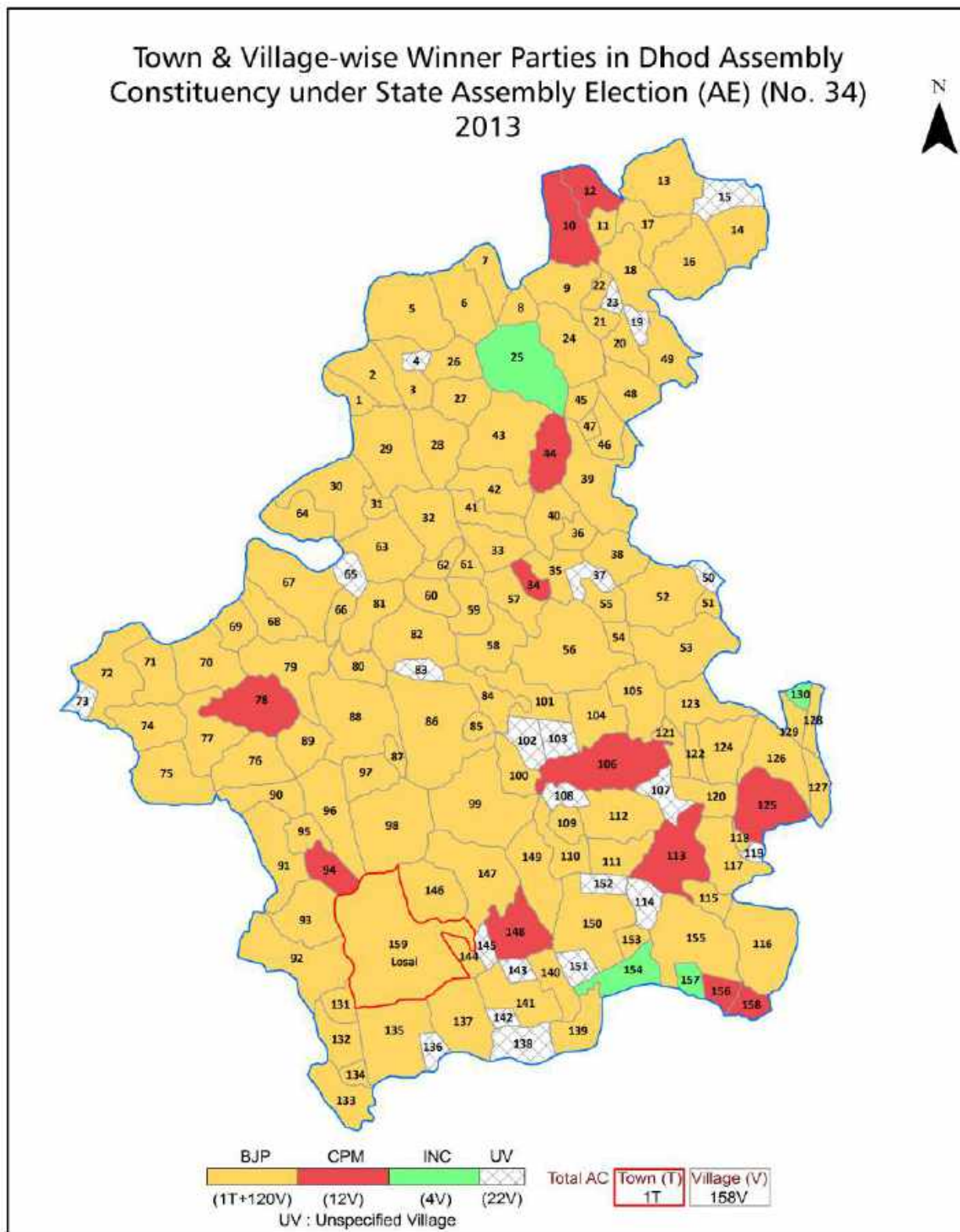
All rights reserved. No part of this book may be reproduced, stored in a retrieval system or transmitted in any form or by any means, mechanical photocopying, photographing, scanning, recording or otherwise without the prior written permission of the publisher. Please refer to Disclaimer at page no. 212 for the use of this publication.

Printed in India

Contents

No.	Particulars	Page No.
	Introduction	
1	Assembly Constituency - (Vidhan Sabha) at a Glance Features of Assembly as per Delimitation Commission of India (2008)	1-2
	Location and Political Maps	
2	Location Map Boundaries of Assembly Constituency - (Vidhan Sabha in District Boundaries of Assembly Constituency under Parliamentary Constituency - (Lok Sabha) Town & Village-wise Winner Parties- 2024, 2023, 2019, 2018, 2014, 2013, 2009 and 2008	3-11
	Administrative Setup (2011)	
3	District Sub-district Towns Villages Inhabited Villages Uninhabited Villages Village Panchayat Intermediate Panchayat	12-19
	Demographics (2011)	
4	Population Households Rural/Urban Population Towns and Villages by Population Size Sex Ratio (Total & 0-6 Years) Religious Population Social Population Literacy Rate	20-21
	Electoral Features	
5	Important Dates of Last Elections Held Electors by Gender Service Electors Voters Voters Turnout Polling Stations & Average Number of Electors per Polling Station Electors by Age Group Present Elected Representatives	22-27
	Historical Summary Election Results	
6	Vote Share of Major Parties Winning Margin (Number & Percentage) Polarity of Parties Summary Result of Assembly Segment of Parliamentary Elections 2024, 2019, 2014, 2009, 2004 & 1999 Summary Result of Assembly Elections 2023, 2018, 2013, 2008, 2003, 1998, 1993, 1990, 1985, 1980 & 1977	28-46
	Polling Station Level Election Results	
7	Name and Number of Polling Station 2024, 2023, 2019, 2018, 2014, 2013, 2009 and 2008 Polling Station-wise Electors, Voters & Voters Turnout 2024, 2023, 2019, 2018, 2014, 2013, 2009 and 2008 Polling Station wise Elections Results 2024, 2023, 2019, 2018, 2014, 2013, 2009 and 2008	47-192
	Share of Assembly Constituency	
8	Share of Assembly Constituency - (Vidhan Sabha) in State, District and Parliamentary Constituency - (Lok Sabha)	193
	Socio-Economic Amenities (2011)	
9	Access to Administrative Units Agricultural, Manufacturing and Industrial Commodities Demographic Indicators Education Health & Manpower Drinking Water Supply Sanitation Entertainment and Recreations Infrastructure Power Food Allocation Distribution and Marketing of Agriculture Commodities Infrastructure Transport and Road Infrastructure Communication Banking and Financial Services Land Use Irrigation Source	195-209
10	Abbreviation & Sources	210-211
11	Disclaimer	212

Location & Political Map



Administrative Setup

List of Village Panchayat & Intermediate Panchayat (Block) Name - 2011

Village Name	Village Panchayat Name	Intermediate Panchayat Name
Aheeron Ka Bas	Mandota	Dhond
Ajeetpura	Jerthi	Dhond
Akwa	Gothra Bhookran	Dhond
Amarpura	Mundwara	Dhond
Anokhoo	Anokhoo	Dhond
Antri	Bidoli	Dhond
Arjunpura	Ghothra Tagalan	Dhond
Aspura	Kanwarpura	Dhond
Badalwas	Badalwas	Dhond
Badhadar	Badhadar	Dhond
Bajaj Gram	Chandpura	Piprali
Balloopura	Bosana	Dhond
Balrampura	Kanwarpura	Dhond
Banoora	Banoora	Danta Ramgarh
Bhagatpura	Sami	Danta Ramgarh
Bhairoopura	Bhairoopura	Dhond
Bhairoopura	Pooranpura	Dhond
Bharkasli	Nagwa	Dhond
Bhawanipura	Shahpura	Dhond
Bheekhanwasi	Badalwas	Dhond
Bheema	Bheema	Danta Ramgarh
Bheerana	Bheerana	Danta Ramgarh
Bhookhron Ka Bas	Badhadar	Dhond
Bhoowala	Bhoowala	Dhond
Bhoya	Harsh	Piprali
Bidoli	Bidoli	Dhond
Bijarniyon Ki Dhani	Losal Chhoti	Dhond
Binjasi	Binjasi	Dhond
Bosana	Bosana	Dhond

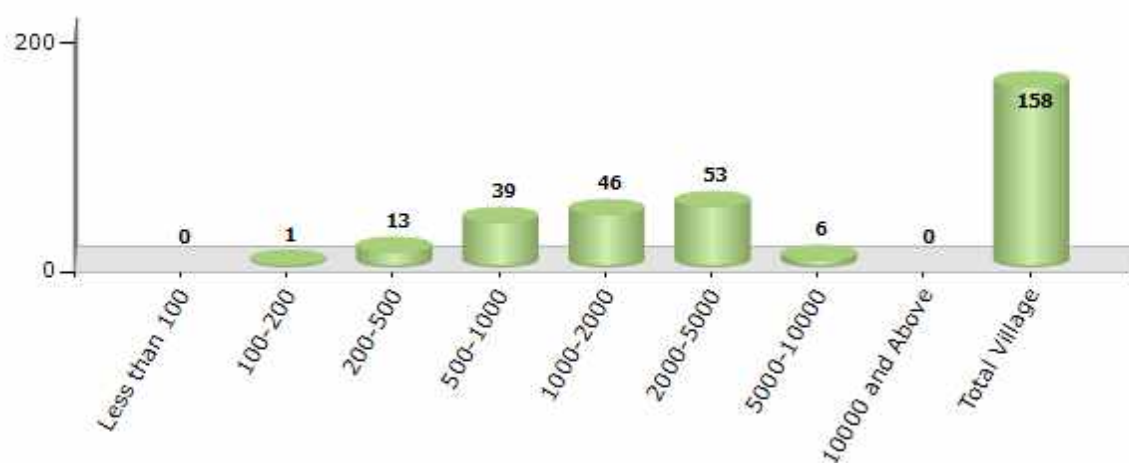
Contd....

Demographic

Number of Villages by Population Size - 2011

Less than 100	100-200	200-500	500-1000	1000-2000	2000-5000	5000-10000	10000 and Above	Total Village
0	1	13	39	46	53	6	0	158

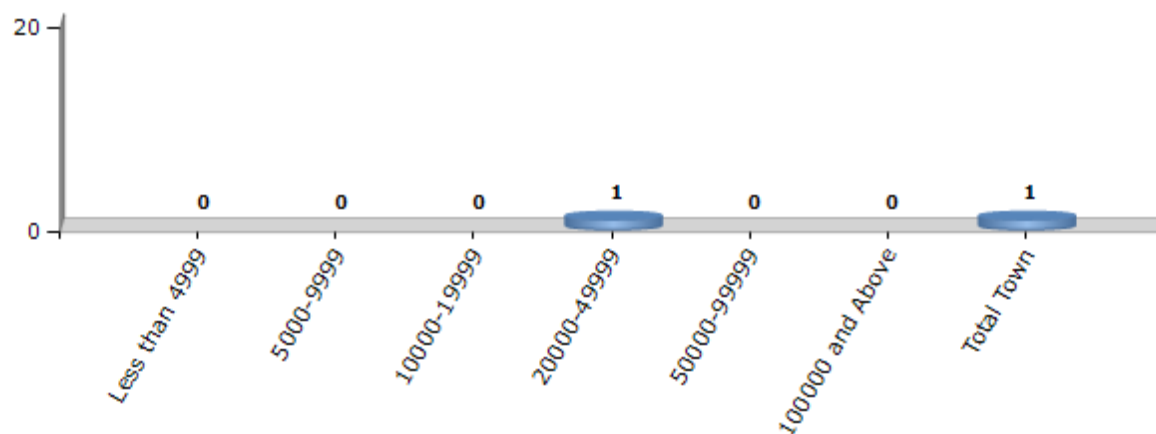
Number of Villages by Population Size - 2011



Number of Towns by Population Size - 2011

Less than 4999	5000-9999	10000-19999	20000-49999	50000-99999	100000 and Above	Total Town
0	0	0	1	0	0	1

Number of Towns by Population Size - 2011

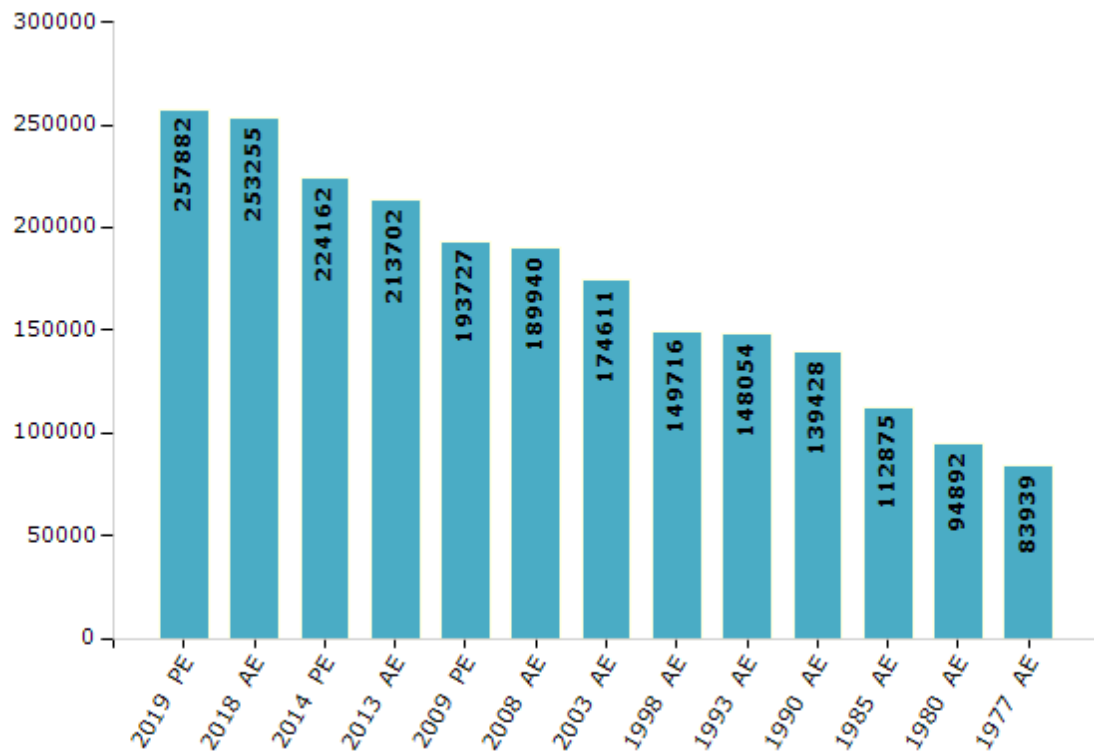


Electoral Features

Electors by Male & Female

Year	Male	Female	Others	Total	Year	Male	Female	Others	Total
2019 PE	134655	123227	0	257882	1993 AE	77640	70414	-	148054
2018 AE	132106	121149	0	253255	1990 AE	73245	66183	-	139428
2014 PE	118536	105626	0	224162	1985 AE	58459	54416	-	112875
2013 AE	113311	100391	0	213702	1980 AE	47841	47051	-	94892
2009 PE	100953	92774	-	193727	1977 AE	42618	41321	-	83939
2008 AE	98914	91026	-	189940	1972 AE	-	-	-	-
2004 PE	-	-	-	-	1967 AE	-	-	-	-
2003 AE	91110	83501	-	174611	1962 AE	-	-	-	-
1999 PE	-	-	-	-	1957 AE	-	-	-	-
1998 AE	77296	72420	-	149716	1952 AE	-	-	-	-

Number of Electors

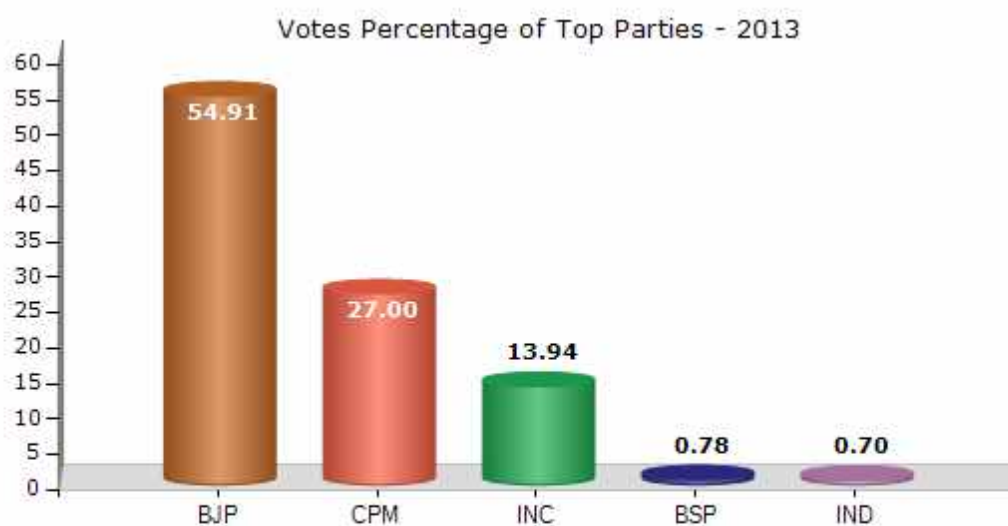


Note : AE : Assembly Election, PE : Assembly Segment of Parliamentary Election

Historical Summary Election Results

Summary Result of Assembly Election - 2013

Candidate Name	Party	Votes	Votes %
Gordhan	BJP	88668	54.91
Pema Ram	CPM	43597	27
Nopa Ram	INC	22507	13.94
Mohan Lal	BSP	1256	0.78
Mahaveer Prasad	IND	1138	0.7
Rajeev Verma	IND	1069	0.66
Madan Lal	IND	691	0.43
Dinesh Kumar	IND	273	0.17
Bhagirath	IND	235	0.15
	NOTA	2039	1.26



Polling Station Level Election Results

Number and Name of Polling Stations (PS) (2018)

Number of Polling Stations	Name of Polling Stations	Number of Polling Stations	Name of Polling Stations
1	Government Upper Primary School, Dhani Chudoli	22	Government Adarsh Senior Secondary School Ajitpura
2	Government Girls Primary School Chudoli	23	Government Adarsh Senior Secondary School Kudan
3	Shahid Chandan Singh Government Senior Secondary School-Chudoli, Khakholi (Left Side)	24	Government Girls Senior Secondary School Kudan (East Side Building)
4	Shahid Chandan Singh Government Senior Secondary School-Chudoli, Khakholi (Right Side)	25	Government Girls Senior Secondary School Kudan (North Side Building)
5	Government Upper Primary School, Paradoli Chhoti	26	Government Adarsh Senior Secondary School Jerthi (Left Side)
6	Government Adarsh Senior Secondary School Sanwloda Purohitan (Left Side)	27	Government Adarsh Senior Secondary School Jerthi (Right Side)
7	Government Adarsh Senior Secondary School Sanwloda Purohitan (Middle Side)	28	Government Upper Primary School Harijan Basti Jerthi
8	Government Adarsh Senior Secondary School Sanwloda Purohitan (Right Side)	29	Government Adarsh Senior Secondary School New Building Gothara Bhukaran (Left Side)
9	Sahid Purnamal Government Senior Secondary School Sanwaloda Dhayalan (Left Side)	30	Government Adarsh Senior Secondary School New Building Gothara Bhukaran (Right Side)
10	Sahid Purnamal Government Senior Secondary School Sanwaloda Dhayalan (Right Side)	31	Government Primary School Gothara Bhukaran
11	Government Secondary School Sanwaloda Ladkhani (Left Side)	32	Government Secondary School Aakawa (Left Side)
12	Government Secondary School Sanwaloda Ladkhani (Right Side)	33	Government Secondary School Aakawa (Right Side)
13	Government Upper Primary School-Bhookaro Ka Bas	34	Government Upper Primary School Mailashi
14	Government Adarsh Senior Secondary School Rasidpura (Left Side)	35	Government Primary School East Dhani Mailashi
15	Government Adarsh Senior Secondary School Rasidpura (Right Side)	36	Government Upper Primary School Jheegar Badi
16	Government Senior Secondary School Palthana (Left Side)	37	Government Adarsh Senior Secondary School Jheegar Chhoti New Building (Left Side)
17	Government Senior Secondary School Palthana (Right Side)	38	Government Adarsh Senior Secondary School Jheegar Chhoti New Building (Middle Part)
18	Government Upper Primary School Harijan Basti Palthana	39	Government Adarsh Senior Secondary School Jheegar Chhoti New Building (Right Side)
19	Government Secondary School Thorasi (Left Side)	40	Government Senior Secondary School Bhairupura (Left Side)
20	Government Secondary School Thorasi (Right Side)	41	Government Senior Secondary School Bhairupura (Right Side)
21	Government Upper Primary School Kharsadu	42	Government Adarsh Senior Secondary School Sabalpura (Left Side)

Contd....

Polling Station Level Election Results

Polling Station-wise Votes Secured by Overall Top Five Parties in Dhod Assembly in Assembly Election (AE) under Sikar Parliamentary Constituency in Rajasthan (2018)

Number of Polling Station	Winner - Parasram Mordia (INC)	Runner-up - Pema Ram (CPM)	3rd - Gordhan (BJP)	4th - Pemaram (IND)	5th - Bhagirath (IND)	NOTA	Other	Total Votes Secured
36	179	225	168	5	16	3	13	609
37	298	292	102	8	1	8	6	715
38	247	266	82	7	3	2	10	617
39	233	273	143	5	3	4	15	676
40	285	306	165	8	2	3	11	780
41	316	166	77	6	4	4	5	578
42	444	34	251	1	6	10	6	752
43	255	138	327	7	25	6	7	765
44	603	131	10	2	5	7	8	766
45	137	197	194	10	1	3	14	556
46	134	296	61	4	3	0	5	503
47	208	395	250	3	1	6	14	877
48	305	261	242	4	2	8	16	838
49	422	227	199	5	7	4	14	878
50	471	259	55	12	7	5	10	819
51	319	295	174	12	7	6	54	867
52	531	209	37	6	9	8	11	811
53	188	77	227	5	3	14	10	524
54	133	147	161	3	1	13	11	469
55	289	100	171	3	5	6	7	581
56	225	206	111	3	2	5	8	560
57	454	297	93	16	14	20	39	933
58	336	269	243	17	12	13	22	912
59	350	180	159	3	2	1	5	700
60	59	295	63	3	1	1	2	424
61	209	220	281	5	8	12	7	742
62	290	163	169	4	6	4	11	647
63	159	206	155	2	4	4	15	545
64	215	79	292	8	8	11	13	626
65	167	158	173	4	3	1	7	513
66	181	232	200	1	2	4	7	627
67	188	300	161	10	2	3	9	673
68	265	311	156	5	5	1	11	754
69	214	205	179	0	0	1	5	604
70	206	332	136	3	2	1	10	690

Contd....

Polling Station Level Election Results

Winner, Runner-up and 3rd Party Position & Winning Margin According to Polling Stations in Dhod Assembly in Assembly Election (AE) under Sikar Parliamentary Constituency in Rajasthan (2018)

Polling Station Number	Winner Party	Winner Votes (%)	Runner-up Party	Runner-up Votes (%)	Winning Margin Votes (%)	Third Party	Third Party Votes (%)	Other Votes (%)
71	CPM	356 (41.83)	INC	240 (28.2)	116 (13.63)	BJP	221 (25.97)	34 (4)
72	CPM	335 (37.64)	INC	315 (35.39)	20 (2.25)	BJP	201 (22.58)	39 (4.38)
73	INC	321 (50)	CPM	197 (30.69)	124 (19.31)	BJP	107 (16.67)	17 (2.65)
74	CPM	415 (64.54)	INC	181 (28.15)	234 (36.39)	BJP	31 (4.82)	16 (2.49)
75	BJP	363 (37.35)	INC	280 (28.81)	83 (8.54)	CPM	279 (28.7)	50 (5.14)
76	CPM	327 (45.48)	BJP	197 (27.4)	130 (18.08)	INC	159 (22.11)	36 (5.01)
77	INC	451 (50.11)	BJP	357 (39.67)	94 (10.44)	CPM	58 (6.44)	34 (3.78)
78	INC	538 (68.45)	CPM	117 (14.89)	421 (53.56)	BJP	109 (13.87)	22 (2.8)
79	INC	405 (45.25)	BJP	314 (35.08)	91 (10.17)	CPM	144 (16.09)	32 (3.58)
80	INC	313 (39.37)	CPM	242 (30.44)	71 (8.93)	BJP	229 (28.81)	11 (1.38)
81	INC	255 (46.7)	BJP	165 (30.22)	90 (16.48)	CPM	109 (19.96)	17 (3.11)
82	CPM	240 (41.96)	INC	168 (29.37)	72 (12.59)	BJP	156 (27.27)	8 (1.4)
83	CPM	204 (42.68)	BJP	168 (35.15)	36 (7.53)	INC	91 (19.04)	15 (3.14)
84	CPM	222 (43.7)	INC	183 (36.02)	39 (7.68)	BJP	100 (19.69)	3 (0.59)
85	CPM	471 (60.38)	INC	169 (21.67)	302 (38.71)	BJP	113 (14.49)	27 (3.46)
86	CPM	386 (50.13)	INC	282 (36.62)	104 (13.51)	BJP	67 (8.7)	35 (4.55)
87	BJP	285 (41.13)	INC	250 (36.08)	35 (5.05)	CPM	141 (20.35)	17 (2.45)
88	BJP	318 (43.98)	INC	234 (32.37)	84 (11.61)	CPM	139 (19.23)	32 (4.43)
89	CPM	414 (55.72)	INC	190 (25.57)	224 (30.15)	BJP	126 (16.96)	13 (1.75)
90	INC	231 (39.02)	BJP	210 (35.47)	21 (3.55)	CPM	116 (19.59)	35 (5.91)
91	BJP	311 (58.46)	INC	168 (31.58)	143 (26.88)	CPM	23 (4.32)	30 (5.64)
92	INC	429 (65.1)	CPM	130 (19.73)	299 (45.37)	BJP	70 (10.62)	30 (4.55)
93	BJP	317 (37.08)	INC	275 (32.16)	42 (4.92)	CPM	229 (26.78)	34 (3.98)
94	CPM	257 (45.09)	INC	176 (30.88)	81 (14.21)	BJP	125 (21.93)	12 (2.11)
95	INC	363 (50.42)	CPM	276 (38.33)	87 (12.09)	BJP	54 (7.5)	27 (3.75)
96	CPM	194 (45.54)	INC	171 (40.14)	23 (5.4)	BJP	48 (11.27)	13 (3.05)
97	INC	332 (39.48)	CPM	240 (28.54)	92 (10.94)	BJP	222 (26.4)	47 (5.59)
98	INC	411 (50.18)	BJP	351 (42.86)	60 (7.32)	CPM	28 (3.42)	29 (3.54)
99	INC	246 (45.05)	BJP	218 (39.93)	28 (5.12)	CPM	50 (9.16)	32 (5.86)
100	INC	233 (46.69)	CPM	173 (34.67)	60 (12.02)	BJP	67 (13.43)	26 (5.21)
101	INC	238 (53.13)	CPM	125 (27.9)	113 (25.23)	BJP	60 (13.39)	25 (5.58)
102	CPM	189 (33.99)	INC	169 (30.4)	20 (3.59)	BJP	164 (29.5)	34 (6.12)
103	INC	354 (40)	BJP	277 (31.3)	77 (8.7)	CPM	230 (25.99)	24 (2.71)
104	INC	301 (36.31)	CPM	253 (30.52)	48 (5.79)	BJP	244 (29.43)	31 (3.74)
105	INC	253 (51.74)	BJP	143 (29.24)	110 (22.5)	CPM	85 (17.38)	8 (1.64)

Contd....

Socio-Economic Amenities - Rural

Access to Education Facilities

Particulars	Number of Village (% of Population)				
	Available	Not Available	If Not Available (Distance of Nearest Facility)		
			A	B	C
Govt. Primary School	144 (98)	14 (2)	2 (0)	0 (0)	0 (0)
Private Primary School	111 (88)	47 (12)	11 (1)	0 (0)	1 (0)
Govt. Middle School	101 (87)	57 (13)	19 (3)	0 (0)	0 (0)
Private Middle School	102 (84)	56 (16)	10 (2)	3 (1)	6 (1)
Govt. Secondary School	67 (69)	91 (31)	51 (16)	6 (1)	2 (0)
Private Secondary School	72 (72)	86 (28)	7 (2)	3 (1)	5 (1)
Govt. Senior Secondary School	23 (30)	135 (70)	39 (18)	39 (18)	15 (8)
Private Senior Secondary School	22 (25)	136 (75)	14 (6)	8 (4)	6 (2)
Govt. Arts and Science Degree College	0 (0)	158 (100)	3 (2)	25 (19)	85 (51)
Private Arts and Science Degree College	3 (3)	155 (97)	14 (6)	20 (14)	8 (5)
Govt. Engineering College	0 (0)	158 (100)	0 (0)	0 (0)	8 (9)
Private Engineering College	0 (0)	158 (100)	6 (3)	18 (11)	126 (76)
Govt. Medicine College	0 (0)	158 (100)	6 (3)	16 (13)	73 (44)
Private Medicine College	0 (0)	158 (100)	0 (0)	4 (2)	59 (38)
Govt. Management Institute	0 (0)	158 (100)	0 (0)	2 (3)	70 (45)
Private Management Institute	0 (0)	158 (100)	5 (3)	12 (8)	69 (41)
Govt. Polytechnic	1 (1)	157 (99)	4 (2)	9 (6)	69 (43)
Private Polytechnic	0 (0)	158 (100)	1 (0)	11 (9)	63 (39)
Govt. Vocational Training School/ITI	1 (2)	157 (98)	12 (5)	33 (23)	76 (45)
Private Vocational Training School/ITI	0 (0)	158 (100)	6 (2)	11 (9)	17 (12)
Govt. Non Formal Training Centre	0 (0)	158 (100)	5 (3)	12 (11)	105 (65)
Private Non Formal Training Centre	0 (0)	158 (100)	1 (0)	8 (4)	27 (16)
Govt. School For Disabled	0 (0)	158 (100)	6 (3)	20 (15)	132 (82)
Private School For Disabled	0 (0)	158 (100)	0 (0)	0 (0)	0 (0)
Government Others	0 (0)	158 (100)	0 (0)	0 (0)	0 (0)
Private Others	0 (0)	158 (100)	0 (0)	0 (0)	0 (0)

Note : Distance A : Less than 5 km; B : Between 5-10 km; C : 10+ km.; Source : Data Analysis is based on 2011 Census.

DISCLAIMER

The Terms of Use and Disclaimer of Datanet India Private Limited (hereinafter referred to as "Datanet") for use of this analysis report of **Dhod Assembly Constituency (Dhod Vidhan Sabha)** :-

1. **Assembly Factbook™** is a Registered Trade Mark owned by Datanet.
2. All the maps are sketched and graphical representation only and have not been drawn to the scale and also not to represent the actual geographical area or boundary of the unit.
3. The data for the aforesaid analysis is based on authentic sources and has been culled from the various publications of Census, CSO and NSSO for district and block level data, various central and state government departments, Central & State Elections Commissions and the concerned Returning Officers' releases, Electoral Rolls, Election results and allied publications, internal assessment, surveys, estimates and analysis. Therefore, certain adjustment of data at micro level may have been done to arrive closer to the macro data.
4. Data have been provided on an "As Is" and "As AVAILABLE" basis
5. The colours shown in the maps or diagram and charts of a particular party, alliance or AC are indicative and do not represent them.
6. This publication which includes maps, sheets, graphs and data would be the property under copyright of Datanet only. The user may use these for its internal study, analysis and research purposes. It's public display, re-selling or any commercial uses by the user are not allowed.
7. Datanet has taken due care and caution in compilation and processing of data and allied information, but does not guarantee the accuracy, adequacy or completeness of any information/analysis and will be not responsible for any errors or omissions or for the results obtained from the use of such information/analysis.
8. All the contents for the publication have been culled from various authentic sources and Datanet reasonably believes such sources to be reliable, but does not make any representations, express or implied as to the accuracy or fitness of use of such information. The information or contents of the information/analysis do not constitute advice and should not be relied upon in making (or refraining from making) any decision. Any reliance placed upon the information provided by Datanet is the sole responsibility and strictly at the user's risk.
9. In no event will Datanet be liable for any damages (including, without limitation, damages for loss of business projects, or loss of profits) arising in contract, tort or otherwise from the use of or inability to use any of its contents, or from any action taken (or refrained from being taken) as a result of using the analysis or any of its contents. Datanet its directors, owners, editors, officials, employees, distributor and agents or any associate will not be liable for any errors in the information contained or any consequences arising from the use of the contents of the provided information/analysis.
10. If any provision of these terms and conditions is held invalid or illegal or unenforceable for any reason by any court of competent jurisdiction, such provision shall be severed and the remainder of provisions of the terms and conditions shall continue in full force and effect as if the Term of Use had been executed with the invalid, illegal or unenforceable provision eliminated.
11. If there are any discrepancies in the information provided, please bring it to attention of Datanet for suitable rectification measures.

**Buy Online This Complete Book At
Datanet India eBooks Store**

www.indiastatpublications.com

or go directly at

**[http://www.indiastatpublications.com/
Assembly_factbook/Rajasthan/Sikar/ Dhod](http://www.indiastatpublications.com/Assembly_factbook/Rajasthan/Sikar/Dhod)**

 **indiastat**elections

ISBN : 978-93-87267-69-5



9 789387 267695