



Rajasthan

Assembly Factbook™

Lachhmangarh Assembly Constituency



Key Electoral Data of Lachhmangarh
Assembly Constituency (Vidhan Sabha)

Rajasthan

Assembly Factbook™

Lachhmangarh Assembly Constituency



Lachhmangarh Vidhan Sabha

Editor & Director

Dr. R.K. Thukral

Research Editor

Dr. Shafeeq Rahman

Compiled, Researched and Published by Datanet India Pvt. Ltd.

D-100, 1st Floor,

Okhla Industrial Area, Phase-I,
New Delhi- 110020.

Ph.: 91-11- 43580781-84

Email : support@indiastatpublications.com

Website : www.indiastatelections.com

Online Book Store :

www.indiastatpublications.com

Report No. : AFB/RJ-033-0125

ISBN : 978-93-87293-21-2

First Edition : January, 2018

Eighth Updated Edition : January, 2025

Price : Rs. 11500/-

US\$ 310

© Datanet India Pvt. Ltd.

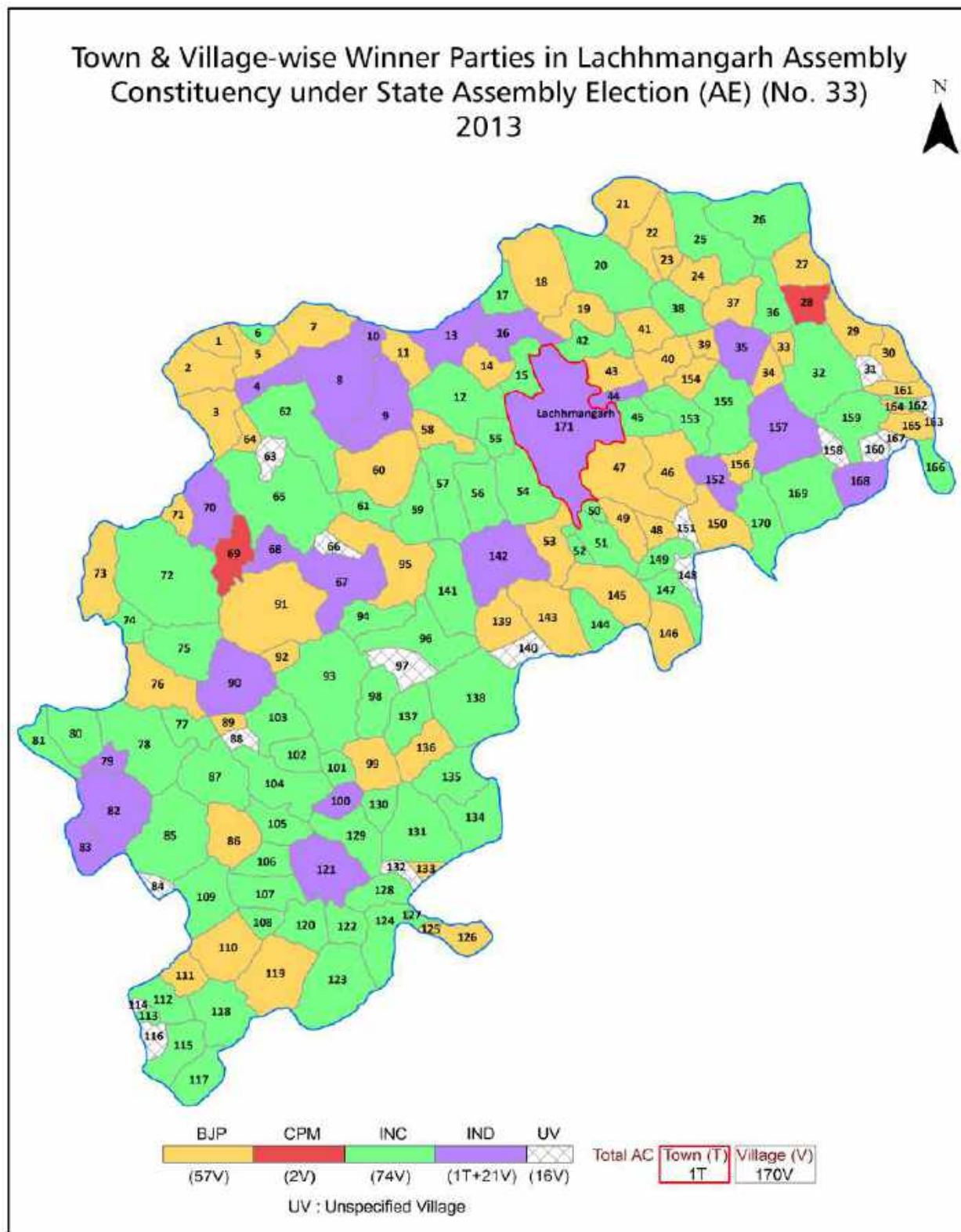
All rights reserved. No part of this book may be reproduced, stored in a retrieval system or transmitted in any form or by any means, mechanical photocopying, photographing, scanning, recording or otherwise without the prior written permission of the publisher. Please refer to Disclaimer at page no. 228 for the use of this publication.

Printed in India

Contents

No.	Particulars	Page No.
	Introduction	
1	Assembly Constituency - (Vidhan Sabha) at a Glance Features of Assembly as per Delimitation Commission of India (2008)	1-2
	Location and Political Maps	
2	Location Map Boundaries of Assembly Constituency - (Vidhan Sabha in District Boundaries of Assembly Constituency under Parliamentary Constituency - (Lok Sabha) Town & Village-wise Winner Parties- 2024, 2023, 2019, 2018, 2014, 2013, 2009 and 2008	3-11
	Administrative Setup (2011)	
3	District Sub-district Towns Villages Inhabited Villages Uninhabited Villages Village Panchayat Intermediate Panchayat	12-20
	Demographics (2011)	
4	Population Households Rural/Urban Population Towns and Villages by Population Size Sex Ratio (Total & 0-6 Years) Religious Population Social Population Literacy Rate	21-22
	Electoral Features	
5	Important Dates of Last Elections Held Electors by Gender Service Electors Voters Voters Turnout Polling Stations & Average Number of Electors per Polling Station Electors by Age Group Present Elected Representatives	23-28
	Historical Summary Election Results	
6	Vote Share of Major Parties Winning Margin (Number & Percentage Polarity of Parties Summary Result of Assembly Segment of Parliamentary Elections 2024, 2019, 2014, 2009, 2004 and 1999 Summary Result of Assembly Elections 2023, 2018, 2013, 2008, 2003, 1998, 1993, 1990, 1985, 1980, 1977, 1972, 1967, 1962, 1957 and 1952	29-52
	Polling Station Level Election Results	
7	Name and Number of Polling Station 2024, 2023, 2019, 2018, 2014, 2013, 2009 and 2008 Polling Station-wise Electors, Voters & Voters Turnout 2024, 2023, 2019, 2018, 2014, 2013, 2009 and 2008 Polling Station wise Elections Results 2024, 2023, 2019, 2018, 2014, 2013, 2009 and 2008	53-208
	Share of Assembly Constituency	
8	Share of Assembly Constituency - (Vidhan Sabha) in State, District and Parliamentary Constituency - (Lok Sabha)	209
	Socio-Economic Amenities (2011)	
9	Access to Administrative Units Agricultural, Manufacturing and Industrial Commodities Demographic Indicators Education Health & Manpower Drinking Water Supply Sanitation Entertainment and Recreations Infrastructure Power Food Allocation Distribution and Marketing of Agriculture Commodities Infrastructure Transport and Road Infrastructure Communication Banking and Financial Services Land Use Irrigation Source	211-225
10	Abbreviation & Sources	226-227
11	Disclaimer	228

Location & Political Map



Administrative Setup

List of Village Panchayat & Intermediate Panchayat (Block) Name - 2011

Village Name	Village Panchayat Name	Intermediate Panchayat Name
Alakhpura Bogan	Alakhpura Bogan	Lachhmangarh
Alakhpura Godaran	Kumas Jatan	Lachhmangarh
Antroli	Rahnawa	Lachhmangarh
Badusar	Badusar	Fatehpur
Bagri	Bagri	Lachhmangarh
Bagriyon Ka Bas	Doodwa	Lachhmangarh
Bairas	Disnau	Fatehpur
Bajroli	Mirand	Lachhmangarh
Bala Ka Bas	Rajpur	Fatehpur
Balaran	Balaran	Fatehpur
Banai	Bagri	Lachhmangarh
Basni	Singodara	Lachhmangarh
Basni	Bhuma Bara	Lachhmangarh
Bathoth	Bathoth	Lachhmangarh
Batranau	Batranau	Fatehpur
Bau	Lalasi	Lachhmangarh
Beedasar	Bidasar	Lachhmangarh
Beedsar	Bidasar	Lachhmangarh
Beerodi Bari	Beerodi Bari	Lachhmangarh
Beerodi Chhoti	Beerodi Bari	Lachhmangarh
Bhagoo Mil Ka Bas	Rahnawa	Lachhmangarh
Bhairoo Pura	Rajpur	Fatehpur
Bhakharo Ki Dhani	Bhilunda	Lachhmangarh
Bhaoji Ki Dhani	Batranau	Fatehpur
Bhilunda	Bhilunda	Lachhmangarh
Bhojasar Bara	Bhojasar Bara	Lachhmangarh
Bhojasar Chhota	Bhojasar Bara	Lachhmangarh
Bhoodha Ka Bas	Beerodi Bari	Lachhmangarh
Bhooriyan Ki Dhani	Patoda	Lachhmangarh

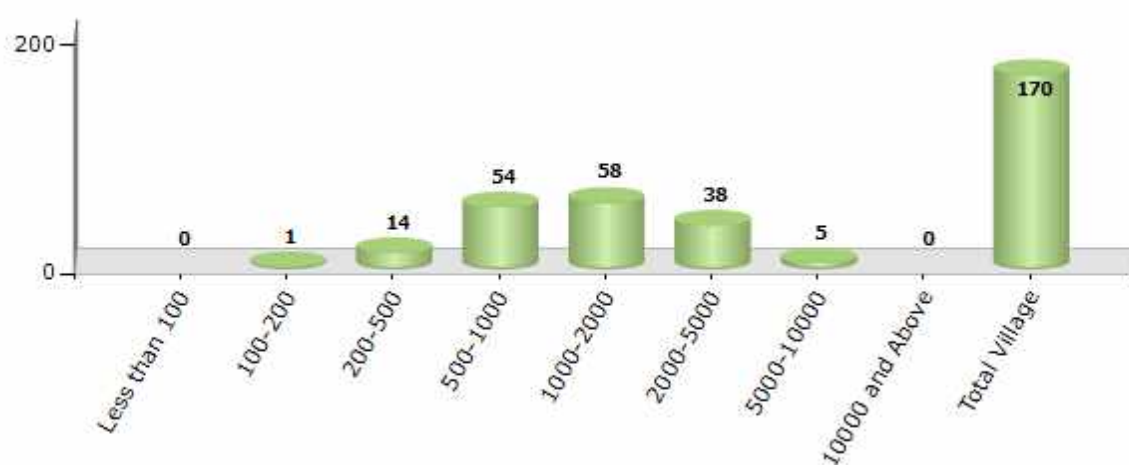
Contd....

Demographic

Number of Villages by Population Size - 2011

Less than 100	100-200	200-500	500-1000	1000-2000	2000-5000	5000-10000	10000 and Above	Total Village
0	1	14	54	58	38	5	0	170

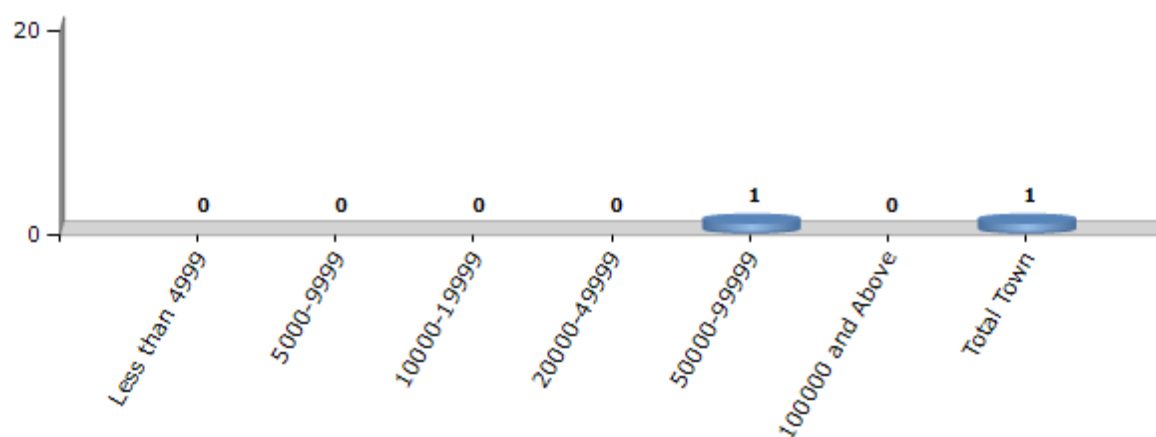
Number of Villages by Population Size - 2011



Number of Towns by Population Size - 2011

Less than 4999	5000-9999	10000-19999	20000-49999	50000-99999	100000 and Above	Total Town
0	0	0	0	1	0	1

Number of Towns by Population Size - 2011



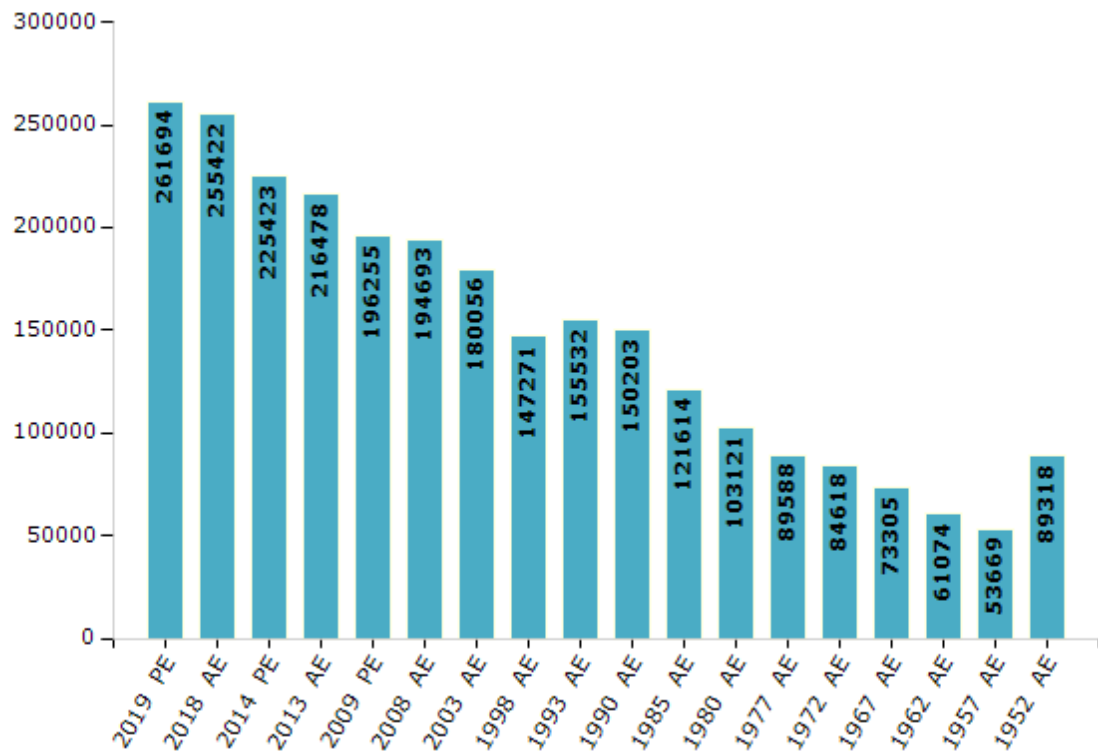
Electoral Features

Electors by Male & Female

Year	Male	Female	Others	Total
2019 PE	135556	126138	0	261694
2018 AE	132464	122958	0	255422
2014 PE	118818	106605	0	225423
2013 AE	114402	102076	0	216478
2009 PE	102632	93623	-	196255
2008 AE	102032	92661	-	194693
2004 PE	-	-	-	-
2003 AE	93405	86651	-	180056
1999 PE	-	-	-	-
1998 AE	74742	72529	-	147271

Year	Male	Female	Others	Total
1993 AE	82462	73070	-	155532
1990 AE	80350	69853	-	150203
1985 AE	62778	58836	-	121614
1980 AE	52141	50980	-	103121
1977 AE	45525	44063	-	89588
1972 AE	41999	42619	-	84618
1967 AE	-	-	-	73305
1962 AE	-	-	-	61074
1957 AE	-	-	-	53669
1952 AE	-	-	-	89318

Number of Electors

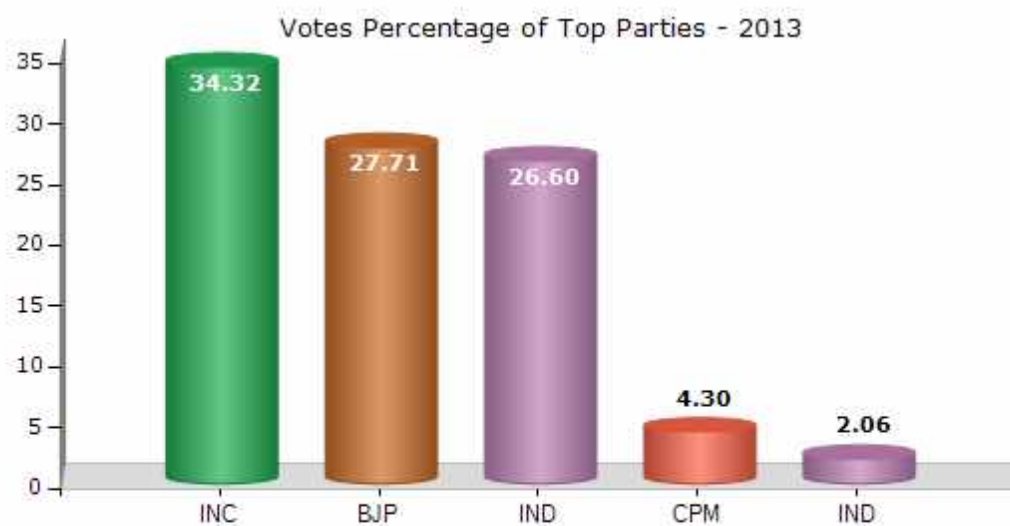


Note : AE : Assembly Election, PE : Assembly Segment of Parliamentary Election

Historical Summary Election Results

Summary Result of Assembly Election - 2013

Candidate Name	Party	Votes	Votes %
Govind Singh Dotasara	INC	55730	34.32
Subhash Maharia	BJP	45007	27.71
Dinesh Joshi	IND	43199	26.6
Brijendra Singh	CPM	6986	4.3
Ashish Kumar Joshi	IND	3343	2.06
Dinesh	IND	1222	0.75
Ajjj	VIP	1130	0.7
Subhash	IND	1090	0.67
Ganesh Kumar Joshi	BSP	988	0.61
Vinod Kumar	IND	873	0.54
Govind Singh	IND	685	0.42
Rakesh Kumar	RJVP	313	0.19
Navrang Choudhary	IPGP	285	0.18
	NOTA	1548	0.95



Polling Station Level Election Results

Number and Name of Polling Stations (PS) (2018)

Number of Polling Stations	Name of Polling Stations	Number of Polling Stations	Name of Polling Stations
1	Govt. Upper Primary School, Juliyasar (Left Side)	22	Govt. Senior Secondary School Jajod (Left Side)
2	Govt. Upper Primary School, Juliyasar (Right Side)	23	Govt. Senior Secondary School Jajod (Right Side)
3	Govt. Upper Primary School, Madhopura	24	Govt. Girls Secondary School, Jajod (Left Side)
4	Govt. Senior Secondary School, Tiroki Badi (Left Side)	25	Govt. Girls Secondary School Jajod (Right Side)
5	Govt. Senior Secondary School, Tiroki Badi (Right Side)	26	Govt. Upper Primary School, Malsiwas
6	Govt. Upper Primary School Tiroki Chhoti (Left Side)	27	Govt. Upper Primary School, Kandalau
7	Govt. Upper Primary School Tiroki Chhoti (Right Side)	28	Govt. Senior Secondary School, Bataranau (Left Side)
8	Govt. Senior Secondary School Garoda (Left Side)	29	Govt. Senior Secondary School, Bataranau (Right Side)
9	Govt. Senior Secondary School, Garoda (Right Side)	30	Govt. Upper Primary School, Bhauji Ki Dhani
10	Govt. Primary School (Boys) Garoda (Building Closed Due to School Merge)	31	Govt. Upper Primary School, Shekhivas
11	Govt. Senior Secondary School Sola (Left Side)	32	Govt. Upper Primary School, Roru Chhoti
12	Govt. Senior Secondary School Sola (Right Side)	33	Govt. Upper Primary School, Bujiyanau
13	Govt. Girls Upper Primary School Mangluna (Left Side)	34	Govt. Upper Primary School, Charana Ki Nau (Located in Khaliyanau)
14	Govt. Girls Upper Primary School Mangluna (Right Side)	35	Govt. Senior Secondary School, Rajas (Left Side)
15	Govt. Senior Secondary School, Mangluna (Left Side)	36	Govt. Senior Secondary School Rajas (Right Side)
16	Govt. Senior Secondary School, Mangluna (Right Side)	37	Shaheed Jagmal Singh Govt. Senior Secondary School, Roru Badi (Left Side)
17	Govt. Upper Primary School Talab Ki Dhani, Mangluna	38	Shaheed Jagmal Singh Govt. Senior Secondary School Roru Badi (Right Side)
18	Govt. Primary School Koka Ki Dhani	39	Govt. Upper Primary School, Tiba Ki Dhani
19	Govt. Senior Secondary School, Dhanani	40	Govt. Upper Primary School, Dagarau
20	Govt. Upper Primary School, Divanji Ka Bas	41	Govt. Secondary School, Badusar (Left Side)
21	Govt. Upper Primary School, Punani	42	Govt. Secondary School, Badusar (Right Side)

Contd....

Polling Station Level Election Results

Polling Station-wise Votes Secured by Overall Top Five Parties in Lachhmangarh Assembly in Assembly Election (AE) under Sikar Parliamentary Constituency in Rajasthan (2018)

Number of Polling Station	Winner - Govind Singh Dotasara (INC)	Runner-up - Dinesh Joshi (BJP)	3rd - Brijendra Singh (CPM)	4th - Liyakat (IND)	5th - Ganesh Joshi (BSP)	NOTA	Other	Total Votes Secured
36	649	129	6	3	20	3	8	818
37	283	310	18	5	3	2	23	644
38	258	447	28	6	2	3	13	757
39	184	228	4	0	2	1	6	425
40	422	188	10	1	1	3	6	631
41	318	243	42	0	6	6	13	628
42	399	182	79	3	7	3	4	677
43	267	266	40	1	1	2	4	581
44	204	305	18	2	7	3	8	547
45	236	241	6	2	0	0	5	490
46	499	344	5	7	5	5	112	977
47	655	288	6	4	1	4	14	972
48	268	299	6	4	3	1	9	590
49	231	219	4	3	0	0	7	464
50	225	222	15	5	3	1	3	474
51	113	342	3	0	0	3	13	474
52	559	128	13	2	1	1	5	709
53	103	389	4	4	2	4	11	517
54	413	156	5	10	10	10	12	616
55	453	266	34	5	6	6	12	782
56	460	242	14	11	3	7	31	768
57	469	200	27	6	1	2	31	736
58	484	299	23	4	7	5	7	829
59	147	296	8	2	3	6	6	468
60	290	296	19	2	1	0	3	611
61	502	287	59	2	6	4	18	878
62	389	122	71	3	3	1	8	597
63	285	108	77	3	3	2	20	498
64	162	260	7	1	4	0	24	458
65	473	30	45	1	2	0	0	551
66	395	134	229	7	2	3	9	779
67	482	272	22	4	5	2	6	793
68	445	298	10	2	5	4	12	776
69	231	398	21	6	13	6	30	705
70	250	421	57	3	4	3	15	753

Contd....

Polling Station Level Election Results

Winner, Runner-up and 3rd Party Position & Winning Margin According to Polling Stations in Lachhmangarh Assembly in Assembly Election (AE) under Sikar Parliamentary Constituency in Rajasthan (2018)

Polling Station Number	Winner Party	Winner Votes (%)	Runner-up Party	Runner-up Votes (%)	Winning Margin Votes (%)	Third Party	Third Party Votes (%)	Other Votes (%)
71	INC	535 (63.54)	BJP	240 (28.5)	295 (35.04)	CPM	25 (2.97)	42 (4.99)
72	INC	501 (61.85)	BJP	230 (28.4)	271 (33.45)	CPM	36 (4.44)	43 (5.31)
73	INC	382 (44.01)	BJP	378 (43.55)	4 (0.46)	CPM	65 (7.49)	43 (4.95)
74	INC	375 (51.87)	BJP	268 (37.07)	107 (14.8)	CPM	62 (8.58)	18 (2.49)
75	BJP	356 (49.04)	INC	322 (44.35)	34 (4.69)	CPM	23 (3.17)	25 (3.44)
76	INC	238 (40.96)	CPM	194 (33.39)	44 (7.57)	BJP	139 (23.92)	10 (1.72)
77	INC	407 (63.4)	BJP	205 (31.93)	202 (31.47)	CPM	20 (3.12)	10 (1.56)
78	INC	268 (58.01)	BJP	133 (28.79)	135 (29.22)	CPM	43 (9.31)	18 (3.9)
79	INC	536 (58.77)	BJP	329 (36.07)	207 (22.7)	CPM	15 (1.64)	32 (3.51)
80	INC	399 (54.21)	BJP	229 (31.11)	170 (23.1)	CPM	67 (9.1)	41 (5.57)
81	INC	338 (51.29)	BJP	220 (33.38)	118 (17.91)	CPM	89 (13.51)	12 (1.82)
82	INC	251 (52.95)	BJP	133 (28.06)	118 (24.89)	CPM	79 (16.67)	11 (2.32)
83	BJP	357 (49.79)	INC	285 (39.75)	72 (10.04)	CPM	49 (6.83)	26 (3.63)
84	INC	280 (53.33)	CPM	126 (24)	154 (29.33)	BJP	109 (20.76)	10 (1.9)
85	INC	406 (67)	BJP	151 (24.92)	255 (42.08)	CPM	25 (4.13)	24 (3.96)
86	BJP	240 (43.64)	INC	207 (37.64)	33 (6)	CPM	84 (15.27)	19 (3.45)
87	INC	151 (49.35)	BJP	80 (26.14)	71 (23.21)	CPM	69 (22.55)	6 (1.96)
88	INC	383 (66.96)	BJP	120 (20.98)	263 (45.98)	CPM	53 (9.27)	16 (2.8)
89	INC	245 (52.58)	BJP	177 (37.98)	68 (14.6)	CPM	35 (7.51)	9 (1.93)
90	INC	332 (66.27)	CPM	93 (18.56)	239 (47.71)	BJP	69 (13.77)	7 (1.4)
91	INC	166 (57.04)	BJP	111 (38.14)	55 (18.9)	CPM	13 (4.47)	1 (0.34)
92	BJP	345 (45.34)	INC	301 (39.55)	44 (5.79)	CPM	98 (12.88)	17 (2.23)
93	INC	397 (54.16)	BJP	303 (41.34)	94 (12.82)	CPM	18 (2.46)	15 (2.05)
94	INC	601 (64.42)	BJP	285 (30.55)	316 (33.87)	CPM	23 (2.47)	24 (2.57)
95	BJP	359 (41.03)	INC	355 (40.57)	4 (0.46)	CPM	106 (12.11)	55 (6.29)
96	BJP	150 (44.78)	INC	142 (42.39)	8 (2.39)	CPM	34 (10.15)	9 (2.69)
97	INC	392 (48.4)	BJP	272 (33.58)	120 (14.82)	CPM	62 (7.65)	84 (10.37)
98	INC	465 (63.61)	BJP	218 (29.82)	247 (33.79)	CPM	30 (4.1)	18 (2.46)
99	INC	673 (70.92)	BJP	230 (24.24)	443 (46.68)	CPM	29 (3.06)	17 (1.79)
100	BJP	467 (52.77)	INC	358 (40.45)	109 (12.32)	CPM	37 (4.18)	23 (2.6)
101	BJP	390 (46.99)	INC	372 (44.82)	18 (2.17)	CPM	52 (6.27)	16 (1.93)
102	BJP	642 (67.65)	INC	239 (25.18)	403 (42.47)	IND (RK)	17 (1.79)	51 (5.37)
103	INC	683 (86.57)	BJP	64 (8.11)	619 (78.46)	IND (L)	8 (1.01)	34 (4.31)
104	INC	848 (93.39)	BJP	34 (3.74)	814 (89.65)	IND (L)	7 (0.77)	19 (2.09)
105	INC	907 (97.84)	BJP	8 (0.86)	899 (96.98)	IND (L)	4 (0.43)	8 (0.86)

Contd....

Socio-Economic Amenities - Rural

Access to Education Facilities

Particulars	Number of Village (% of Population)				
	Available	Not Available	If Not Available (Distance of Nearest Facility)		
			A	B	C
Govt. Primary School	154 (98)	16 (2)	1 (0)	0 (0)	0 (0)
Private Primary School	95 (77)	75 (23)	12 (2)	3 (0)	0 (0)
Govt. Middle School	99 (81)	71 (19)	24 (5)	2 (0)	0 (0)
Private Middle School	82 (69)	88 (31)	16 (4)	9 (2)	2 (1)
Govt. Secondary School	58 (61)	112 (39)	63 (20)	21 (6)	3 (1)
Private Secondary School	59 (60)	111 (40)	5 (2)	5 (1)	1 (0)
Govt. Senior Secondary School	20 (27)	150 (73)	56 (23)	60 (26)	7 (3)
Private Senior Secondary School	28 (34)	142 (66)	4 (2)	4 (1)	1 (0)
Govt. Arts and Science Degree College	0 (0)	170 (100)	0 (0)	5 (4)	40 (24)
Private Arts and Science Degree College	2 (3)	168 (97)	17 (8)	68 (35)	38 (26)
Govt. Engineering College	0 (0)	170 (100)	0 (0)	0 (0)	5 (3)
Private Engineering College	2 (2)	168 (98)	7 (3)	41 (22)	115 (71)
Govt. Medicine College	0 (0)	170 (100)	0 (0)	0 (0)	157 (91)
Private Medicine College	0 (0)	170 (100)	0 (0)	0 (0)	13 (9)
Govt. Management Institute	0 (0)	170 (100)	0 (0)	0 (0)	39 (20)
Private Management Institute	0 (0)	170 (100)	2 (1)	10 (6)	119 (73)
Govt. Polytechnic	0 (0)	170 (100)	0 (0)	0 (0)	34 (21)
Private Polytechnic	0 (0)	170 (100)	0 (0)	0 (0)	136 (79)
Govt. Vocational Training School/ITI	0 (0)	170 (100)	3 (2)	20 (12)	31 (15)
Private Vocational Training School/ITI	0 (0)	170 (100)	6 (2)	36 (17)	74 (52)
Govt. Non Formal Training Centre	0 (0)	170 (100)	4 (3)	35 (19)	69 (41)
Private Non Formal Training Centre	0 (0)	170 (100)	1 (0)	9 (5)	52 (32)
Govt. School For Disabled	0 (0)	170 (100)	0 (0)	0 (0)	170 (100)
Private School For Disabled	0 (0)	170 (100)	0 (0)	0 (0)	0 (0)
Government Others	0 (0)	170 (100)	0 (0)	0 (0)	0 (0)
Private Others	0 (0)	170 (100)	0 (0)	0 (0)	0 (0)

Note : Distance A : Less than 5 km; B : Between 5-10 km; C : 10+ km.; Source : Data Analysis is based on 2011 Census.

DISCLAIMER

The Terms of Use and Disclaimer of Datanet India Private Limited (hereinafter referred to as "Datanet") for use of this analysis report of **Lachhmangarh Assembly Constituency (Lachhmangarh Vidhan Sabha)** :-

1. **Assembly Factbook™** is a Registered Trade Mark owned by Datanet.
2. All the maps are sketched and graphical representation only and have not been drawn to the scale and also not to represent the actual geographical area or boundary of the unit.
3. The data for the aforesaid analysis is based on authentic sources and has been culled from the various publications of Census, CSO and NSSO for district and block level data, various central and state government departments, Central & State Elections Commissions and the concerned Returning Officers' releases, Electoral Rolls, Election results and allied publications, internal assessment, surveys, estimates and analysis. Therefore, certain adjustment of data at micro level may have been done to arrive closer to the macro data.
4. Data have been provided on an "As Is" and "As AVAILABLE" basis
5. The colours shown in the maps or diagram and charts of a particular party, alliance or AC are indicative and do not represent them.
6. This publication which includes maps, sheets, graphs and data would be the property under copyright of Datanet only. The user may use these for its internal study, analysis and research purposes. It's public display, re-selling or any commercial uses by the user are not allowed.
7. Datanet has taken due care and caution in compilation and processing of data and allied information, but does not guarantee the accuracy, adequacy or completeness of any information/analysis and will be not responsible for any errors or omissions or for the results obtained from the use of such information/analysis.
8. All the contents for the publication have been culled from various authentic sources and Datanet reasonably believes such sources to be reliable, but does not make any representations, express or implied as to the accuracy or fitness of use of such information. The information or contents of the information/analysis do not constitute advice and should not be relied upon in making (or refraining from making) any decision. Any reliance placed upon the information provided by Datanet is the sole responsibility and strictly at the user's risk.
9. In no event will Datanet be liable for any damages (including, without limitation, damages for loss of business projects, or loss of profits) arising in contract, tort or otherwise from the use of or inability to use any of its contents, or from any action taken (or refrained from being taken) as a result of using the analysis or any of its contents. Datanet its directors, owners, editors, officials, employees, distributor and agents or any associate will not be liable for any errors in the information contained or any consequences arising from the use of the contents of the provided information/analysis.
10. If any provision of these terms and conditions is held invalid or illegal or unenforceable for any reason by any court of competent jurisdiction, such provision shall be severed and the remainder of provisions of the terms and conditions shall continue in full force and effect as if the Term of Use had been executed with the invalid, illegal or unenforceable provision eliminated.
11. If there are any discrepancies in the information provided, please bring it to attention of Datanet for suitable rectification measures.

Buy Online This Complete Book At
Datanet India eBooks Store

www.indiastatpublications.com

or go directly at

[http://www.indiastatpublications.com/
Assembly_factbook/Rajasthan/Sikar/ Lachhmangarh](http://www.indiastatpublications.com/Assembly_factbook/Rajasthan/Sikar/Lachhmangarh)

 **indiaSTAT**elections

ISBN : 978-93-87293-21-2



9 789387 293212