



Rajasthan

Assembly Factbook™

Neem Ka Thana Assembly Constituency



Key Electoral Data of Neem Ka Thana
Assembly Constituency (Vidhan Sabha)

Rajasthan

Assembly Factbook™

Neem Ka Thana Assembly Constituency



Neem Ka Thana Vidhan Sabha

Editor & Director

Dr. R.K. Thukral

Research Editor

Dr. Shafeeq Rahman

Compiled, Researched and Published by Datanet India Pvt. Ltd.

D-100, 1st Floor,

Okhla Industrial Area, Phase-I,
New Delhi- 110020.

Ph.: 91-11- 43580781-84

Email : support@indiastatpublications.com

Website : www.indiastatelections.com

Online Book Store :

www.indiastatpublications.com

Report No. : AFB/RJ-038-0125

ISBN : 978-93-87293-48-9

First Edition : January, 2018

Eighth Updated Edition : January, 2025

Price : Rs. 11500/-

US\$ 310

© Datanet India Pvt. Ltd.

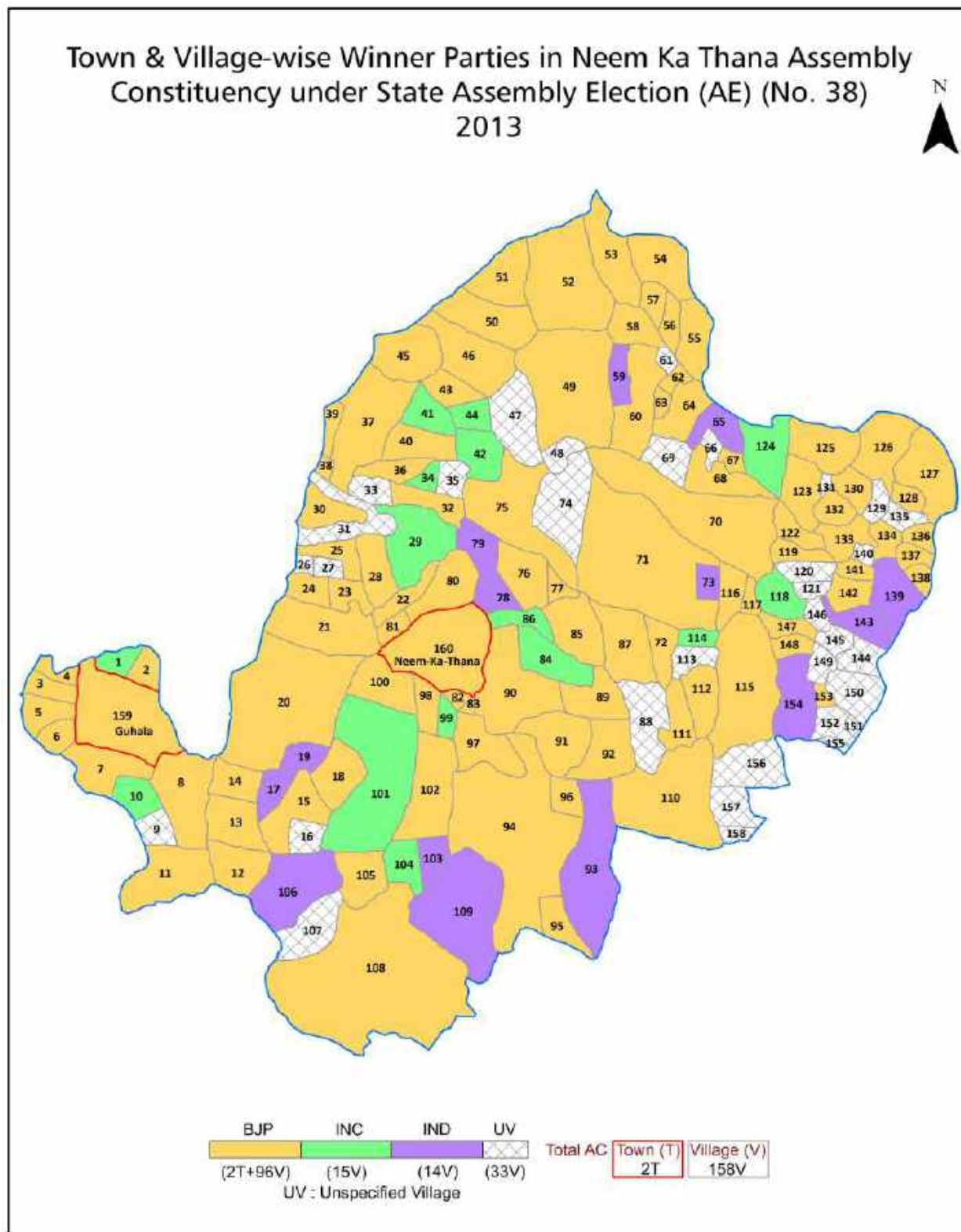
All rights reserved. No part of this book may be reproduced, stored in a retrieval system or transmitted in any form or by any means, mechanical photocopying, photographing, scanning, recording or otherwise without the prior written permission of the publisher. Please refer to Disclaimer at page no. 214 for the use of this publication.

Printed in India

Contents

No.	Particulars	Page No.
	Introduction	
1	Assembly Constituency - (Vidhan Sabha) at a Glance Features of Assembly as per Delimitation Commission of India (2008)	1-2
	Location and Political Maps	
2	Location Map Boundaries of Assembly Constituency - (Vidhan Sabha in District Boundaries of Assembly Constituency under Parliamentary Constituency - (Lok Sabha) Town & Village-wise Winner Parties- 2024, 2023, 2019, 2018, 2014, 2013, 2009 and 2008	3-11
	Administrative Setup (2011)	
3	District Sub-district Towns Villages Inhabited Villages Uninhabited Villages Village Panchayat Intermediate Panchayat	12-19
	Demographics (2011)	
4	Population Households Rural/Urban Population Towns and Villages by Population Size Sex Ratio (Total & 0-6 Years) Religious Population Social Population Literacy Rate	20-21
	Electoral Features	
5	Important Dates of Last Elections Held Electors by Gender Service Electors Voters Voters Turnout Polling Stations & Average Number of Electors per Polling Station Electors by Age Group Present Elected Representatives	22-27
	Historical Summary Election Results	
6	Vote Share of Major Parties Winning Margin (Number & Percentage Polarity of Parties Summary Result of Assembly Segment of Parliamentary Elections 2024, 2019, 2014, 2009, 2004 and 1999 Summary Result of Assembly Elections 2023, 2018, 2013, 2008, 2003, 1998, 1993, 1990, 1985, 1980, 1977, 1972, 1967, 1962 and 1957	28-50
	Polling Station Level Election Results	
7	Name and Number of Polling Station 2024, 2023, 2019, 2018, 2014, 2013, 2009 and 2008 Polling Station-wise Electors, Voters & Voters Turnout 2024, 2023, 2019, 2018, 2014, 2013, 2009 and 2008 Polling Station wise Elections Results 2024, 2023, 2019, 2018, 2014, 2013, 2009 and 2008	51-194
	Share of Assembly Constituency	
8	Share of Assembly Constituency - (Vidhan Sabha) in State, District and Parliamentary Constituency - (Lok Sabha)	195
	Socio-Economic Amenities (2011)	
9	Access to Administrative Units Agricultural, Manufacturing and Industrial Commodities Demographic Indicators Education Health & Manpower Drinking Water Supply Sanitation Entertainment and Recreations Infrastructure Power Food Allocation Distribution and Marketing of Agriculture Commodities Infrastructure Transport and Road Infrastructure Communication Banking and Financial Services Land Use Irrigation Source	197-211
10	Abbreviation & Sources	212-213
11	Disclaimer	214

Location & Political Map



Administrative Setup

List of Village Panchayat & Intermediate Panchayat (Block) Name - 2011

Village Name	Village Panchayat Name	Intermediate Panchayat Name
Aagri	Ganeshwar	Neem Ka Thana
Agawari	Agawari	Neem Ka Thana
Antala	Bhagega	Neem Ka Thana
Baghpat Nagar	Chala	Neem Ka Thana
Bagrawa	Shyampura	Neem Ka Thana
Bagwala	Doonga Ki Nangal	Neem Ka Thana
Bakshipura	Ghasipura	Neem Ka Thana
Ballabh Das Pura	Ganwari	Neem Ka Thana
Balloopura	Ballopora	Neem Ka Thana
Bandhawala	Dehra Johari	Neem Ka Thana
Baniyala	Mahawa	Neem Ka Thana
Baniyala Nagar	Mankri Napawali	Neem Ka Thana
Barsinghwas	Agawari	Neem Ka Thana
Basri Kalan	Basri Khurd	Neem Ka Thana
Basri Khurd	Basri Khurd	Neem Ka Thana
Bega Ki Nangal	Bega Ki Nangal	Neem Ka Thana
Bhagega	Bhagega	Neem Ka Thana
Bhagega Rs	Bhagega	Neem Ka Thana
Bhageshwar	Dokan	Neem Ka Thana
Bhagoth	Bhagega	Neem Ka Thana
Bhandala	Rajpura	Neem Ka Thana
Bharala	Mahawa	Neem Ka Thana
Bheetarli Ganwari	Ganwari	Neem Ka Thana
Bhitro	Dokan	Neem Ka Thana
Bhomgarh	Bhagega	Neem Ka Thana
Bhoodoli	Bhoodoli	Neem Ka Thana
Bihar	Bihar	Neem Ka Thana
Bihari Pur	Biharipur	Neem Ka Thana
Bopiya	Chhaja Ki Nangal	Neem Ka Thana

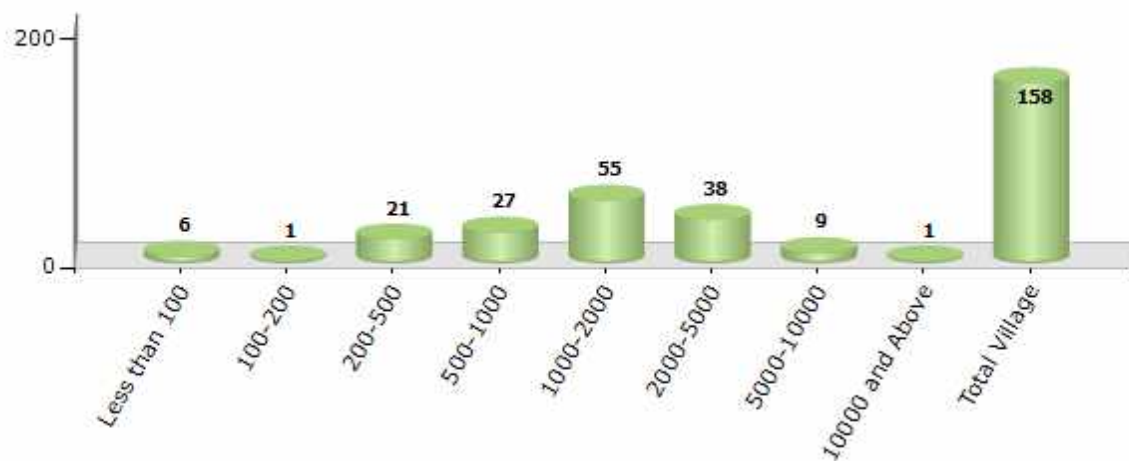
Contd....

Demographic

Number of Villages by Population Size - 2011

Less than 100	100-200	200-500	500-1000	1000-2000	2000-5000	5000-10000	10000 and Above	Total Village
6	1	21	27	55	38	9	1	158

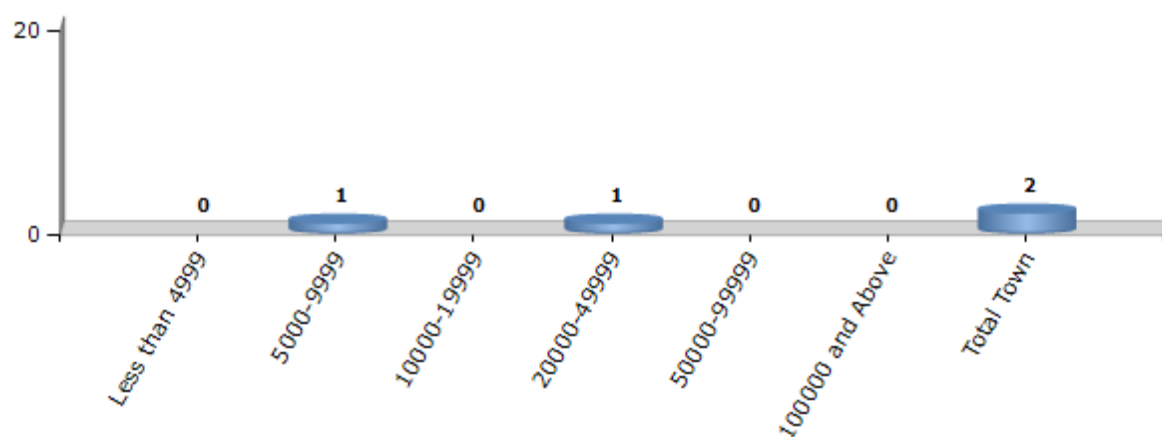
Number of Villages by Population Size - 2011



Number of Towns by Population Size - 2011

Less than 4999	5000-9999	10000-19999	20000-49999	50000-99999	100000 and Above	Total Town
0	1	0	1	0	0	2

Number of Towns by Population Size - 2011

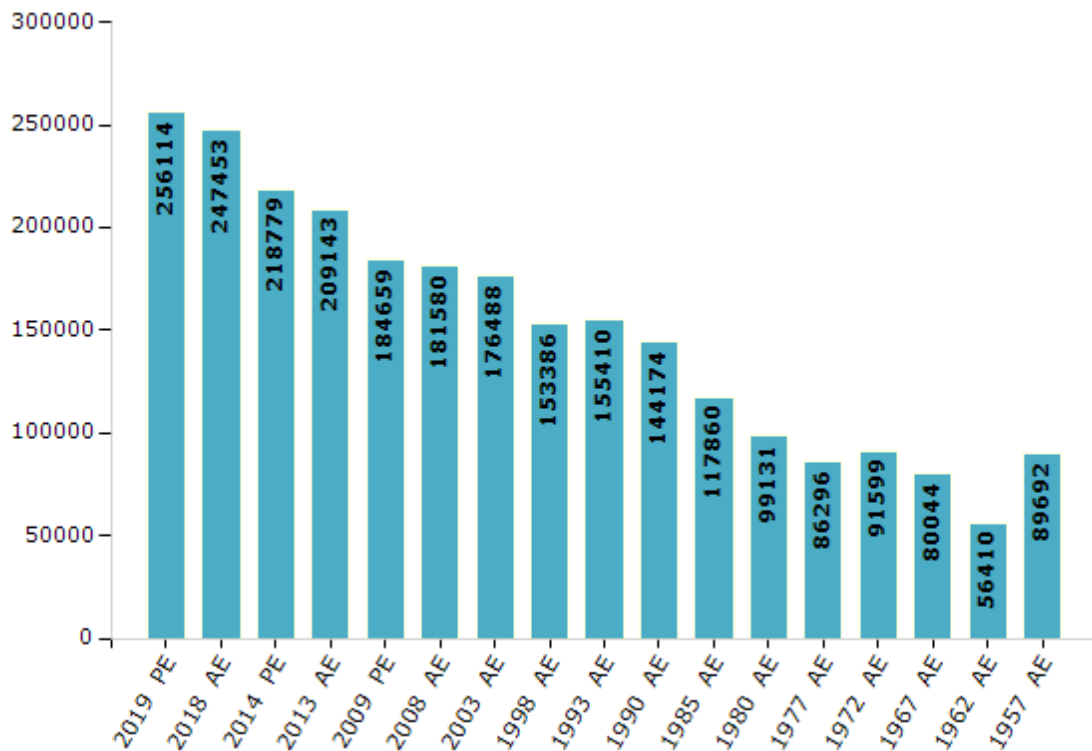


Electoral Features

Electors by Male & Female

Year	Male	Female	Others	Total	Year	Male	Female	Others	Total
2019 PE	137816	118296	2	256114	1993 AE	83630	71780	-	155410
2018 AE	133202	114251	0	247453	1990 AE	77448	66726	-	144174
2014 PE	118252	100527	0	218779	1985 AE	62774	55086	-	117860
2013 AE	113116	96027	0	209143	1980 AE	51627	47504	-	99131
2009 PE	98510	86149	-	184659	1977 AE	45627	40669	-	86296
2008 AE	96542	85038	-	181580	1972 AE	47656	43943	-	91599
2004 PE	-	-	-	-	1967 AE	-	-	-	80044
2003 AE	92914	83574	-	176488	1962 AE	-	-	-	56410
1999 PE	-	-	-	-	1957 AE	-	-	-	89692
1998 AE	80976	72410	-	153386	1952 AE	-	-	-	-

Number of Electors

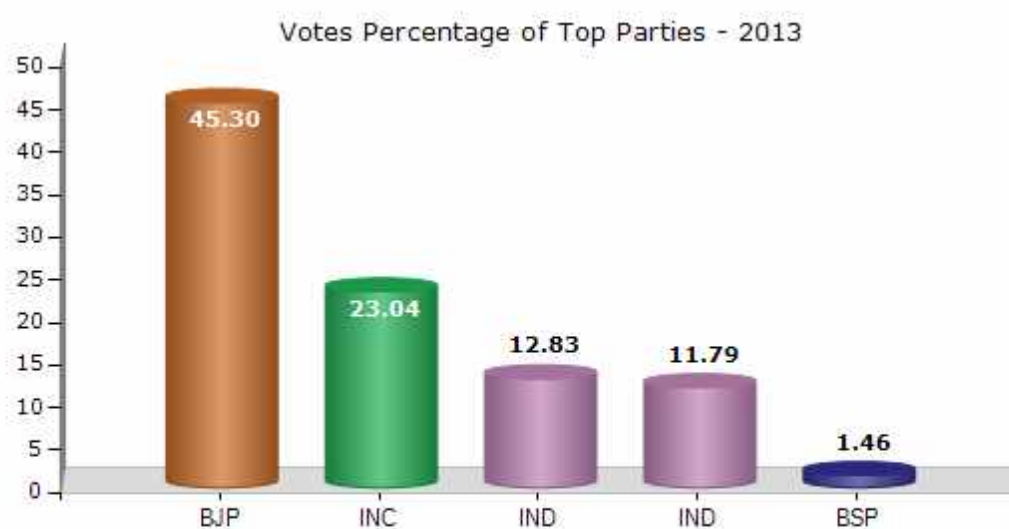


Note : AE : Assembly Election, PE : Assembly Segment of Parliamentary Election

Historical Summary Election Results

Summary Result of Assembly Election - 2013

Candidate Name	Party	Votes	Votes %
Prem Singh Bajor	BJP	69613	45.3
Ramesh Chand Khandelwal	INC	35411	23.04
Suresh Kumar Modi	IND	19713	12.83
Karan Singh	IND	18116	11.79
Sanwal Ram Yadav Eansha	BSP	2242	1.46
Roshan Lal	CPM	1603	1.04
Jainarayan	IND	777	0.51
Satish Kumar Sharma	IND	750	0.49
Satish Kumar Sharma	JGP	462	0.3
Dashrath Kumar Sain	IND	386	0.25
Ramesh Chand Khandelwal	IND	372	0.24
Maliram	JD(S)	356	0.23
Raksha Choudhary	BYS	350	0.23
Ramratan Yadav	SP	323	0.21
	NOTA	3193	2.08



Polling Station Level Election Results

Number and Name of Polling Stations (PS) (2018)

Number of Polling Stations	Name of Polling Stations	Number of Polling Stations	Name of Polling Stations
1	Government Upper Primary School Ganwali (Right Side)	22	Government Adarsh Senior Secondary School, Jeelo (Left Side)
2	Government Upper Primary School Ganwali (Left Side)	23	Government Girls Upper Primary School, Jeelo (Right Side)
3	Shaheed Ramotar Barbar Government Adarsh Senior Secondary School Biharipur (Right Side)	24	Government Girls Upper Primary School, Jeelo (Left Side)
4	Shaheed Ramotar Barbar Government Adarsh Senior Secondary School Biharipur (Hall)	25	Government Secondary School, Dayal Ki Nangal (Right Side)
5	Atal Seva Kendra Biharipur	26	Government Secondary School, Dayal Ki Nangal (Left Side)
6	Government Adarsh Senior Secondary School, Dabla (Hall)	27	Digendra Kumar Government Adarsh Senior Secondary School, Jhalra
7	Government Adarsh Senior Secondary School, Dabla (Room No. 14)	28	Government Utkrisht Upper Primary School, Lakha Ki Nangal
8	Seth Nathuram Agarwal Government Girls Secondary School, Dabla (Right Side)	29	Government Adarsh Senior Secondary School, Natha Ki Nangal (Room No. 7)
9	Seth Nathuram Agarwal Government Girls Secondary School, Dabla (Left Side)	30	Government Adarsh Senior Secondary School, Natha Ki Nangal (Room No. 8)
10	Seth Shree Sohan Lal Ki Dharmshala Dabla Station, Ratan Nagar (Right Side)	31	Government Upper Primary School, Dungari Ki Dhani
11	Seth Shree Sohan Lal Ki Dharmshala Dabla Station, Ratan Nagar (Left Side)	32	Government Utkrisht Upper Primary School, Jatala (Right Side)
12	Government Upper Primary School, Kanwar Ki Nangal (Right Side)	33	Government Utkrisht Upper Primary School, Jatala (Left Side)
13	Government Upper Primary School, Kanwar Ki Nangal (Left Side)	34	Government Adarsh Senior Secondary School, Mawanda Kalan (Right Side)
14	Government Utkrisht Upper Primary School, Shimali	35	Government Adarsh Senior Secondary School, Mawanda Kalan (Left Side)
15	Government Adarsh Senior Secondary School, Syalodara (Right Side)	36	Government Girls Upper Primary School, Mawanda Kalan
16	Government Adarsh Senior Secondary School, Syalodara (Left Side)	37	Shrimati Jamuna Devi Government Adarsh Girls Senior Secondary School, Patan (Right Side)
17	Government Adarsh Senior Secondary School, Bihar (Right Side)	38	Shrimati Jamuna Devi Government Adarsh Girls Senior Secondary School, Patan (Left Side)
18	Government Adarsh Senior Secondary School, Bihar (Left Side)	39	Shri Jagannath Deewan Government Adarsh Senior Secondary School, Patan (Right Side)
19	Government Adarsh Senior Secondary School, Shyamapura	40	Shri Jagannath Deewan Government Adarsh Senior Secondary School, Patan (Left Side)
20	Government Utkrisht Upper Primary School, Dhani Chuhankan Tan Bagdava	41	Jawahar Navodaya Vidyalaya, Patan
21	Government Adarsh Senior Secondary School, Jeelo (Right Side)	42	Government Primary School, Imloha

Contd....

Polling Station Level Election Results

Polling Station-wise Votes Secured by Overall Top Five Parties in Neem Ka Thana Assembly in Assembly Election (AE) under Sikar Parliamentary Constituency in Rajasthan (2018)

Number of Polling Station	Winner - Suresh Modi (INC)	Runner-up - Prem Singh Bajore (BJP)	3rd - Ramesh Khandelwal (RLTP)	4th - Rajesh Bhaida (BSP)	5th - Manju Saini (IND)	NOTA	Other	Total Votes Secured
36	144	331	86	5	2	1	9	578
37	269	259	186	11	12	4	55	796
38	140	229	307	28	13	3	30	750
39	210	254	141	5	10	5	16	641
40	196	285	186	3	73	1	29	773
41	209	405	109	8	48	1	47	827
42	176	174	22	94	3	1	27	497
43	128	277	63	1	3	2	33	507
44	243	299	122	1	102	4	91	862
45	214	164	98	3	7	3	24	513
46	235	279	213	8	11	2	35	783
47	190	93	233	98	8	5	46	673
48	107	258	393	15	0	1	4	778
49	78	103	32	17	4	2	314	550
50	351	213	160	10	6	1	26	767
51	423	225	98	4	7	1	27	785
52	326	284	72	36	7	1	20	746
53	191	421	113	12	1	1	29	768
54	302	417	111	7	7	1	33	878
55	156	280	155	1	12	2	37	643
56	217	279	99	8	25	3	47	678
57	209	93	437	21	6	1	23	790
58	46	141	103	10	1	0	4	305
59	315	348	169	22	6	2	28	890
60	128	103	59	5	3	1	16	315
61	228	282	88	2	2	0	8	610
62	179	365	47	11	16	3	6	627
63	268	128	212	4	0	3	12	627
64	229	161	110	78	1	0	9	588
65	310	147	117	8	1	1	5	589
66	255	117	100	53	0	5	16	546
67	264	150	128	5	9	2	37	595
68	224	362	124	14	5	4	35	768
69	164	114	306	26	3	1	25	639
70	256	179	107	1	6	0	18	567

Contd....

Polling Station Level Election Results

Winner, Runner-up and 3rd Party Position & Winning Margin According to Polling Stations in Neem Ka Thana Assembly in Assembly Election (AE) under Sikar Parliamentary Constituency in Rajasthan (2018)

Polling Station Number	Winner Party	Winner Votes (%)	Runner-up Party	Runner-up Votes (%)	Winning Margin Votes (%)	Third Party	Third Party Votes (%)	Other Votes (%)
71	IND (MS)	317 (37.34)	INC	195 (22.97)	122 (14.37)	RLTP	186 (21.91)	151 (17.79)
72	IND (MS)	237 (29.96)	INC	232 (29.33)	5 (0.63)	BJP	144 (18.2)	178 (22.5)
73	RLTP	258 (33.2)	IND (MS)	245 (31.53)	13 (1.67)	INC	150 (19.31)	124 (15.96)
74	INC	378 (42.62)	BJP	358 (40.36)	20 (2.26)	RLTP	75 (8.46)	76 (8.57)
75	BJP	346 (51.49)	INC	222 (33.04)	124 (18.45)	RLTP	51 (7.59)	53 (7.89)
76	INC	346 (47.72)	BJP	207 (28.55)	139 (19.17)	RLTP	141 (19.45)	31 (4.28)
77	INC	303 (49.75)	BJP	165 (27.09)	138 (22.66)	RLTP	100 (16.42)	41 (6.73)
78	INC	317 (48.32)	BJP	172 (26.22)	145 (22.1)	RLTP	121 (18.45)	46 (7.01)
79	INC	459 (59.77)	RLTP	135 (17.58)	324 (42.19)	BJP	129 (16.8)	45 (5.86)
80	INC	486 (61.91)	BJP	202 (25.73)	284 (36.18)	RLTP	62 (7.9)	35 (4.46)
81	INC	331 (43.32)	RLTP	208 (27.23)	123 (16.09)	BJP	199 (26.05)	26 (3.4)
82	INC	417 (50.36)	BJP	260 (31.4)	157 (18.96)	RLTP	68 (8.21)	83 (10.02)
83	INC	368 (43.45)	BJP	189 (22.31)	179 (21.14)	BSP	112 (13.22)	178 (21.02)
84	BJP	410 (53.11)	INC	160 (20.73)	250 (32.38)	BSP	80 (10.36)	122 (15.8)
85	INC	424 (51.46)	BJP	139 (16.87)	285 (34.59)	BSP	91 (11.04)	170 (20.63)
86	INC	270 (49.27)	BJP	171 (31.2)	99 (18.07)	RLTP	59 (10.77)	48 (8.76)
87	INC	354 (37.78)	BJP	273 (29.14)	81 (8.64)	RLTP	150 (16.01)	160 (17.08)
88	BJP	204 (44.25)	INC	159 (34.49)	45 (9.76)	RLTP	83 (18)	15 (3.25)
89	INC	327 (47.39)	BJP	218 (31.59)	109 (15.8)	BSP	99 (14.35)	46 (6.67)
90	INC	277 (46.17)	BJP	176 (29.33)	101 (16.84)	RLTP	103 (17.17)	44 (7.33)
91	INC	346 (41.59)	BJP	233 (28)	113 (13.59)	BSP	105 (12.62)	148 (17.79)
92	INC	319 (48.11)	BJP	219 (33.03)	100 (15.08)	RLTP	88 (13.27)	37 (5.58)
93	INC	146 (46.95)	BJP	134 (43.09)	12 (3.86)	RLTP	16 (5.14)	15 (4.82)
94	INC	366 (52.89)	BJP	226 (32.66)	140 (20.23)	BSP	38 (5.49)	62 (8.96)
95	INC	349 (47.87)	BJP	258 (35.39)	91 (12.48)	RLTP	38 (5.21)	84 (11.52)
96	INC	323 (39.78)	BJP	279 (34.36)	44 (5.42)	BSP	117 (14.41)	93 (11.45)
97	INC	253 (48.47)	BJP	151 (28.93)	102 (19.54)	BSP	77 (14.75)	41 (7.85)
98	BJP	344 (36.87)	INC	270 (28.94)	74 (7.93)	BSP	122 (13.08)	197 (21.11)
99	INC	357 (45.83)	BJP	317 (40.69)	40 (5.14)	RLTP	37 (4.75)	68 (8.73)
100	INC	322 (51.52)	BJP	132 (21.12)	190 (30.4)	BSP	76 (12.16)	95 (15.2)
101	BJP	253 (38.51)	INC	203 (30.9)	50 (7.61)	SWARAJ	149 (22.68)	52 (7.91)
102	INC	437 (53.42)	BJP	276 (33.74)	161 (19.68)	RLTP	45 (5.5)	60 (7.33)
103	INC	413 (58.83)	BJP	140 (19.94)	273 (38.89)	IND (MS)	66 (9.4)	83 (11.82)
104	INC	254 (48.2)	BJP	179 (33.97)	75 (14.23)	RLTP	49 (9.3)	45 (8.54)
105	INC	187 (41.46)	BJP	178 (39.47)	9 (1.99)	RLTP	58 (12.86)	28 (6.21)

Contd....

Socio-Economic Amenities - Rural

Access to Education Facilities

Particulars	Number of Village (% of Population)				
	Available	Not Available	If Not Available (Distance of Nearest Facility)		
			A	B	C
Govt. Primary School	130 (97)	28 (3)	12 (1)	1 (0)	0 (0)
Private Primary School	92 (82)	66 (18)	13 (2)	2 (0)	0 (0)
Govt. Middle School	94 (85)	64 (15)	32 (5)	5 (1)	1 (0)
Private Middle School	86 (79)	72 (21)	8 (1)	1 (0)	1 (0)
Govt. Secondary School	57 (65)	101 (35)	55 (15)	11 (3)	1 (0)
Private Secondary School	69 (72)	89 (28)	11 (4)	3 (1)	1 (0)
Govt. Senior Secondary School	24 (37)	134 (63)	54 (25)	37 (15)	7 (2)
Private Senior Secondary School	29 (34)	129 (66)	14 (5)	3 (2)	1 (0)
Govt. Arts and Science Degree College	0 (0)	158 (100)	9 (5)	24 (20)	60 (33)
Private Arts and Science Degree College	7 (10)	151 (90)	17 (11)	29 (16)	12 (5)
Govt. Engineering College	0 (0)	158 (100)	0 (0)	0 (0)	41 (23)
Private Engineering College	0 (0)	158 (100)	0 (0)	2 (3)	115 (74)
Govt. Medicine College	0 (0)	158 (100)	0 (0)	0 (0)	137 (86)
Private Medicine College	0 (0)	158 (100)	0 (0)	0 (0)	21 (14)
Govt. Management Institute	0 (0)	158 (100)	0 (0)	0 (0)	108 (62)
Private Management Institute	0 (0)	158 (100)	1 (0)	10 (7)	39 (31)
Govt. Polytechnic	0 (0)	158 (100)	0 (0)	0 (0)	38 (21)
Private Polytechnic	0 (0)	158 (100)	0 (0)	0 (0)	120 (79)
Govt. Vocational Training School/ITI	0 (0)	158 (100)	1 (0)	6 (3)	8 (5)
Private Vocational Training School/ITI	5 (8)	153 (92)	34 (17)	46 (32)	58 (35)
Govt. Non Formal Training Centre	0 (0)	158 (100)	8 (6)	19 (14)	102 (59)
Private Non Formal Training Centre	0 (0)	158 (100)	2 (1)	7 (8)	20 (12)
Govt. School For Disabled	0 (0)	158 (100)	0 (0)	0 (0)	158 (100)
Private School For Disabled	0 (0)	158 (100)	0 (0)	0 (0)	0 (0)
Government Others	0 (0)	158 (100)	0 (0)	0 (0)	0 (0)
Private Others	0 (0)	158 (100)	0 (0)	0 (0)	0 (0)

Note : Distance A : Less than 5 km; B : Between 5-10 km; C : 10+ km.; Source : Data Analysis is based on 2011 Census.

DISCLAIMER

The Terms of Use and Disclaimer of Datanet India Private Limited (hereinafter referred to as "Datanet") for use of this analysis report of **Neem Ka Thana Assembly Constituency (Neem Ka Thana Vidhan Sabha)** :-

1. **Assembly Factbook™** is a Registered Trade Mark owned by Datanet.
2. All the maps are sketched and graphical representation only and have not been drawn to the scale and also not to represent the actual geographical area or boundary of the unit.
3. The data for the aforesaid analysis is based on authentic sources and has been culled from the various publications of Census, CSO and NSSO for district and block level data, various central and state government departments, Central & State Elections Commissions and the concerned Returning Officers' releases, Electoral Rolls, Election results and allied publications, internal assessment, surveys, estimates and analysis. Therefore, certain adjustment of data at micro level may have been done to arrive closer to the macro data.
4. Data have been provided on an "As Is" and "As AVAILABLE" basis
5. The colours shown in the maps or diagram and charts of a particular party, alliance or AC are indicative and do not represent them.
6. This publication which includes maps, sheets, graphs and data would be the property under copyright of Datanet only. The user may use these for its internal study, analysis and research purposes. It's public display, re-selling or any commercial uses by the user are not allowed.
7. Datanet has taken due care and caution in compilation and processing of data and allied information, but does not guarantee the accuracy, adequacy or completeness of any information/analysis and will be not responsible for any errors or omissions or for the results obtained from the use of such information/analysis.
8. All the contents for the publication have been culled from various authentic sources and Datanet reasonably believes such sources to be reliable, but does not make any representations, express or implied as to the accuracy or fitness of use of such information. The information or contents of the information/analysis do not constitute advice and should not be relied upon in making (or refraining from making) any decision. Any reliance placed upon the information provided by Datanet is the sole responsibility and strictly at the user's risk.
9. In no event will Datanet be liable for any damages (including, without limitation, damages for loss of business projects, or loss of profits) arising in contract, tort or otherwise from the use of or inability to use any of its contents, or from any action taken (or refrained from being taken) as a result of using the analysis or any of its contents. Datanet its directors, owners, editors, officials, employees, distributor and agents or any associate will not be liable for any errors in the information contained or any consequences arising from the use of the contents of the provided information/analysis.
10. If any provision of these terms and conditions is held invalid or illegal or unenforceable for any reason by any court of competent jurisdiction, such provision shall be severed and the remainder of provisions of the terms and conditions shall continue in full force and effect as if the Term of Use had been executed with the invalid, illegal or unenforceable provision eliminated.
11. If there are any discrepancies in the information provided, please bring it to attention of Datanet for suitable rectification measures.

Buy Online This Complete Book At
Datanet India eBooks Store

www.indiastatpublications.com

or go directly at

[http://www.indiastatpublications.com/
Assembly_factbook/Rajasthan/Sikar/Neem_Ka_Thana](http://www.indiastatpublications.com/Assembly_factbook/Rajasthan/Sikar/Neem_Ka_Thana)

 **indiaSTAT**elections

ISBN : 978-93-87293-48-9



9 789387 293489