



Rajasthan

Assembly Factbook™

Sikar Assembly Constituency



Key Electoral Data of Sikar
Assembly Constituency (Vidhan Sabha)

Rajasthan

Assembly Factbook™

Sikar Assembly Constituency



Sikar Vidhan Sabha

Editor & Director

Dr. R.K. Thukral

Research Editor

Dr. Shafeeq Rahman

Compiled, Researched and Published by Datanet India Pvt. Ltd.

D-100, 1st Floor,

Okhla Industrial Area, Phase-I,
New Delhi- 110020.

Ph.: 91-11- 43580781-84

Email : support@indiastatpublications.com

Website : www.indiastatelections.com

Online Book Store :

www.indiastatpublications.com

Report No. : AFB/RJ-035-0125

ISBN : 978-93-87293-92-2

First Edition : January, 2018

Eighth Updated Edition : January, 2025

Price : Rs. 11500/-

US\$ 310

© Datanet India Pvt. Ltd.

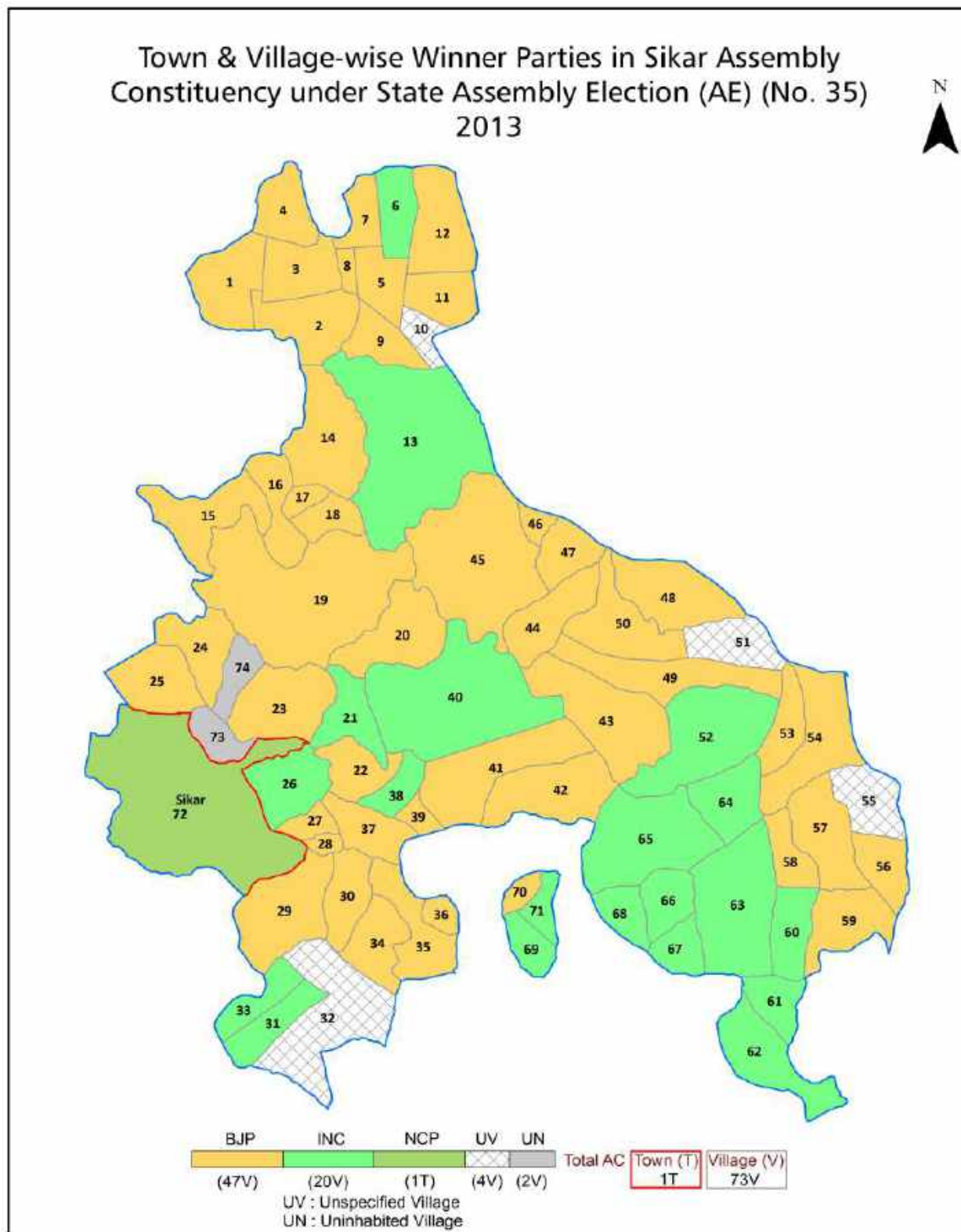
All rights reserved. No part of this book may be reproduced, stored in a retrieval system or transmitted in any form or by any means, mechanical photocopying, photographing, scanning, recording or otherwise without the prior written permission of the publisher. Please refer to Disclaimer at page no. 211 for the use of this publication.

Printed in India

Contents

No.	Particulars	Page No.
	Introduction	
1	Assembly Constituency - (Vidhan Sabha) at a Glance Features of Assembly as per Delimitation Commission of India (2008)	1-2
	Location and Political Maps	
2	Location Map Boundaries of Assembly Constituency - (Vidhan Sabha in District Boundaries of Assembly Constituency under Parliamentary Constituency - (Lok Sabha) Town & Village-wise Winner Parties- 2024, 2023, 2019, 2018, 2014, 2013, 2009 and 2008	3-11
	Administrative Setup (2011)	
3	District Sub-district Towns Villages Inhabited Villages Uninhabited Villages Village Panchayat Intermediate Panchayat	12-15
	Demographics (2011)	
4	Population Households Rural/Urban Population Towns and Villages by Population Size Sex Ratio (Total & 0-6 Years) Religious Population Social Population Literacy Rate	16-17
	Electoral Features	
5	Important Dates of Last Elections Held Electors by Gender Service Electors Voters Voters Turnout Polling Stations & Average Number of Electors per Polling Station Electors by Age Group Present Elected Representatives	18-23
	Historical Summary Election Results	
6	Vote Share of Major Parties Winning Margin (Number & Percentage Polarity of Parties Summary Result of Assembly Segment of Parliamentary Elections 2024, 2019, 2014, 2009, 2004 and 1999 Summary Result of Assembly Elections 2018, 2013, 2008, 2003, 1998, 1993, 1990, 1985, 1980, 1977, 1972, 1967, 1962 and 1957	24-47
	Polling Station Level Election Results	
7	Name and Number of Polling Station 2024, 2023, 2019, 2018, 2014, 2013, 2009 and 2008 Polling Station-wise Electors, Voters & Voters Turnout 2024, 2023, 2019, 2018, 2014, 2013, 2009 and 2008 Polling Station wise Elections Results 2024, 2023, 2019, 2018, 2014, 2013, 2009 and 2008	48-191
	Share of Assembly Constituency	
8	Share of Assembly Constituency - (Vidhan Sabha) in State, District and Parliamentary Constituency - (Lok Sabha)	192
	Socio-Economic Amenities (2011)	
9	Access to Administrative Units Agricultural, Manufacturing and Industrial Commodities Demographic Indicators Education Health & Manpower Drinking Water Supply Sanitation Entertainment and Recreations Infrastructure Power Food Allocation Distribution and Marketing of Agriculture Commodities Infrastructure Transport and Road Infrastructure Communication Banking and Financial Services Land Use Irrigation Source	194-208
10	Abbreviation & Sources	209-210
11	Disclaimer	211

Location & Political Map



Administrative Setup

List of Village Panchayat & Intermediate Panchayat (Block) Name - 2011

Village Name	Village Panchayat Name	Intermediate Panchayat Name
Bagriyon Ki Dhani	Palasara	Piprali
Bajor	Bajor	Piprali
Balaji Ka Nada	Beri	Piprali
Baral	Jurathra	Piprali
Beri	Beri	Piprali
Bhadwasi	Bhadwasi	Piprali
Bhagowa	Shyamgarh	Piprali
Bhajangarh	Beri	Piprali
Bhojyada	Beri	Piprali
Bootoli	Palasara	Piprali
Chainpura	Chainpura	Piprali
Charan Ka Bas	Chainpura	Piprali
Chena Ram Ka Bas	Beri	Piprali
Dab Panora	Raghunathgarh	Piprali
Dadiya	Dadiya	Piprali
Dadli	Chainpura	Piprali
Dasa Ki Dhani	Gokulpura	Piprali
Daulatpura	Daulatpura	Piprali
Deogarh	Malkera	Piprali
Devlanada	Chainpura	Piprali
Dhadel Nagar	Koleera	Piprali
Dharamshala	Beri	Piprali
Dhokar	Shyamgarh	Piprali
Dinarpura	Dadiya	Piprali
Dulhepura	Jurathra	Piprali
Dulla Ki Dhani	Radha Kishanpura (Rural)	Piprali
Durgapura	Piprali	Piprali
Gokulpura	Gokulpura	Piprali
Goru Ka Bas	Beri	Piprali

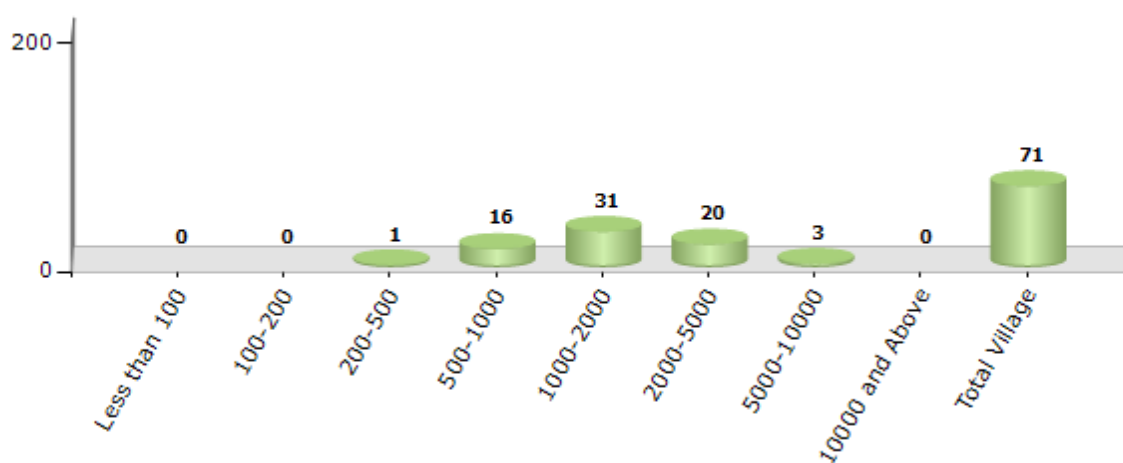
Contd....

Demographic

Number of Villages by Population Size - 2011

Less than 100	100-200	200-500	500-1000	1000-2000	2000-5000	5000-10000	10000 and Above	Total Village
0	0	1	16	31	20	3	0	71

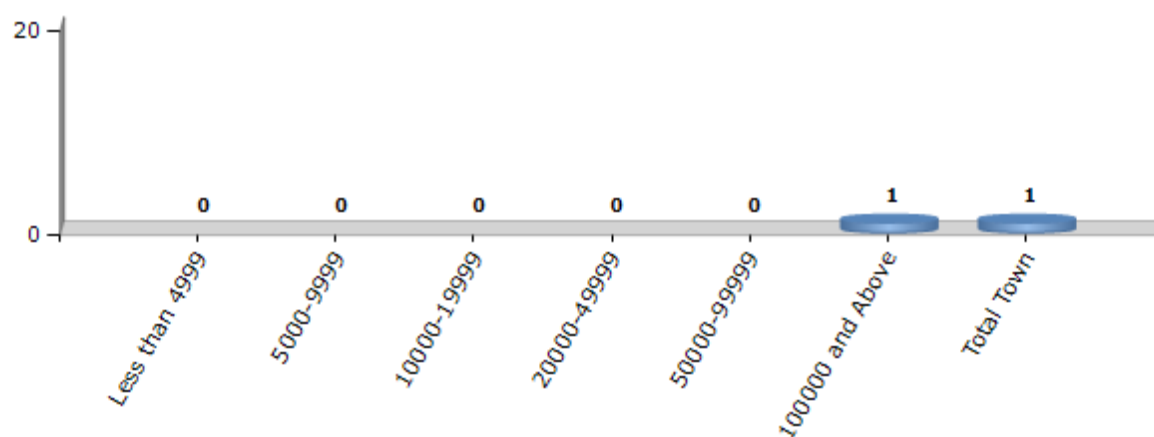
Number of Villages by Population Size - 2011



Number of Towns by Population Size - 2011

Less than 4999	5000-9999	10000-19999	20000-49999	50000-99999	100000 and Above	Total Town
0	0	0	0	0	1	1

Number of Towns by Population Size - 2011

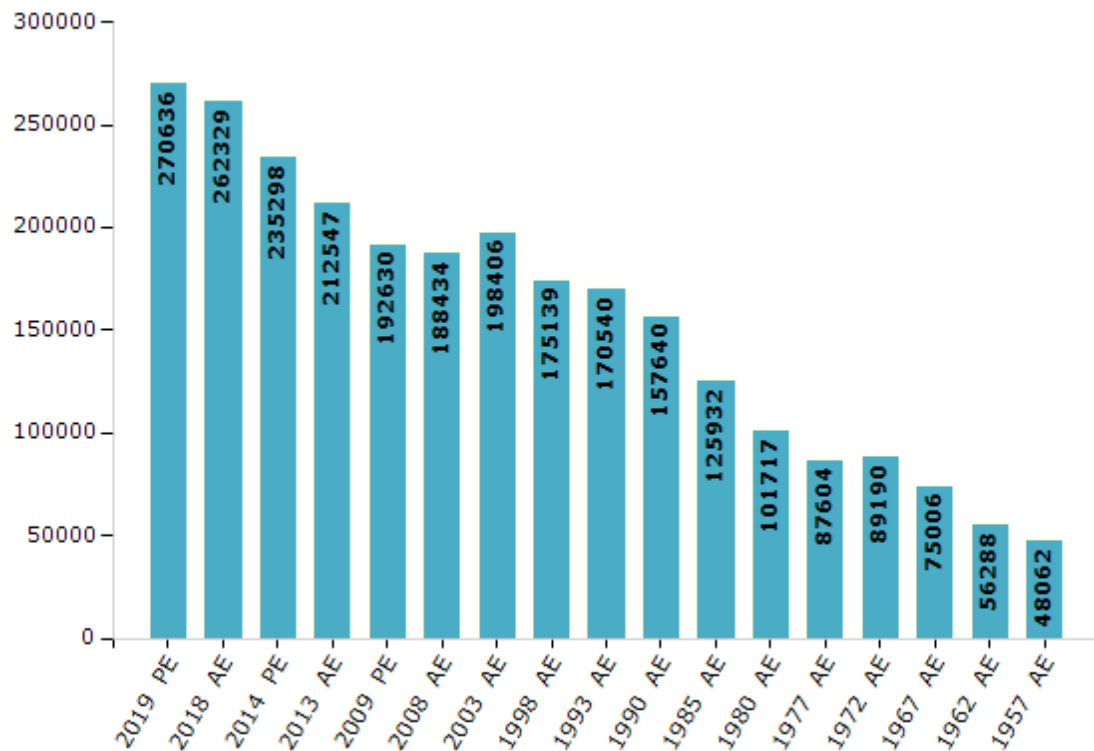


Electoral Features

Electors by Male & Female

Year	Male	Female	Others	Total	Year	Male	Female	Others	Total
2019 PE	142567	128068	1	270636	1993 AE	90080	80460	-	170540
2018 AE	138349	123980	0	262329	1990 AE	83420	74220	-	157640
2014 PE	125046	110252	0	235298	1985 AE	66706	59226	-	125932
2013 AE	113325	99222	0	212547	1980 AE	51928	49789	-	101717
2009 PE	101936	90694	-	192630	1977 AE	44715	42889	-	87604
2008 AE	99419	89015	-	188434	1972 AE	45073	44117	-	89190
2004 PE	-	-	-	-	1967 AE	-	-	-	75006
2003 AE	104326	94080	-	198406	1962 AE	-	-	-	56288
1999 PE	-	-	-	-	1957 AE	-	-	-	48062
1998 AE	91932	83207	-	175139	1952 AE	-	-	-	-

Number of Electors

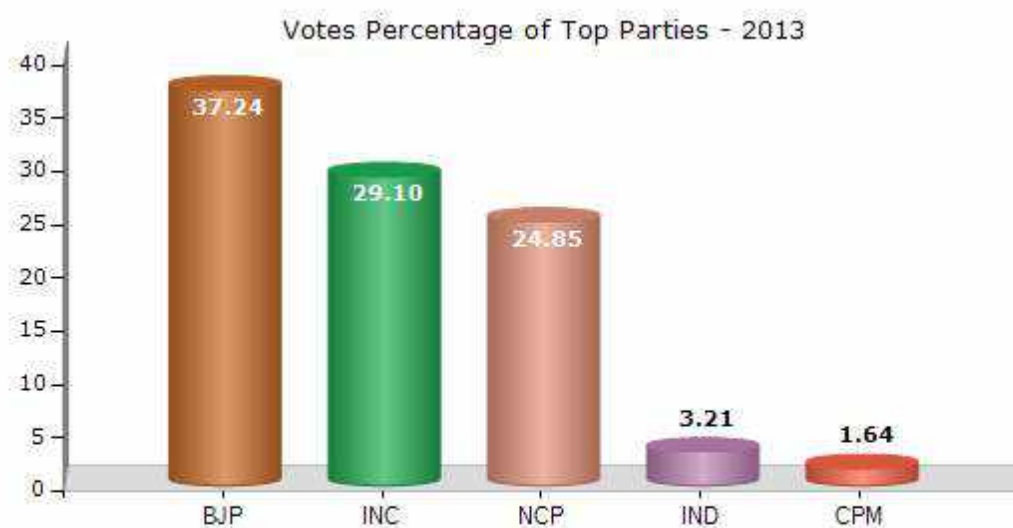


Note : AE : Assembly Election, PE : Assembly Segment of Parliamentary Election

Historical Summary Election Results

Summary Result of Assembly Election - 2013

Candidate Name	Party	Votes	Votes %
Ratan Lal Jaldhari	BJP	59587	37.24
Rajendra Pareek	INC	46572	29.1
Wahid Chowhan	NCP	39768	24.85
Raj Kumari Sharma	IND	5134	3.21
Abdul Qayum Qureshi	CPM	2627	1.64
Ravindra Singh	BSP	1011	0.63
Rameshvar	IND	978	0.61
Rakesh	IND	741	0.46
Sumit Kumar Saini	JGP	739	0.46
Mahavir Prasad	IND	497	0.31
Madan Mahala	IND	375	0.23
Phoolchand Beri Naresh	IND	160	0.1
Babulal	IND	144	0.09
	NOTA	1687	1.05



Polling Station Level Election Results

Number and Name of Polling Stations (PS) (2018)

Number of Polling Stations	Name of Polling Stations	Number of Polling Stations	Name of Polling Stations
1	Govt. Utkrishth Upper Primary School Natha Ki Dhani Keshar Nagar	22	Govt. Upper Primary School Gumana Ka Bas
2	Govt. Adarsh Sr. Sec. School Kolida (Right Part)	23	Govt. Senior Secondary School Lakshmana Ka Bas
3	Govt. Adarsh Sr. Sec. School Kolida (Left Part)	24	Govt. Adarsh Girls Sr. Sec. School Dolatpura
4	Govt. Upper Primary School Kolida (Right Part)	25	Govt. Upper Primary School Dolatpura
5	Govt. Upper Primary School Kolida (Left Part)	26	Govt. Sec. School Deenarpura (Right Part)
6	Govt. Upper Primary School Ghadeliyo Ki Dhani Ghadel Nagar	27	Govt. Sec. School Deenarpura (Left Part)
7	Seth Jamnadas Phoolchand Goyanka Govt. Sr. Sec. School, Dharamshala Beri	28	Govt. Upper Primary School Nadiya Kumaharan Katrathal (Right Part)
8	Govt. Primary School Khakiji Ka Mandir Bhajangarh, Beri	29	Govt. Upper Primary School Nadiya Kumaharan Katrathal (Left Part)
9	Govt. Utkrishth Upper Primary School Balu Chejara Ki Dhani, Swaroopura, Beri	30	Govt. Arts College, Katrathal (Right Part)
10	Govt. Adarsh Sec. School Beri (Right Part)	31	Govt. Arts College, Katrathal (Left Part)
11	Govt. Adarsh Sec. School Beri (Left Part)	32	Govt. Adarsh Senior Secondary School Katrathal (Right Part)
12	Aabadi Me Sthith Dharamshala Beri (Left Part)	33	Govt. Adarsh Senior Secondary School Katrathal (Left Part)
13	Aabadi Me Sthith Dharamshala Beri (Right Part)	34	Govt. Secondary School Swami Ki Dhani, Ramnagar (Right Part)
14	Govt. Upper Primary School Balaji Ka Nada	35	Govt. Secondary School Swami Ki Dhani, Ramnagar (Left Part)
15	Govt. Adarsh Senior Secondary School Tarpura (Right Part)	36	Govt. Adarsh Senior Secondary School Gungara (Right Part)
16	Govt. Adarsh Senior Secondary School Tarpura (Left Part)	37	Govt. Adarsh Senior Secondary School Gungara (Left Part)
17	Govt. Upper Primary School Tarpura (Right Part)	38	Govt. Upper Primary School, Gungara
18	Govt. Upper Primary School Tarpura (Left Part)	39	Govt. Senior Secondary School Singhasan (Right Part)
19	Govt. Utkrishth Upper Primary School Mansa Johari, Tarpura	40	Govt. Senior Secondary School Singhasan (Left Part)
20	Govt. Girls Senior Secondary School Dadiya (Left Part)	41	Govt. Senior Secondary School Singhasan (Middle Part)
21	Govt. Girls Senior Secondary School Dadiya (Right Part)	42	Govt. Senior Secondary School Hardayalpura

Contd....

Polling Station Level Election Results

Polling Station-wise Votes Secured by Overall Top Five Parties in Sikar Assembly in Assembly Election (AE) under Sikar Parliamentary Constituency in Rajasthan (2018)

Number of Polling Station	Winner - Rajendra Pareek (INC)	Runner-up - Ratanlal Jaldhari (BJP)	3rd - Wahid Chowhan (RLTP)	4th - Abdul Qaiyoom Qureshi (CPM)	5th - Bal Kishan Joshi (IND)	NOTA	Other	Total Votes Secured
36	603	73	70	18	20	12	25	821
37	339	231	144	11	9	7	34	775
38	320	81	360	6	5	14	23	809
39	342	423	91	5	4	5	31	901
40	375	222	17	1	4	9	125	753
41	343	387	7	2	1	5	19	764
42	444	213	134	6	2	7	17	823
43	340	250	170	0	2	3	12	777
44	429	120	212	3	3	2	28	797
45	349	231	14	1	3	7	6	611
46	240	160	14	0	2	3	5	424
47	316	165	110	11	2	2	7	613
48	230	156	22	1	2	6	6	423
49	277	258	80	9	1	8	25	658
50	222	190	78	1	1	7	11	510
51	232	151	121	11	5	6	47	573
52	237	516	16	0	0	4	8	781
53	262	580	28	1	2	3	14	890
54	157	184	62	2	0	2	7	414
55	182	271	92	1	0	0	4	550
56	371	346	257	1	3	8	15	1001
57	298	450	36	0	2	3	15	804
58	242	152	31	1	4	3	10	443
59	363	464	34	1	2	11	13	888
60	727	241	104	14	3	6	16	1111
61	427	314	85	6	6	9	13	860
62	429	279	120	6	7	9	23	873
63	597	14	125	113	4	4	13	870
64	639	14	235	12	12	2	18	932
65	783	4	274	17	1	3	13	1095
66	719	101	158	11	3	1	14	1007
67	657	18	180	54	8	19	25	961
68	562	104	215	13	8	14	30	946
69	307	17	363	95	7	17	32	838
70	559	5	356	35	6	4	9	974

Contd....

Polling Station Level Election Results

Winner, Runner-up and 3rd Party Position & Winning Margin According to Polling Stations in Sikar Assembly in Assembly Election (AE) under Sikar Parliamentary Constituency in Rajasthan (2018)

Polling Station Number	Winner Party	Winner Votes (%)	Runner-up Party	Runner-up Votes (%)	Winning Margin Votes (%)	Third Party	Third Party Votes (%)	Other Votes (%)
71	INC	318 (51.29)	BJP	242 (39.03)	76 (12.26)	RLTP	20 (3.23)	40 (6.45)
72	INC	303 (54.2)	BJP	232 (41.5)	71 (12.7)	RLTP	14 (2.5)	10 (1.79)
73	BJP	440 (47.98)	INC	342 (37.3)	98 (10.68)	RLTP	94 (10.25)	41 (4.47)
74	INC	376 (51.93)	BJP	225 (31.08)	151 (20.85)	RLTP	103 (14.23)	20 (2.76)
75	BJP	295 (50.77)	INC	223 (38.38)	72 (12.39)	IND (BSKM)	11 (1.89)	52 (8.95)
76	INC	239 (46.77)	BJP	217 (42.47)	22 (4.3)	RLTP	39 (7.63)	16 (3.13)
77	BJP	288 (50.35)	INC	236 (41.26)	52 (9.09)	RLTP	25 (4.37)	23 (4.02)
78	BJP	188 (57.32)	INC	125 (38.11)	63 (19.21)	RLTP	7 (2.13)	8 (2.44)
79	INC	441 (61)	BJP	218 (30.15)	223 (30.85)	RLTP	38 (5.26)	26 (3.6)
80	INC	525 (56.39)	BJP	288 (30.93)	237 (25.46)	RLTP	90 (9.67)	28 (3.01)
81	BJP	500 (64.6)	INC	241 (31.14)	259 (33.46)	RLTP	17 (2.2)	16 (2.07)
82	BJP	406 (59.01)	INC	225 (32.7)	181 (26.31)	RLTP	39 (5.67)	18 (2.62)
83	BJP	331 (57.97)	INC	208 (36.43)	123 (21.54)	RLTP	23 (4.03)	9 (1.58)
84	BJP	351 (64.52)	INC	152 (27.94)	199 (36.58)	RLTP	33 (6.07)	8 (1.47)
85	BJP	379 (56.91)	INC	264 (39.64)	115 (17.27)	RLTP	14 (2.1)	9 (1.35)
86	BJP	427 (70.7)	INC	161 (26.66)	266 (44.04)	RLTP	3 (0.5)	13 (2.15)
87	BJP	382 (55.6)	INC	267 (38.86)	115 (16.74)	BLOKSP	8 (1.16)	30 (4.37)
88	BJP	548 (63.43)	INC	278 (32.18)	270 (31.25)	BLOKSP	9 (1.04)	29 (3.36)
89	BJP	432 (51.86)	INC	371 (44.54)	61 (7.32)	BSP	4 (0.48)	26 (3.12)
90	INC	439 (43.17)	BJP	388 (38.15)	51 (5.02)	RLTP	161 (15.83)	29 (2.85)
91	INC	566 (67.06)	RLTP	202 (23.93)	364 (43.13)	BJP	43 (5.09)	33 (3.91)
92	INC	534 (54.94)	BJP	344 (35.39)	190 (19.55)	RLTP	70 (7.2)	24 (2.47)
93	INC	384 (42.43)	BJP	365 (40.33)	19 (2.1)	RLTP	114 (12.6)	42 (4.64)
94	BJP	521 (70.41)	INC	186 (25.14)	335 (45.27)	RLTP	9 (1.22)	24 (3.24)
95	BJP	720 (71.57)	INC	238 (23.66)	482 (47.91)	RLTP	15 (1.49)	33 (3.28)
96	BJP	518 (51.59)	INC	429 (42.73)	89 (8.86)	RLTP	24 (2.39)	33 (3.29)
97	BJP	426 (47.65)	INC	353 (39.49)	73 (8.16)	RLTP	65 (7.27)	50 (5.59)
98	INC	430 (44.33)	BJP	408 (42.06)	22 (2.27)	RLTP	106 (10.93)	26 (2.68)
99	INC	496 (51.77)	BJP	311 (32.46)	185 (19.31)	RLTP	107 (11.17)	44 (4.59)
100	BJP	531 (59.4)	INC	338 (37.81)	193 (21.59)	RLTP	5 (0.56)	20 (2.24)
101	BJP	476 (49.53)	INC	425 (44.22)	51 (5.31)	RLTP	27 (2.81)	33 (3.43)
102	INC	564 (55.24)	BJP	397 (38.88)	167 (16.36)	RLTP	16 (1.57)	44 (4.31)
103	INC	207 (48.36)	BJP	156 (36.45)	51 (11.91)	RLTP	12 (2.8)	53 (12.38)
104	BJP	442 (57.4)	INC	285 (37.01)	157 (20.39)	RLTP	12 (1.56)	31 (4.03)
105	BJP	330 (58.82)	INC	179 (31.91)	151 (26.91)	RLTP	31 (5.53)	21 (3.74)

Contd....

Socio-Economic Amenities - Rural

Access to Education Facilities

Particulars	Number of Village (% of Population)				
	Available	Not Available	If Not Available (Distance of Nearest Facility)		
			A	B	C
Govt. Primary School	70 (100)	1 (0)	0 (0)	0 (0)	0 (0)
Private Primary School	58 (91)	13 (9)	1 (0)	0 (0)	0 (0)
Govt. Middle School	49 (86)	22 (14)	0 (0)	0 (0)	0 (0)
Private Middle School	54 (87)	17 (13)	6 (3)	4 (2)	0 (0)
Govt. Secondary School	31 (71)	40 (29)	13 (9)	5 (3)	0 (0)
Private Secondary School	39 (74)	32 (26)	5 (3)	1 (1)	0 (0)
Govt. Senior Secondary School	14 (45)	57 (55)	17 (16)	23 (24)	2 (1)
Private Senior Secondary School	14 (27)	57 (73)	4 (4)	1 (1)	0 (0)
Govt. Arts and Science Degree College	0 (0)	71 (100)	3 (4)	15 (25)	39 (54)
Private Arts and Science Degree College	0 (0)	71 (100)	3 (4)	9 (10)	2 (3)
Govt. Engineering College	0 (0)	71 (100)	0 (0)	0 (0)	0 (0)
Private Engineering College	0 (0)	71 (100)	8 (13)	16 (23)	47 (64)
Govt. Medicine College	0 (0)	71 (100)	0 (0)	5 (7)	50 (67)
Private Medicine College	0 (0)	71 (100)	2 (3)	8 (15)	6 (8)
Govt. Management Institute	0 (0)	71 (100)	1 (3)	0 (0)	18 (23)
Private Management Institute	0 (0)	71 (100)	3 (4)	10 (17)	39 (53)
Govt. Polytechnic	0 (0)	71 (100)	2 (3)	9 (13)	25 (28)
Private Polytechnic	0 (0)	71 (100)	0 (0)	4 (10)	31 (46)
Govt. Vocational Training School/ITI	0 (0)	71 (100)	2 (3)	11 (21)	43 (58)
Private Vocational Training School/ITI	0 (0)	71 (100)	3 (3)	9 (10)	0 (0)
Govt. Non Formal Training Centre	0 (0)	71 (100)	2 (3)	12 (22)	51 (66)
Private Non Formal Training Centre	0 (0)	71 (100)	0 (0)	1 (1)	5 (9)
Govt. School For Disabled	0 (0)	71 (100)	2 (3)	13 (22)	56 (75)
Private School For Disabled	0 (0)	71 (100)	0 (0)	0 (0)	0 (0)
Government Others	0 (0)	71 (100)	0 (0)	0 (0)	0 (0)
Private Others	0 (0)	71 (100)	0 (0)	0 (0)	0 (0)

Note : Distance A : Less than 5 km; B : Between 5-10 km; C : 10+ km.; Source : Data Analysis is based on 2011 Census.

DISCLAIMER

The Terms of Use and Disclaimer of Datanet India Private Limited (hereinafter referred to as "Datanet") for use of this analysis report of **Sikar Assembly Constituency (Sikar Vidhan Sabha)** :-

1. **Assembly Factbook™** is a Registered Trade Mark owned by Datanet.
2. All the maps are sketched and graphical representation only and have not been drawn to the scale and also not to represent the actual geographical area or boundary of the unit.
3. The data for the aforesaid analysis is based on authentic sources and has been culled from the various publications of Census, CSO and NSSO for district and block level data, various central and state government departments, Central & State Elections Commissions and the concerned Returning Officers' releases, Electoral Rolls, Election results and allied publications, internal assessment, surveys, estimates and analysis. Therefore, certain adjustment of data at micro level may have been done to arrive closer to the macro data.
4. Data have been provided on an "As Is" and "As AVAILABLE" basis
5. The colours shown in the maps or diagram and charts of a particular party, alliance or AC are indicative and do not represent them.
6. This publication which includes maps, sheets, graphs and data would be the property under copyright of Datanet only. The user may use these for its internal study, analysis and research purposes. It's public display, re-selling or any commercial uses by the user are not allowed.
7. Datanet has taken due care and caution in compilation and processing of data and allied information, but does not guarantee the accuracy, adequacy or completeness of any information/analysis and will be not responsible for any errors or omissions or for the results obtained from the use of such information/analysis.
8. All the contents for the publication have been culled from various authentic sources and Datanet reasonably believes such sources to be reliable, but does not make any representations, express or implied as to the accuracy or fitness of use of such information. The information or contents of the information/analysis do not constitute advice and should not be relied upon in making (or refraining from making) any decision. Any reliance placed upon the information provided by Datanet is the sole responsibility and strictly at the user's risk.
9. In no event will Datanet be liable for any damages (including, without limitation, damages for loss of business projects, or loss of profits) arising in contract, tort or otherwise from the use of or inability to use any of its contents, or from any action taken (or refrained from being taken) as a result of using the analysis or any of its contents. Datanet its directors, owners, editors, officials, employees, distributor and agents or any associate will not be liable for any errors in the information contained or any consequences arising from the use of the contents of the provided information/analysis.
10. If any provision of these terms and conditions is held invalid or illegal or unenforceable for any reason by any court of competent jurisdiction, such provision shall be severed and the remainder of provisions of the terms and conditions shall continue in full force and effect as if the Term of Use had been executed with the invalid, illegal or unenforceable provision eliminated.
11. If there are any discrepancies in the information provided, please bring it to attention of Datanet for suitable rectification measures.

Buy Online This Complete Book At
Datanet India eBooks Store

www.indiastatpublications.com

or go directly at

[http://www.indiastatpublications.com/
Assembly_factbook/Rajasthan/Sikar/ Sikar](http://www.indiastatpublications.com/Assembly_factbook/Rajasthan/Sikar/Sikar)

 **indiastat**elections

ISBN : 978-93-87293-92-2



9 789387 293922