



Rajasthan

Assembly Factbook™

Srimadhapur Assembly Constituency



Key Electoral Data of Srimadhapur
Assembly Constituency (Vidhan Sabha)

Rajasthan

Assembly Factbook™

Srimadhapur Assembly Constituency



Srimadhapur Vidhan Sabha

Editor & Director

Dr. R.K. Thukral

Research Editor

Dr. Shafeeq Rahman

Compiled, Researched and Published by Datanet India Pvt. Ltd.

D-100, 1st Floor,

Okhla Industrial Area, Phase-I,
New Delhi- 110020.

Ph.: 91-11- 43580781-84

Email : support@indiastatpublications.com

Website : www.indiastatelections.com

Online Book Store :

www.indiastatpublications.com

Report No. : AFB/RJ-039-0125

ISBN : 978-93-87293-98-4

First Edition : January, 2018

Eighth Updated Edition : January, 2025

Price : Rs. 11500/-

US\$ 310

© Datanet India Pvt. Ltd.

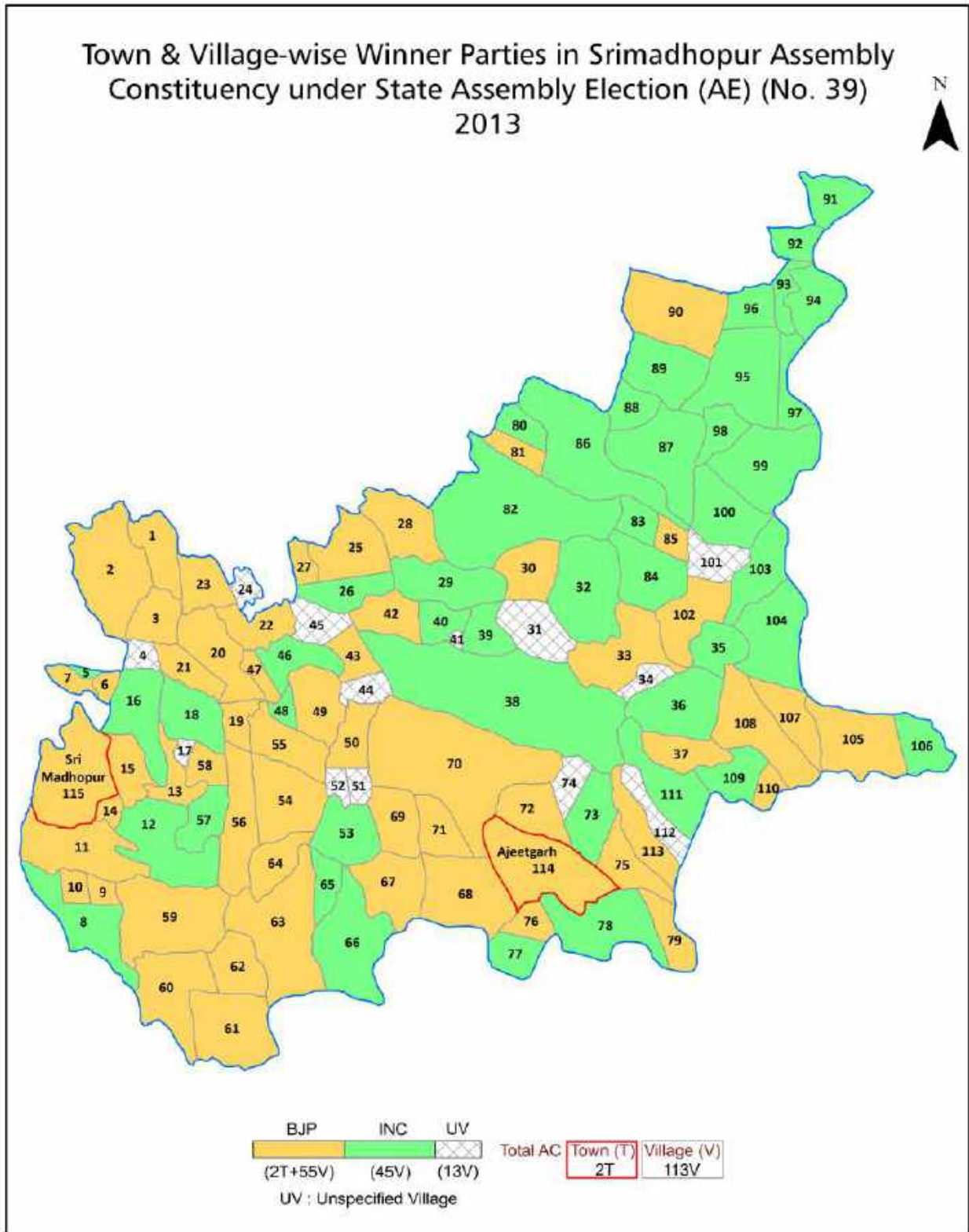
All rights reserved. No part of this book may be reproduced, stored in a retrieval system or transmitted in any form or by any means, mechanical photocopying, photographing, scanning, recording or otherwise without the prior written permission of the publisher. Please refer to Disclaimer at page no. 214 for the use of this publication.

Printed in India

Contents

No.	Particulars	Page No.
	Introduction	
1	Assembly Constituency - (Vidhan Sabha) at a Glance Features of Assembly as per Delimitation Commission of India (2008)	1-2
	Location and Political Maps	
2	Location Map Boundaries of Assembly Constituency - (Vidhan Sabha in District Boundaries of Assembly Constituency under Parliamentary Constituency - (Lok Sabha) Town & Village-wise Winner Parties- 2024, 2023, 2019, 2018, 2014, 2013, 2009 and 2008	3-11
	Administrative Setup (2011)	
3	District Sub-district Towns Villages Inhabited Villages Uninhabited Villages Village Panchayat Intermediate Panchayat	12-17
	Demographics (2011)	
4	Population Households Rural/Urban Population Towns and Villages by Population Size Sex Ratio (Total & 0-6 Years) Religious Population Social Population Literacy Rate	18-19
	Electoral Features	
5	Important Dates of Last Elections Held Electors by Gender Service Electors Voters Voters Turnout Polling Stations & Average Number of Electors per Polling Station Electors by Age Group Present Elected Representatives	20-25
	Historical Summary Election Results	
6	Vote Share of Major Parties Winning Margin (Number & Percentage Polarity of Parties Summary Result of Assembly Segment of Parliamentary Elections 2024, 2019, 2014, 2009, 2004 and 1999 Summary Result of Assembly Elections 2023, 2018, 2013, 2008, 2003, 1998, 1993, 1990, 1985, 1980, 1977, 1972, 1967, 1962 and 1957	26-48
	Polling Station Level Election Results	
7	Name and Number of Polling Station 2024, 2023, 2019, 2018, 2014, 2013, 2009 and 2008 Polling Station-wise Electors, Voters & Voters Turnout 2024, 2023, 2019, 2018, 2014, 2013, 2009 and 2008 Polling Station wise Elections Results 2024, 2023, 2019, 2018, 2014, 2013, 2009 and 2008	49-194
	Share of Assembly Constituency	
8	Share of Assembly Constituency - (Vidhan Sabha) in State, District and Parliamentary Constituency - (Lok Sabha)	195
	Socio-Economic Amenities (2011)	
9	Access to Administrative Units Agricultural, Manufacturing and Industrial Commodities Demographic Indicators Education Health & Manpower Drinking Water Supply Sanitation Entertainment and Recreations Infrastructure Power Food Allocation Distribution and Marketing of Agriculture Commodities Infrastructure Transport and Road Infrastructure Communication Banking and Financial Services Land Use Irrigation Source	197-211
10	Abbreviation & Sources	212-213
11	Disclaimer	214

Location & Political Map



Administrative Setup

List of Village Panchayat & Intermediate Panchayat (Block) Name - 2011

Village Name	Village Panchayat Name	Intermediate Panchayat Name
Ajmeri	Khatkar	Neem Ka Thana
Anatpura	Anatpura	Srimadhapur
Arniya	Arniya	Srimadhapur
Aspura	Aspura	Srimadhapur
Avinashi	Sanwalpura Tanwran	Neem Ka Thana
Bagariyavas	Bagariyavas	Srimadhapur
Bari Dhani	Garh Taknet	Srimadhapur
Bari Dhani (Thoi)	Thoi	Khandela
Bhanipura	Raipur Jageer	Neem Ka Thana
Bharni	Bharni	Srimadhapur
Bharupura	Cheepata	Neem Ka Thana
Bhojmer	Cheepata	Neem Ka Thana
Bhooranpura	Khiroti Manrooppura	Khandela
Bujiyala	Deepawas	Neem Ka Thana
Burja Ki Dhani	Khiroti Manrooppura	Khandela
Byor	Peethalpur	Neem Ka Thana
Chak Jaswantpura	Kalyanpura	Srimadhapur
Chak Mau	Mau	Srimadhapur
Cheelawali	Mahroli	Srimadhapur
Cheepata	Cheepata	Neem Ka Thana
Choodla	Sanwalpura Tanwran	Neem Ka Thana
Daulatpura	Hathideh	Khandela
Deepawas	Deepawas	Neem Ka Thana
Derawali	Mau	Srimadhapur
Derawalidhani	Kalyanpura	Srimadhapur
Devipura	Hathideh	Khandela
Dhabanwali	Sihori	Srimadhapur
Dhani Jhajhdiya	Kalyanpura (Thoi)	Khandela
Dhani Karmli	Kalyanpura (Thoi)	Khandela

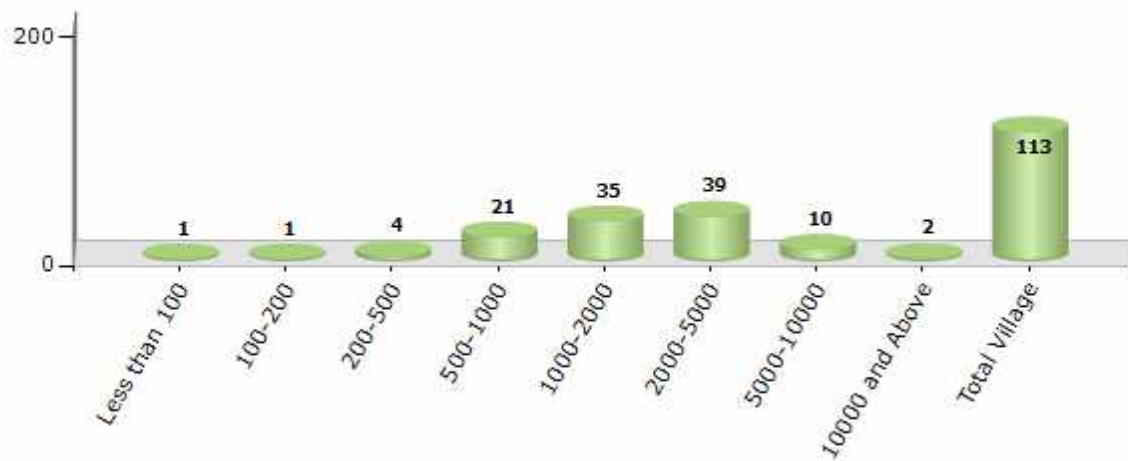
Contd....

Demographic

Number of Villages by Population Size - 2011

Less than 100	100-200	200-500	500-1000	1000-2000	2000-5000	5000-10000	10000 and Above	Total Village
1	1	4	21	35	39	10	2	113

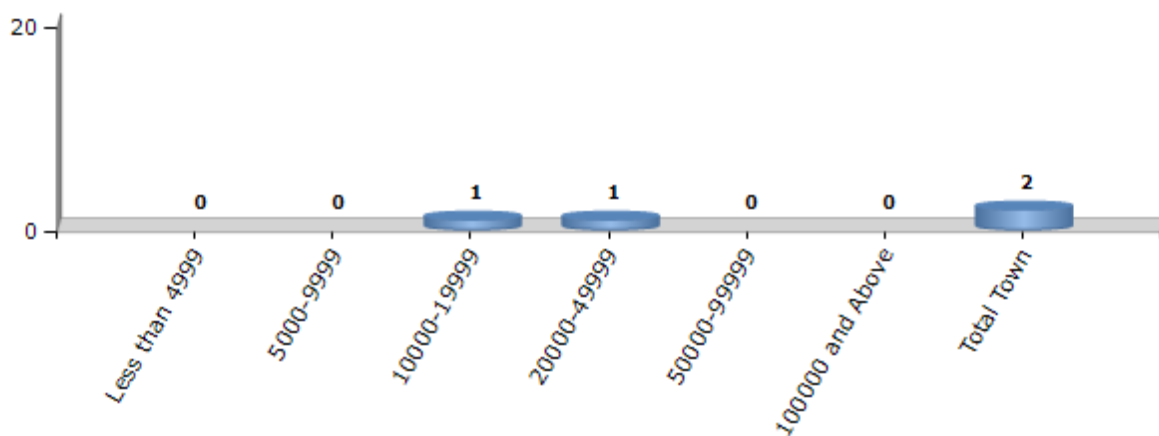
Number of Villages by Population Size - 2011



Number of Towns by Population Size - 2011

Less than 4999	5000-9999	10000-19999	20000-49999	50000-99999	100000 and Above	Total Town
0	0	1	1	0	0	2

Number of Towns by Population Size - 2011

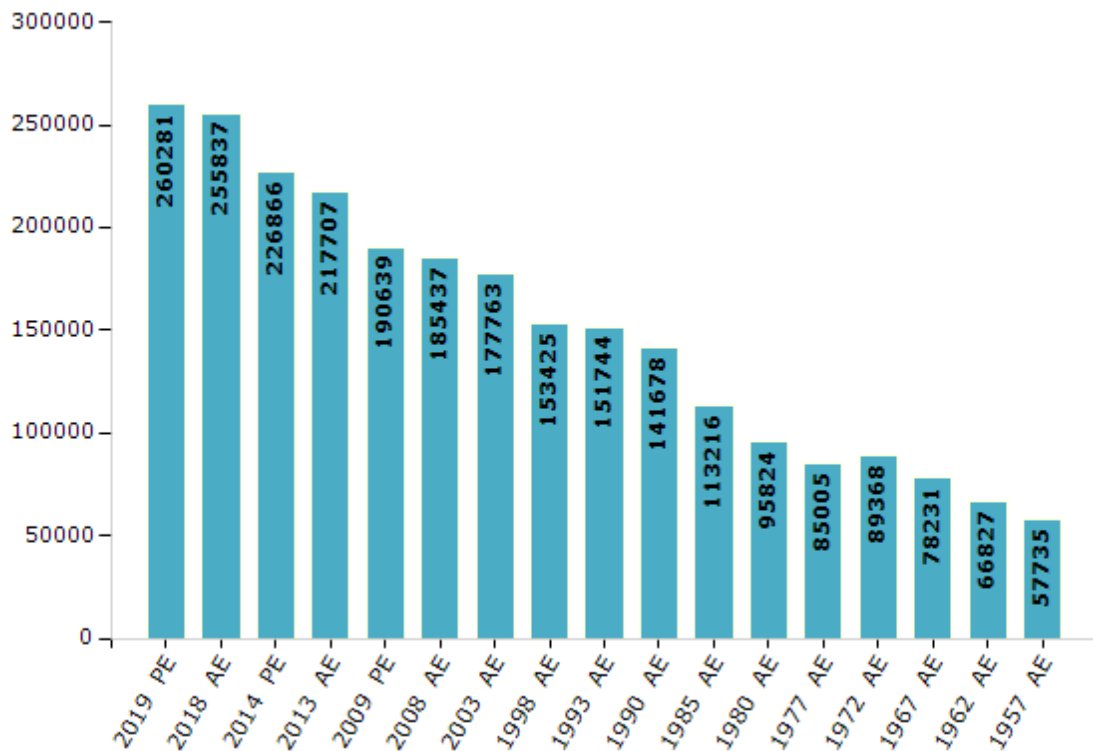


Electoral Features

Electors by Male & Female

Year	Male	Female	Others	Total	Year	Male	Female	Others	Total
2019 PE	138861	121420	0	260281	1993 AE	80858	70886	-	151744
2018 AE	136448	119389	0	255837	1990 AE	74759	66919	-	141678
2014 PE	122297	104569	0	226866	1985 AE	58792	54424	-	113216
2013 AE	117595	100112	0	217707	1980 AE	49292	46532	-	95824
2009 PE	101977	88662	-	190639	1977 AE	43472	41533	-	85005
2008 AE	98643	86794	-	185437	1972 AE	45408	43960	-	89368
2004 PE	-	-	-	-	1967 AE	-	-	-	78231
2003 AE	93749	84014	-	177763	1962 AE	-	-	-	66827
1999 PE	-	-	-	-	1957 AE	-	-	-	57735
1998 AE	81048	72377	-	153425	1952 AE	-	-	-	-

Number of Electors

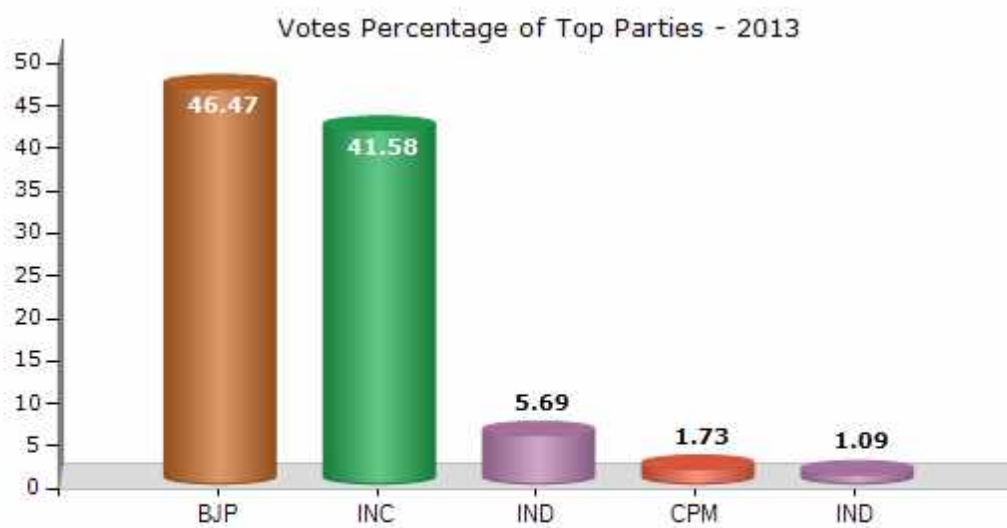


Note : AE : Assembly Election, PE : Assembly Segment of Parliamentary Election

Historical Summary Election Results

Summary Result of Assembly Election - 2013

Candidate Name	Party	Votes	Votes %
Jhabar Singh Kharra	BJP	75101	46.47
Deependra Singh	INC	67199	41.58
Vishnu Modi	IND	9200	5.69
Om Prakash	CPM	2790	1.73
Shankar Lal	IND	1760	1.09
Ramesh	BSP	1725	1.07
Ram Singh	IND	797	0.49
Pooranmal	IND	467	0.29
Ratan	JGP	302	0.19
Ranjit Singh	IND	247	0.15
Krishan Kumar	BHBP	192	0.12
Sharwan Singh	BYS	185	0.11
Vinod Meena	NPEP	167	0.1
Geega Ram	IND	144	0.09
	NOTA	1341	0.83



Polling Station Level Election Results

Number and Name of Polling Stations (PS) (2018)

Number of Polling Stations	Name of Polling Stations	Number of Polling Stations	Name of Polling Stations
1	Government Senior Secondary School Kanchanpur (Right Side)	22	Government Sanskrit Upper Primary School Leela Ki Dhani
2	Government Senior Secondary School Kanchanpur (Left Side)	23	Government Secondary School Dhani Maliyan Thoi (Right Side)
3	Government Girls Upper Primary School Kanchanpur	24	Government Secondary School Dhani Maliyan Thoi (Left Side)
4	Atal Sewa Kendra, Kanchanpur	25	Government Senior Secondary School Karadka (Right Side)
5	Atal Sewa Kendra, Jorawar Nagar	26	Government Senior Secondary School Karadka (Left Side)
6	Government Senior Secondary School Jorawar Nagar (Right Side)	27	Government Secondary School Ruppura Udalvas (Right Side)
7	Government Senior Secondary School Jorawar Nagar (Left Side)	28	Government Secondary School Ruppura Udalvas (Left Side)
8	Government Secondary School Nalot (Right Side)	29	Government Senior Secondary School Chiplata (Right Side)
9	Government Secondary School Nalot (Left Side)	30	Government Senior Secondary School Chiplata (Middle Side)
10	Government Secondary School Kotadi Shimarla (Right Side)	31	Government Senior Secondary School Chiplata (Left Side)
11	Government Secondary School Kotadi Shimarla (Left Side)	32	Government Upper Primary School Ladiya
12	Government Upper Primary School Shimarla Kotadi (Right Side)	33	Government Upper Primary School Bharu Ki Dhani
13	Government Upper Primary School Shimarla Kotadi (Left Side)	34	Government Upper Primary School Ghata Guvar (Right Side)
14	Government Upper Primary School Gidawala	35	Government Upper Primary School Ghata Guvar (Left Side)
15	Government Senior Secondary School Kalyanpura (Thoi) (Right Side)	36	Government Upper Primary School Dhani Heravala Tan Ghata Guvar
16	Government Senior Secondary School Kalyanpura (Thoi) (Left Side)	37	Government Senior Secondary School Dipavas (Right Side)
17	Atal Sewa Kendra Kalyanpura (Thoi)	38	Government Senior Secondary School Dipavas (Left Side)
18	Government Senior Secondary School Thoi (Right Side)	39	Government Secondary School Dhani Chechyawali Tan Mokaldas
19	Government Senior Secondary School Thoi (Left Side)	40	Government Senior Secondary School Jhrinda
20	Government Girls Senior Secondary School Thoi (Right Side)	41	Government Upper Primary School Palashala
21	Government Girls Senior Secondary School Thoi (Left Side)	42	Government Senior Secondary School Jitala

Contd....

Polling Station Level Election Results

Polling Station-wise Votes Secured by Overall Top Five Parties in Srimadhopur Assembly in Assembly Election (AE) under Sikar Parliamentary Constituency in Rajasthan (2018)

Number of Polling Station	Winner - Deependra Singh (INC)	Runner-up - Jhabar Singh Kharra (BJP)	3rd - Narendra Maharoli (IND)	4th - Durga Prasad Kharra (IND)	5th - Ram Kishor (BSP)	NOTA	Other	Total Votes Secured
36	528	164	0	0	9	9	13	723
37	725	52	7	5	29	9	18	845
38	580	168	5	2	18	6	17	796
39	512	182	3	14	4	8	56	779
40	433	241	31	1	3	4	8	721
41	300	123	9	6	3	3	16	460
42	599	216	6	21	5	5	20	872
43	518	163	2	9	1	3	25	721
44	395	156	0	1	1	4	4	561
45	275	160	7	1	1	2	8	454
46	256	72	7	1	4	5	4	349
47	432	206	3	2	1	2	5	651
48	509	214	4	3	16	13	73	832
49	288	123	3	4	2	5	11	436
50	257	123	2	9	9	1	4	405
51	318	107	2	6	2	1	5	441
52	387	74	3	8	4	9	13	498
53	295	229	3	2	5	1	2	537
54	493	245	18	18	2	6	10	792
55	402	312	22	1	3	13	11	764
56	196	56	94	2	5	4	18	375
57	388	156	10	7	6	2	7	576
58	492	66	5	1	5	3	6	578
59	142	208	0	1	0	3	1	355
60	285	72	0	0	0	4	3	364
61	492	266	4	6	8	13	17	806
62	390	211	21	4	8	1	4	639
63	303	230	46	3	1	4	2	589
64	395	169	31	1	0	8	5	609
65	370	293	17	55	6	6	5	752
66	366	216	47	2	2	4	5	642
67	319	367	29	13	9	8	8	753
68	495	351	0	9	4	5	1	865
69	473	284	19	19	16	6	3	820
70	154	431	1	5	0	4	9	604

Contd....

Polling Station Level Election Results

Winner, Runner-up and 3rd Party Position & Winning Margin According to Polling Stations in Srimadhapur Assembly in Assembly Election (AE) under Sikar Parliamentary Constituency in Rajasthan (2018)

Polling Station Number	Winner Party	Winner Votes (%)	Runner-up Party	Runner-up Votes (%)	Winning Margin Votes (%)	Third Party	Third Party Votes (%)	Other Votes (%)
71	BJP	396 (49.5)	INC	385 (48.13)	11 (1.37)	IND (NM)	6 (0.75)	13 (1.63)
72	BJP	606 (71.55)	INC	209 (24.68)	397 (46.87)	IND (DPK)	15 (1.77)	17 (2.01)
73	INC	500 (77.4)	BJP	132 (20.43)	368 (56.97)	IND (DPK)	5 (0.77)	9 (1.39)
74	INC	551 (65.21)	BJP	264 (31.24)	287 (33.97)	IND (DPK)	6 (0.71)	24 (2.84)
75	BJP	329 (55.95)	INC	222 (37.76)	107 (18.19)	IND (DPK)	30 (5.1)	7 (1.19)
76	BJP	324 (48.72)	INC	315 (47.37)	9 (1.35)	IND (DPK)	16 (2.41)	10 (1.5)
77	INC	475 (65.25)	BJP	211 (28.98)	264 (36.27)	IND (DPK)	26 (3.57)	16 (2.2)
78	BJP	456 (58.76)	INC	306 (39.43)	150 (19.33)	IND (DPK)	6 (0.77)	8 (1.03)
79	INC	300 (51.11)	BJP	243 (41.4)	57 (9.71)	IND (NM)	21 (3.58)	23 (3.92)
80	BJP	450 (66.67)	INC	213 (31.56)	237 (35.11)	IND (DPK)	4 (0.59)	8 (1.19)
81	BJP	329 (51.81)	INC	284 (44.72)	45 (7.09)	IND (DPK)	11 (1.73)	11 (1.73)
82	BJP	162 (45.38)	INC	143 (40.06)	19 (5.32)	IND (DPK)	39 (10.92)	13 (3.64)
83	BJP	366 (69.06)	INC	100 (18.87)	266 (50.19)	IND (DPK)	54 (10.19)	10 (1.89)
84	BJP	321 (63.06)	INC	90 (17.68)	231 (45.38)	IND (DPK)	90 (17.68)	8 (1.57)
85	BJP	621 (71.54)	INC	224 (25.81)	397 (45.73)	IND (DPK)	20 (2.3)	3 (0.35)
86	INC	329 (64.01)	BJP	146 (28.4)	183 (35.61)	IND (DPK)	24 (4.67)	15 (2.92)
87	BJP	369 (78.34)	INC	90 (19.11)	279 (59.23)	IND (DPK)	5 (1.06)	7 (1.49)
88	INC	393 (49.06)	BJP	373 (46.57)	20 (2.49)	IND (DPK)	13 (1.62)	22 (2.75)
89	INC	343 (48.79)	BJP	265 (37.7)	78 (11.09)	IND (DPK)	63 (8.96)	32 (4.55)
90	BJP	315 (41.45)	INC	314 (41.32)	1 (0.13)	BSP	70 (9.21)	61 (8.03)
91	INC	463 (68.29)	BJP	166 (24.48)	297 (43.81)	IND (DPK)	33 (4.87)	16 (2.36)
92	BJP	383 (49.74)	INC	306 (39.74)	77 (10)	IND (DPK)	47 (6.1)	34 (4.42)
93	BJP	355 (47.33)	INC	335 (44.67)	20 (2.66)	IND (DPK)	38 (5.07)	22 (2.93)
94	INC	369 (72.5)	BJP	106 (20.83)	263 (51.67)	IND (DPK)	15 (2.95)	19 (3.73)
95	INC	328 (50.7)	BJP	266 (41.11)	62 (9.59)	IND (DPK)	22 (3.4)	31 (4.79)
96	BJP	347 (59.83)	INC	179 (30.86)	168 (28.97)	IND (DPK)	41 (7.07)	13 (2.24)
97	BJP	786 (80.62)	INC	147 (15.08)	639 (65.54)	IND (DPK)	22 (2.26)	20 (2.05)
98	BJP	690 (74.43)	INC	211 (22.76)	479 (51.67)	IND (SM)	9 (0.97)	17 (1.83)
99	INC	435 (53.9)	BJP	319 (39.53)	116 (14.37)	IND (DPK)	21 (2.6)	32 (3.97)
100	BJP	419 (49.64)	INC	342 (40.52)	77 (9.12)	BSP	26 (3.08)	57 (6.75)
101	BJP	628 (60.27)	INC	346 (33.21)	282 (27.06)	IND (DPK)	27 (2.59)	41 (3.93)
102	BJP	506 (54.35)	INC	370 (39.74)	136 (14.61)	IND (DPK)	25 (2.69)	30 (3.22)
103	INC	345 (50.22)	BJP	303 (44.1)	42 (6.12)	IND (NM)	19 (2.77)	20 (2.91)
104	BJP	500 (49.8)	INC	470 (46.81)	30 (2.99)	IND (SM)	9 (0.9)	25 (2.49)
105	BJP	328 (50.85)	INC	283 (43.88)	45 (6.97)	IND (NM)	20 (3.1)	14 (2.17)

Contd....

Socio-Economic Amenities - Rural

Access to Education Facilities

Particulars	Number of Village (% of Population)				
	Available	Not Available	If Not Available (Distance of Nearest Facility)		
			A	B	C
Govt. Primary School	107 (99)	6 (1)	2 (0)	0 (0)	0 (0)
Private Primary School	86 (90)	27 (10)	3 (0)	1 (0)	0 (0)
Govt. Middle School	86 (94)	27 (6)	8 (1)	0 (0)	0 (0)
Private Middle School	77 (86)	36 (14)	5 (1)	2 (0)	1 (0)
Govt. Secondary School	53 (71)	60 (29)	26 (9)	10 (4)	0 (0)
Private Secondary School	59 (77)	54 (23)	1 (0)	2 (1)	4 (1)
Govt. Senior Secondary School	19 (35)	94 (65)	29 (17)	30 (19)	6 (2)
Private Senior Secondary School	29 (43)	84 (57)	1 (0)	3 (1)	5 (2)
Govt. Arts and Science Degree College	0 (0)	113 (100)	1 (0)	2 (1)	49 (36)
Private Arts and Science Degree College	2 (3)	111 (97)	3 (4)	28 (32)	28 (23)
Govt. Engineering College	0 (0)	113 (100)	0 (0)	0 (0)	54 (47)
Private Engineering College	0 (0)	113 (100)	0 (0)	0 (0)	59 (53)
Govt. Medicine College	0 (0)	113 (100)	0 (0)	0 (0)	101 (87)
Private Medicine College	0 (0)	113 (100)	0 (0)	0 (0)	12 (13)
Govt. Management Institute	0 (0)	113 (100)	0 (0)	0 (0)	107 (92)
Private Management Institute	0 (0)	113 (100)	0 (0)	0 (0)	6 (8)
Govt. Polytechnic	0 (0)	113 (100)	0 (0)	0 (0)	76 (72)
Private Polytechnic	0 (0)	113 (100)	0 (0)	0 (0)	37 (28)
Govt. Vocational Training School/ITI	0 (0)	113 (100)	1 (0)	7 (6)	12 (11)
Private Vocational Training School/ITI	0 (0)	113 (100)	2 (4)	22 (21)	69 (57)
Govt. Non Formal Training Centre	0 (0)	113 (100)	1 (1)	12 (11)	77 (61)
Private Non Formal Training Centre	0 (0)	113 (100)	0 (0)	3 (2)	20 (24)
Govt. School For Disabled	0 (0)	113 (100)	0 (0)	0 (0)	113 (100)
Private School For Disabled	0 (0)	113 (100)	0 (0)	0 (0)	0 (0)
Government Others	0 (0)	113 (100)	0 (0)	0 (0)	0 (0)
Private Others	0 (0)	113 (100)	0 (0)	0 (0)	0 (0)

Note : Distance A : Less than 5 km; B : Between 5-10 km; C : 10+ km.; Source : Data Analysis is based on 2011 Census.

DISCLAIMER

The Terms of Use and Disclaimer of Datanet India Private Limited (hereinafter referred to as "Datanet") for use of this analysis report of **Srimadhapur Assembly Constituency (Srimadhapur Vidhan Sabha)** :-

1. **Assembly Factbook™** is a Registered Trade Mark owned by Datanet.
2. All the maps are sketched and graphical representation only and have not been drawn to the scale and also not to represent the actual geographical area or boundary of the unit.
3. The data for the aforesaid analysis is based on authentic sources and has been culled from the various publications of Census, CSO and NSSO for district and block level data, various central and state government departments, Central & State Elections Commissions and the concerned Returning Officers' releases, Electoral Rolls, Election results and allied publications, internal assessment, surveys, estimates and analysis. Therefore, certain adjustment of data at micro level may have been done to arrive closer to the macro data.
4. Data have been provided on an "As Is" and "As AVAILABLE" basis
5. The colours shown in the maps or diagram and charts of a particular party, alliance or AC are indicative and do not represent them.
6. This publication which includes maps, sheets, graphs and data would be the property under copyright of Datanet only. The user may use these for its internal study, analysis and research purposes. It's public display, re-selling or any commercial uses by the user are not allowed.
7. Datanet has taken due care and caution in compilation and processing of data and allied information, but does not guarantee the accuracy, adequacy or completeness of any information/analysis and will be not responsible for any errors or omissions or for the results obtained from the use of such information/analysis.
8. All the contents for the publication have been culled from various authentic sources and Datanet reasonably believes such sources to be reliable, but does not make any representations, express or implied as to the accuracy or fitness of use of such information. The information or contents of the information/analysis do not constitute advice and should not be relied upon in making (or refraining from making) any decision. Any reliance placed upon the information provided by Datanet is the sole responsibility and strictly at the user's risk.
9. In no event will Datanet be liable for any damages (including, without limitation, damages for loss of business projects, or loss of profits) arising in contract, tort or otherwise from the use of or inability to use any of its contents, or from any action taken (or refrained from being taken) as a result of using the analysis or any of its contents. Datanet its directors, owners, editors, officials, employees, distributor and agents or any associate will not be liable for any errors in the information contained or any consequences arising from the use of the contents of the provided information/analysis.
10. If any provision of these terms and conditions is held invalid or illegal or unenforceable for any reason by any court of competent jurisdiction, such provision shall be severed and the remainder of provisions of the terms and conditions shall continue in full force and effect as if the Term of Use had been executed with the invalid, illegal or unenforceable provision eliminated.
11. If there are any discrepancies in the information provided, please bring it to attention of Datanet for suitable rectification measures.

**Buy Online This Complete Book At
Datanet India eBooks Store**

www.indiastatpublications.com

or go directly at

[http://www.indiastatpublications.com/
Assembly_factbook/Rajasthan/Sikar/ Srimadhapur](http://www.indiastatpublications.com/Assembly_factbook/Rajasthan/Sikar/Srimadhapur)

 **india**stat**elections**

ISBN : 978-93-87293-98-4

