



Rajasthan

Assembly Factbook™

Bamanwas Assembly Constituency



Key Electoral Data of Bamanwas
Assembly Constituency (Vidhan Sabha)

Rajasthan

Assembly Factbook™

Bamanwas Assembly Constituency



Bamanwas Vidhan Sabha

Editor & Director

Dr. R.K. Thukral

Research Editor

Dr. Shafeeq Rahman

Compiled, Researched and Published by Datanet India Pvt. Ltd.

D-100, 1st Floor,

Okhla Industrial Area, Phase-I,
New Delhi- 110020.

Ph.: 91-11- 43580781-84

Email : support@indiastatpublications.com

Website : www.indiastatelections.com

Online Book Store :

www.indiastatpublications.com

Report No. : AFB/RJ-091-0125

ISBN : 978-93-87267-28-2

First Edition : January, 2018

Eighth Updated Edition : January, 2025

Price : Rs. 11500/-

US\$ 310

© Datanet India Pvt. Ltd.

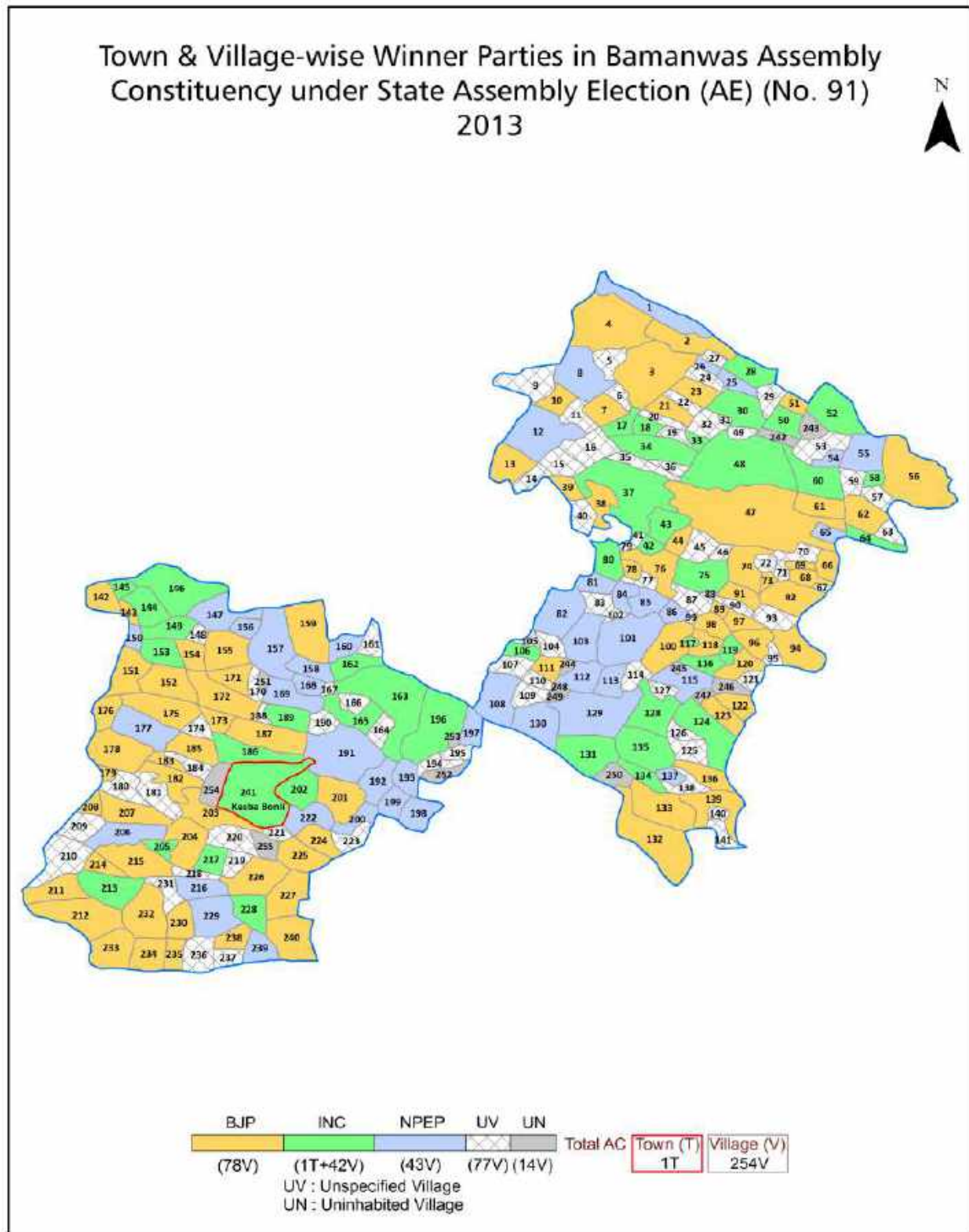
All rights reserved. No part of this book may be reproduced, stored in a retrieval system or transmitted in any form or by any means, mechanical photocopying, photographing, scanning, recording or otherwise without the prior written permission of the publisher. Please refer to Disclaimer at page no. 211 for the use of this publication.

Printed in India

Contents

No.	Particulars	Page No.
	Introduction	
1	Assembly Constituency - (Vidhan Sabha) at a Glance Features of Assembly as per Delimitation Commission of India (2008)	1-2
	Location and Political Maps	
2	Location Map Boundaries of Assembly Constituency - (Vidhan Sabha in District Boundaries of Assembly Constituency under Parliamentary Constituency - (Lok Sabha) Town & Village-wise Winner Parties- 2024, 2023, 2019, 2018, 2014, 2013, 2009 and 2008	3-11
	Administrative Setup (2011)	
3	District Sub-district Towns Villages Inhabited Villages Uninhabited Villages Village Panchayat Intermediate Panchayat	12-24
	Demographics (2011)	
4	Population Households Rural/Urban Population Towns and Villages by Population Size Sex Ratio (Total & 0-6 Years) Religious Population Social Population Literacy Rate	25-26
	Electoral Features	
5	Important Dates of Last Elections Held Electors by Gender Service Electors Voters Voters Turnout Polling Stations & Average Number of Electors per Polling Station Electors by Age Group Present Elected Representatives	27-32
	Historical Summary Election Results	
6	Vote Share of Major Parties Winning Margin (Number & Percentage) Polarity of Parties Summary Result of Assembly Segment of Parliamentary Elections 2024, 2019, 2014, 2009, 2004 and 1999 Summary Result of Assembly Elections 2023, 2018, 2013, 2008, 2003, 1998, 1993, 1990, 1985, 1980, 1977, 1972 and 1967	33-53
	Polling Station Level Election Results	
7	Name and Number of Polling Station 2024, 2023, 2019, 2018, 2014, 2013, 2009 and 2008 Polling Station-wise Electors, Voters & Voters Turnout 2024, 2023, 2019, 2018, 2014, 2013, 2009 and 2008 Polling Station wise Elections Results 2024, 2023, 2019, 2018, 2014, 2013, 2009 and 2008	54-191
	Share of Assembly Constituency	
8	Share of Assembly Constituency - (Vidhan Sabha) in State, District and Parliamentary Constituency - (Lok Sabha)	192
	Socio-Economic Amenities (2011)	
9	Access to Administrative Units Agricultural, Manufacturing and Industrial Commodities Demographic Indicators Education Health & Manpower Drinking Water Supply Sanitation Entertainment and Recreations Infrastructure Power Food Allocation Distribution and Marketing of Agriculture Commodities Infrastructure Transport and Road Infrastructure Communication Banking and Financial Services Land Use Irrigation Source	194-208
10	Abbreviation & Sources	209-210
11	Disclaimer	211

Location & Political Map



Administrative Setup

List of Village Panchayat & Intermediate Panchayat (Block) Name - 2011

Village Name	Village Panchayat Name	Intermediate Panchayat Name
Abadi Ki Dhani	Sancholi	Bamanwas
Abhaipura	Meena Koleta	Bamanwas
Akodiya	Sumel	Bamanwas
Aluda	Kodyai	Bonli
Amawara	Amawara	Bamanwas
Arpura	Sancholi	Bamanwas
Badaganv Sarwar	Badaganv Sarwar	Bonli
Bagdoli	Bagdoli	Bonli
Bahnoli	Peepalwara	Bonli
Bairada	Bairada	Bamanwas
Bamanwas Patti Kalan	Bamanwas Patti Kalan	Bamanwas
Bamanwas Patti Khurd	Bamanwas Patti Khurd	Bamanwas
Bandhawal	Shafipura	Bamanwas
Bandhawal	Thadoli	Bonli
Banor	Doongarwara	Bamanwas
Bans Parsa	Borda	Bonli
Bans Torda	Bans Torda	Bonli
Bandsa Banesingh	Kolada	Bonli
Bandsa Nadi	Hathdoli	Bonli
Bapui	Bapui	Bonli
Bareela	Raneela	Bamanwas
Barh Dehri	Goojar Barauda	Bamanwas
Barh Dujai	Bhanwra	Bamanwas
Barh Gahnoli Chak No.1	Koyla	Bamanwas
Barh Gahnoli Chak No.2	Koyla	Bamanwas
Barh Jahra	Jahra	Bamanwas
Barh Jharoda	Batoda	Bamanwas
Barh Jharoli	Shafipura	Bamanwas
Barh Koyla	Koyla	Bamanwas

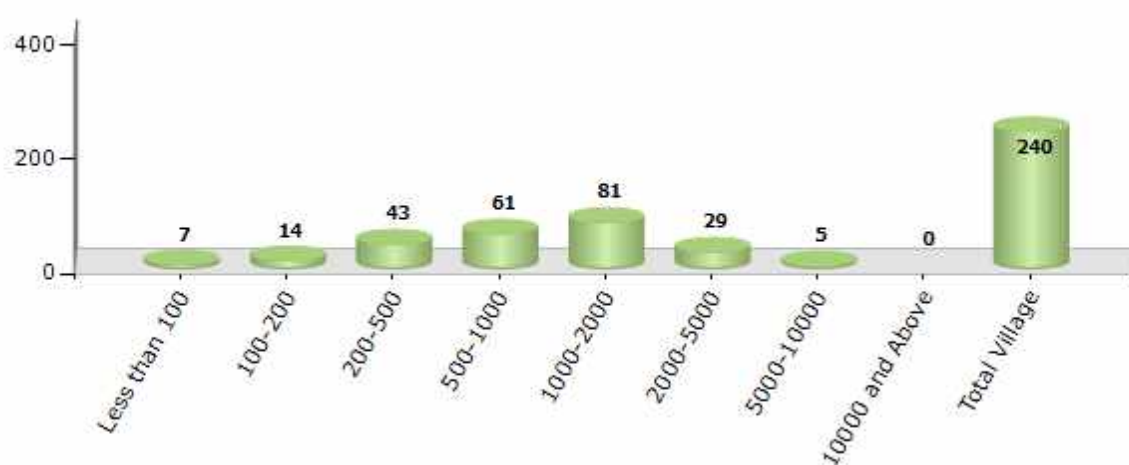
Contd....

Demographic

Number of Villages by Population Size - 2011

Less than 100	100-200	200-500	500-1000	1000-2000	2000-5000	5000-10000	10000 and Above	Total Village
7	14	43	61	81	29	5	0	240

Number of Villages by Population Size - 2011



Number of Towns by Population Size - 2011

Less than 4999	5000-9999	10000-19999	20000-49999	50000-99999	100000 and Above	Total Town
0	0	1	0	0	0	1

Number of Towns by Population Size - 2011



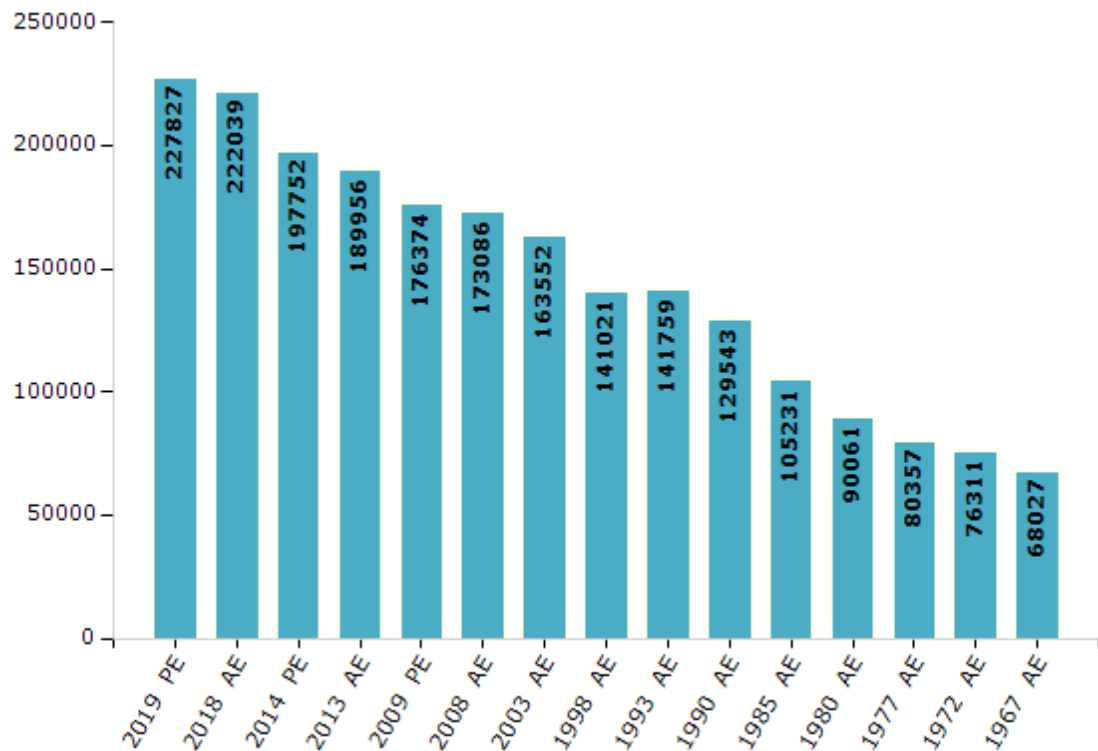
Electoral Features

Electors by Male & Female

Year	Male	Female	Others	Total
2019 PE	122602	105225	0	227827
2018 AE	119577	102462	0	222039
2014 PE	108084	89668	0	197752
2013 AE	103794	86162	0	189956
2009 PE	96014	80360	-	176374
2008 AE	93690	79396	-	173086
2004 PE	-	-	-	-
2003 AE	87728	75824	-	163552
1999 PE	-	-	-	-
1998 AE	74931	66090	-	141021

Year	Male	Female	Others	Total
1993 AE	75607	66152	-	141759
1990 AE	69220	60323	-	129543
1985 AE	54674	50557	-	105231
1980 AE	46698	43363	-	90061
1977 AE	41786	38571	-	80357
1972 AE	39573	36738	-	76311
1967 AE	-	-	-	68027
1962 AE	-	-	-	-
1957 AE	-	-	-	-
1952 AE	-	-	-	-

Number of Electors

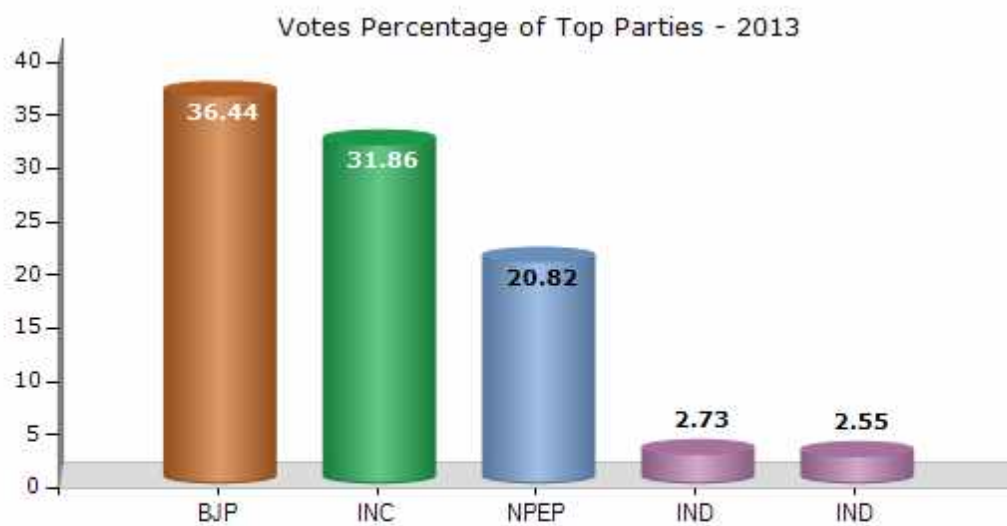


Note : AE : Assembly Election, PE : Assembly Segment of Parliamentary Election

Historical Summary Election Results

Summary Result of Assembly Election - 2013

Candidate Name	Party	Votes	Votes %
Kunji Lal	BJP	45085	36.44
Nawal Kishore	INC	39423	31.86
Shyam Lal Meena	NPEP	25759	20.82
Rajendra Kumar Meena	IND	3375	2.73
Bharat Lal	IND	3157	2.55
Ramdhan Meena	BSP	1418	1.15
Santosh	BYS	1409	1.14
Indira	IND	571	0.46
Munshi	NYP	506	0.41
Devi Lal	SP	323	0.26
	NOTA	2709	2.19



Polling Station Level Election Results

Number and Name of Polling Stations (PS) (2018)

Number of Polling Stations	Name of Polling Stations	Number of Polling Stations	Name of Polling Stations
1	Govt. Shikshakarmi Primary School Bashparsha New Bhawan	22	Govt. Secondary School Bhedoli
2	Govt. Primary School Rungati	23	Govt. Shikshakarmi Primary School Mukandpura
3	Govt. Secondary School Nantodi	24	Govt. Sr. Secondary School Kushalpura
4	Govt. Sr. Sec. School Mitrapura Left Side	25	Govt. Sr. Secondary School Moran
5	Govt. Sr. Sec. School Mitrapura Right Side	26	Govt. Upper Primary School Majhewala
6	Govt. Girls Upper Primary School, Mitrapura	27	Govt. Upper Primary School Gungdod
7	Govt. Sr. Sec. School Borda North Part	28	Govt. Upper Primary School Jatlav
8	Govt. Sr. Sec. School Borda South Part	29	Govt. Secondary School Borkheda New Building
9	Govt. Upper Primary School Kotda	30	Govt. Upper Primary School Kuagaon
10	Govt. Shikshakarmi Primary School Jaitpura	31	Govt. Upper Primary School, Thadi
11	Govt. Shikshakarmi Primary School Thanera	32	Govt. Sen. Secondary School Jhanun
12	Govt. Primary School Kutka	33	Govt. Upper Primary School Purapanesingh
13	Govt. Secondary School Udgaon East Part	34	Govt. Secondary School Pipalda New Building Right Side
14	Govt. Secondary School Udgaon West Part	35	Govt. Secondary School Pipalda New Building Left Side
15	Govt. Primary School Manpur	36	Community Hall Peepalda Room No. 1
16	Govt. Adarsh Upper Primary School Ghatanainwadi	37	Community Hall Peepalda Room No. 2
17	Govt. Sr. Secondary School Gotod	38	Govt. Sr. Secondary School Jastana Right Side
18	Govt. Secondary School Pilukheda	39	Govt. Sr. Secondary School Jastana Left Side
19	Govt. Secondary School, Dhorala	40	Govt. Upper Primary School Tond
20	Govt. Sr. Sec. School Datuli Left Side	41	Govt. Primary School Shahpura
21	Govt. Secondary School Hanutya	42	Govt. Upper Primary School Sundarpur

Contd....

Polling Station Level Election Results

Polling Station-wise Votes Secured by Overall Top Five Parties in Bamanwas Assembly in Assembly Election (AE) under Tonk-Sawai Madhopur Parliamentary Constituency in Rajasthan (2018)

Number of Polling Station	Winner - Indra (INC)	Runner-up - Nawal kishore Meena (IND)	3rd - Rajendra (BJP)	4th - Manturi (BSP)	5th - Rajesh (AAP)	NOTA	Other	Total Votes Secured
36	388	22	39	3	0	7	4	463
37	332	29	89	5	0	8	10	473
38	324	183	114	10	14	9	7	661
39	588	138	35	8	7	32	7	815
40	296	101	23	8	3	7	6	444
41	145	78	126	2	5	5	5	366
42	201	135	28	1	2	4	7	378
43	250	117	170	12	11	5	11	576
44	435	109	53	2	7	6	6	618
45	360	102	14	3	3	9	1	492
46	381	237	43	3	6	5	3	678
47	265	71	21	2	3	5	6	373
48	810	1	26	2	1	2	0	842
49	569	64	43	9	2	22	11	720
50	414	34	91	8	1	8	6	562
51	659	44	20	5	0	8	5	741
52	293	15	39	1	1	8	1	358
53	652	110	49	8	3	6	6	834
54	642	23	66	8	3	17	9	768
55	700	56	25	4	0	3	1	789
56	567	58	60	0	1	3	2	691
57	537	78	95	4	1	8	3	726
58	280	98	165	2	2	7	2	556
59	329	33	159	3	3	10	1	538
60	230	42	131	1	0	8	2	414
61	449	33	157	1	0	10	5	655
62	596	8	60	4	2	10	13	693
63	551	51	80	8	1	13	5	709
64	638	27	93	7	0	8	7	780
65	323	37	25	3	1	8	5	402
66	183	6	41	0	0	0	1	231
67	314	30	123	8	1	6	5	487
68	424	50	55	9	6	7	8	559
69	492	172	122	10	11	17	12	836
70	238	5	69	4	0	11	8	335

Contd....

Polling Station Level Election Results

Winner, Runner-up and 3rd Party Position & Winning Margin According to Polling Stations in Bamanwas Assembly in Assembly Election (AE) under Tonk-Sawai Madhopur Parliamentary Constituency in Rajasthan (2018)

Polling Station Number	Winner Party	Winner Votes (%)	Runner-up Party	Runner-up Votes (%)	Winning Margin Votes (%)	Third Party	Third Party Votes (%)	Other Votes (%)
71	INC	463 (90.78)	BJP	21 (4.12)	442 (86.66)	IND (NkM)	16 (3.14)	10 (1.96)
72	BJP	214 (58.15)	INC	104 (28.26)	110 (29.89)	BSP	17 (4.62)	33 (8.97)
73	INC	426 (74.09)	BJP	77 (13.39)	349 (60.7)	IND (NkM)	33 (5.74)	39 (6.78)
74	INC	385 (88.3)	IND (NkM)	19 (4.36)	366 (83.94)	BJP	19 (4.36)	13 (2.98)
75	INC	471 (80.65)	BJP	59 (10.1)	412 (70.55)	IND (NkM)	38 (6.51)	16 (2.74)
76	INC	490 (63.06)	BJP	209 (26.9)	281 (36.16)	IND (NkM)	37 (4.76)	41 (5.28)
77	INC	322 (73.85)	BJP	48 (11.01)	274 (62.84)	IND (NkM)	35 (8.03)	31 (7.11)
78	INC	402 (67.34)	BJP	137 (22.95)	265 (44.39)	IND (NkM)	35 (5.86)	23 (3.85)
79	INC	483 (74.31)	BJP	83 (12.77)	400 (61.54)	IND (NkM)	51 (7.85)	33 (5.08)
80	INC	486 (71.05)	IND (NkM)	99 (14.47)	387 (56.58)	BJP	66 (9.65)	33 (4.82)
81	INC	471 (77.09)	BJP	98 (16.04)	373 (61.05)	IND (NkM)	20 (3.27)	22 (3.6)
82	INC	366 (58.75)	BJP	159 (25.52)	207 (33.23)	IND (NkM)	60 (9.63)	38 (6.1)
83	INC	307 (72.07)	BJP	73 (17.14)	234 (54.93)	IND (NkM)	16 (3.76)	30 (7.04)
84	INC	492 (76.4)	BJP	93 (14.44)	399 (61.96)	IND (NkM)	29 (4.5)	30 (4.66)
85	INC	320 (69.57)	BJP	87 (18.91)	233 (50.66)	IND (NkM)	32 (6.96)	21 (4.57)
86	INC	394 (72.29)	BJP	94 (17.25)	300 (55.04)	IND (NkM)	19 (3.49)	38 (6.97)
87	BJP	300 (52.17)	INC	248 (43.13)	52 (9.04)	BSP	6 (1.04)	21 (3.65)
88	INC	299 (70.69)	BJP	63 (14.89)	236 (55.8)	IND (NkM)	32 (7.57)	29 (6.86)
89	INC	296 (67.58)	BJP	127 (29)	169 (38.58)	BSP	4 (0.91)	11 (2.51)
90	INC	388 (90.87)	BJP	22 (5.15)	366 (85.72)	IND (NkM)	9 (2.11)	8 (1.87)
91	INC	446 (77.84)	BJP	75 (13.09)	371 (64.75)	IND (NkM)	27 (4.71)	25 (4.36)
92	INC	566 (73.99)	IND (NkM)	90 (11.76)	476 (62.23)	BJP	77 (10.07)	32 (4.18)
93	INC	451 (82)	IND (NkM)	46 (8.36)	405 (73.64)	BJP	33 (6)	20 (3.64)
94	INC	676 (85.57)	BJP	81 (10.25)	595 (75.32)	IND (NkM)	12 (1.52)	21 (2.66)
95	INC	405 (72.58)	BJP	74 (13.26)	331 (59.32)	IND (NkM)	32 (5.73)	47 (8.42)
96	INC	556 (67.48)	IND (NkM)	186 (22.57)	370 (44.91)	BJP	22 (2.67)	60 (7.28)
97	INC	434 (60.53)	BJP	170 (23.71)	264 (36.82)	IND (NkM)	61 (8.51)	52 (7.25)
98	INC	407 (77.97)	BJP	97 (18.58)	310 (59.39)	BRSP	4 (0.77)	14 (2.68)
99	INC	598 (94.92)	IND (NkM)	12 (1.9)	586 (93.02)	BJP	12 (1.9)	8 (1.27)
100	INC	353 (63.04)	BJP	178 (31.79)	175 (31.25)	IND (NkM)	10 (1.79)	19 (3.39)
101	INC	352 (92.88)	IND (NkM)	9 (2.37)	343 (90.51)	BJP	9 (2.37)	9 (2.37)
102	INC	571 (89.92)	BJP	28 (4.41)	543 (85.51)	BSP	11 (1.73)	25 (3.94)
103	INC	375 (60)	BJP	213 (34.08)	162 (25.92)	IND (NkM)	24 (3.84)	13 (2.08)
104	IND (NkM)	203 (41.68)	INC	199 (40.86)	4 (0.82)	BJP	44 (9.03)	41 (8.42)
105	INC	399 (60.36)	BJP	173 (26.17)	226 (34.19)	IND (NkM)	46 (6.96)	43 (6.51)

Contd....

Socio-Economic Amenities - Rural

Access to Education Facilities

Particulars	Number of Village (% of Population)				
	Available	Not Available	If Not Available (Distance of Nearest Facility)		
			A	B	C
Govt. Primary School	176 (94)	64 (6)	15 (1)	3 (0)	0 (0)
Private Primary School	101 (68)	139 (32)	39 (4)	5 (1)	2 (0)
Govt. Middle School	100 (72)	140 (28)	83 (15)	14 (3)	0 (0)
Private Middle School	73 (53)	167 (47)	14 (2)	8 (1)	3 (0)
Govt. Secondary School	61 (54)	179 (46)	105 (26)	54 (14)	8 (2)
Private Secondary School	42 (39)	198 (61)	2 (0)	3 (1)	0 (0)
Govt. Senior Secondary School	15 (21)	225 (79)	44 (14)	95 (30)	73 (25)
Private Senior Secondary School	14 (15)	226 (85)	1 (0)	2 (1)	1 (1)
Govt. Arts and Science Degree College	0 (0)	240 (100)	2 (2)	39 (16)	135 (55)
Private Arts and Science Degree College	0 (0)	240 (100)	2 (0)	17 (6)	45 (21)
Govt. Engineering College	0 (0)	240 (100)	0 (0)	0 (0)	213 (88)
Private Engineering College	0 (0)	240 (100)	0 (0)	0 (0)	27 (12)
Govt. Medicine College	0 (0)	240 (100)	0 (0)	0 (0)	240 (100)
Private Medicine College	0 (0)	240 (100)	0 (0)	0 (0)	0 (0)
Govt. Management Institute	0 (0)	240 (100)	0 (0)	0 (0)	235 (98)
Private Management Institute	0 (0)	240 (100)	0 (0)	0 (0)	5 (2)
Govt. Polytechnic	0 (0)	240 (100)	0 (0)	0 (0)	238 (99)
Private Polytechnic	0 (0)	240 (100)	0 (0)	0 (0)	2 (1)
Govt. Vocational Training School/ITI	0 (0)	240 (100)	1 (0)	6 (3)	33 (12)
Private Vocational Training School/ITI	0 (0)	240 (100)	5 (3)	53 (19)	141 (60)
Govt. Non Formal Training Centre	0 (0)	240 (100)	3 (1)	37 (14)	126 (55)
Private Non Formal Training Centre	0 (0)	240 (100)	1 (2)	14 (5)	58 (21)
Govt. School For Disabled	0 (0)	240 (100)	0 (0)	1 (0)	184 (76)
Private School For Disabled	0 (0)	240 (100)	0 (0)	0 (0)	55 (24)
Government Others	0 (0)	240 (100)	0 (0)	0 (0)	0 (0)
Private Others	0 (0)	240 (100)	0 (0)	0 (0)	0 (0)

Note : Distance A : Less than 5 km; B : Between 5-10 km; C : 10+ km.; Source : Data Analysis is based on 2011 Census.

DISCLAIMER

The Terms of Use and Disclaimer of Datanet India Private Limited (hereinafter referred to as "Datanet") for use of this analysis report of **Bamanwas Assembly Constituency (Bamanwas Vidhan Sabha)** :-

1. **Assembly Factbook™** is a Registered Trade Mark owned by Datanet.
2. All the maps are sketched and graphical representation only and have not been drawn to the scale and also not to represent the actual geographical area or boundary of the unit.
3. The data for the aforesaid analysis is based on authentic sources and has been culled from the various publications of Census, CSO and NSSO for district and block level data, various central and state government departments, Central & State Elections Commissions and the concerned Returning Officers' releases, Electoral Rolls, Election results and allied publications, internal assessment, surveys, estimates and analysis. Therefore, certain adjustment of data at micro level may have been done to arrive closer to the macro data.
4. Data have been provided on an "As Is" and "As AVAILABLE" basis
5. The colours shown in the maps or diagram and charts of a particular party, alliance or AC are indicative and do not represent them.
6. This publication which includes maps, sheets, graphs and data would be the property under copyright of Datanet only. The user may use these for its internal study, analysis and research purposes. It's public display, re-selling or any commercial uses by the user are not allowed.
7. Datanet has taken due care and caution in compilation and processing of data and allied information, but does not guarantee the accuracy, adequacy or completeness of any information/analysis and will be not responsible for any errors or omissions or for the results obtained from the use of such information/analysis.
8. All the contents for the publication have been culled from various authentic sources and Datanet reasonably believes such sources to be reliable, but does not make any representations, express or implied as to the accuracy or fitness of use of such information. The information or contents of the information/analysis do not constitute advice and should not be relied upon in making (or refraining from making) any decision. Any reliance placed upon the information provided by Datanet is the sole responsibility and strictly at the user's risk.
9. In no event will Datanet be liable for any damages (including, without limitation, damages for loss of business projects, or loss of profits) arising in contract, tort or otherwise from the use of or inability to use any of its contents, or from any action taken (or refrained from being taken) as a result of using the analysis or any of its contents. Datanet its directors, owners, editors, officials, employees, distributor and agents or any associate will not be liable for any errors in the information contained or any consequences arising from the use of the contents of the provided information/analysis.
10. If any provision of these terms and conditions is held invalid or illegal or unenforceable for any reason by any court of competent jurisdiction, such provision shall be severed and the remainder of provisions of the terms and conditions shall continue in full force and effect as if the Term of Use had been executed with the invalid, illegal or unenforceable provision eliminated.
11. If there are any discrepancies in the information provided, please bring it to attention of Datanet for suitable rectification measures.

Buy Online This Complete Book At
Datanet India eBooks Store

www.indiastatpublications.com

or go directly at

[http://www.indiastatpublications.com/
Assembly_factbook/Rajasthan/Tonk-Sawai_Madhopur/
Bamanwas](http://www.indiastatpublications.com/Assembly_factbook/Rajasthan/Tonk-Sawai_Madhopur/Bamanwas)

 **indiastat**elections

ISBN : 978-93-87267-26-2



9 789387 267282