



Rajasthan

# Assembly Factbook™

Deoli-Uniara Assembly Constituency



Key Electoral Data of Deoli-Uniara  
Assembly Constituency (Vidhan Sabha)

Rajasthan

# Assembly Factbook™

Deoli-Uniara Assembly Constituency



Deoli-Uniara Vidhan Sabha

## **Editor & Director**

Dr. R.K. Thukral

## **Research Editor**

Dr. Shafeeq Rahman

## **Compiled, Researched and Published by Datanet India Pvt. Ltd.**

D-100, 1st Floor,

Okhla Industrial Area, Phase-I,  
New Delhi- 110020.

Ph.: 91-11- 43580781-84

Email : support@indiastatpublications.com

Website : www.indiastatelections.com

## **Online Book Store :**

www.indiastatpublications.com

**Report No. :** AFB/RJ-097-0624

**ISBN :** 978-93-87267-67-1

**First Edition :** January, 2018

**Seventh Updated Edition :** June, 2024

**Price :** Rs. 11500/-

US\$ 310

**© Datanet India Pvt. Ltd.**

All rights reserved. No part of this book may be reproduced, stored in a retrieval system or transmitted in any form or by any means, mechanical photocopying, photographing, scanning, recording or otherwise without the prior written permission of the publisher. Please refer to Disclaimer at page no. 256 for the use of this publication.

Printed in India

## Contents

No.	Particulars	Page No.
	<b>Introduction</b>	
1	Assembly Constituency - (Vidhan Sabha) at a Glance   Features of Assembly as per Delimitation Commission of India (2008)	1-2
	<b>Location and Political Maps</b>	
2	Location Map   Boundaries of Assembly Constituency - (Vidhan Sabha) in District   Boundaries of Assembly Constituency under Parliamentary Constituency - (Lok Sabha)   Town & Village-wise Winner Parties- 2024, 2023, 2019, 2018, 2014, 2013, 2009 and 2008	3-11
	<b>Administrative Setup (2011)</b>	
3	District   Sub-district   Towns   Villages   Inhabited Villages   Uninhabited Villages   Village Panchayat   Intermediate Panchayat	12-31
	<b>Demographics (2011)</b>	
4	Population   Households   Rural/Urban Population   Towns and Villages by Population Size   Sex Ratio (Total & 0-6 Years)   Religious Population   Social Population   Literacy Rate	32-33
	<b>Electoral Features</b>	
5	Important Dates of Last Elections Held   Electors by Gender   Service Electors   Voters   Voters Turnout   Polling Stations & Average Number of Electors per Polling Station   Electors by Age Group   Present Elected Representatives	34-39
	<b>Historical Summary Election Results</b>	
6	Vote Share of Major Parties   Winning Margin (Number & Percentage)   Polarity of Parties   Summary Result of Assembly Segment of Parliamentary Elections 2024, 2019, 2014, 2009, 2004 and 1999   Summary Result of Assembly Elections 2023, 2018, 2013, 2008, 2003, 1998, 1993, 1990, 1985, 1980, 1977, 1972, 1967, 1962 and 1957	40-62
	<b>Polling Station Level Election Results</b>	
7	Name and Number of Polling Station 2024, 2023, 2019, 2018, 2014, 2013, 2009 and 2008   Polling Station-wise Electors, Voters & Voters Turnout 2024, 2023, 2019, 2018, 2014, 2013, 2009 and 2008   Polling Station wise Elections Results 2024, 2023, 2019, 2018, 2014, 2013, 2009 and 2008	63-236
	<b>Share of Assembly Constituency</b>	
8	Share of Assembly Constituency - (Vidhan Sabha) in State, District and Parliamentary Constituency - (Lok Sabha)	237
	<b>Socio-Economic Amenities (2011)</b>	
9	Access to Administrative Units   Agricultural, Manufacturing and Industrial Commodities   Demographic Indicators   Education   Health & Manpower   Drinking Water Supply   Sanitation   Entertainment and Recreations Infrastructure   Power   Food Allocation Distribution and Marketing of Agriculture Commodities Infrastructure   Transport and Road Infrastructure   Communication   Banking and Financial Services   Land Use   Irrigation Source	239-253
10	<b>Abbreviation &amp; Sources</b>	254-255
11	<b>Disclaimer</b>	256

Location & Political Map

Town & Village-wise Winner Parties in Deoli - Uniara Assembly Constituency under State Assembly Election (AE) (No. 97) 2013



BJP	INC	NPEP	UV	UN	Total AC	Town (T)	Village (V)
(3T+114V)	(55V)	(19V)	(190V)	(28V)	3T	3T	406V
UV : Unspecified Village					UN : Uninhabited Village		

## Administrative Setup

### List of Village Panchayat & Intermediate Panchayat (Block) Name - 2011

Village Name	Village Panchayat Name	Intermediate Panchayat Name
Ahmad Nagar	Deoli	Uniara
Akodiya	Santhali	Deoli
Akodiya	Chandwar	Deoli
Aleempura	Haidaripura	Uniara
Alexanderpura	Hisampur	Deoli
Ali	Payga	Uniara
Alinagar	Patoli	Uniara
Alipura Bhagwanpura	Mandawara	Uniara
Allapura	Patoli	Uniara
Allapura Vanjaran	Kakod	Uniara
Ambapura	Gaonri	Deoli
Ameerganj	Mohammadpura	Uniara
Amenpura	Haidaripura	Uniara
Amli	Deorawas	Deoli
Amli	Amli	Uniara
Anwa	Anwa	Deoli
Anwar Nagar	Payga	Uniara
Arniya	Beejwar	Deoli
Asalgaon	Bilota	Uniara
Bahalri	Charnet	Deoli
Bajoli	Baroli	Deoli
Bajoliya	Khelniya	Uniara
Balagarh	Gurai	Deoli
Balagarh	Kakod	Uniara
Balapura	Niwariya	Deoli
Balapura	Banthali	Deoli
Balapura	Phooleta	Uniara
Balapura	Bosariya	Uniara
Balithal	Balithal	Uniara

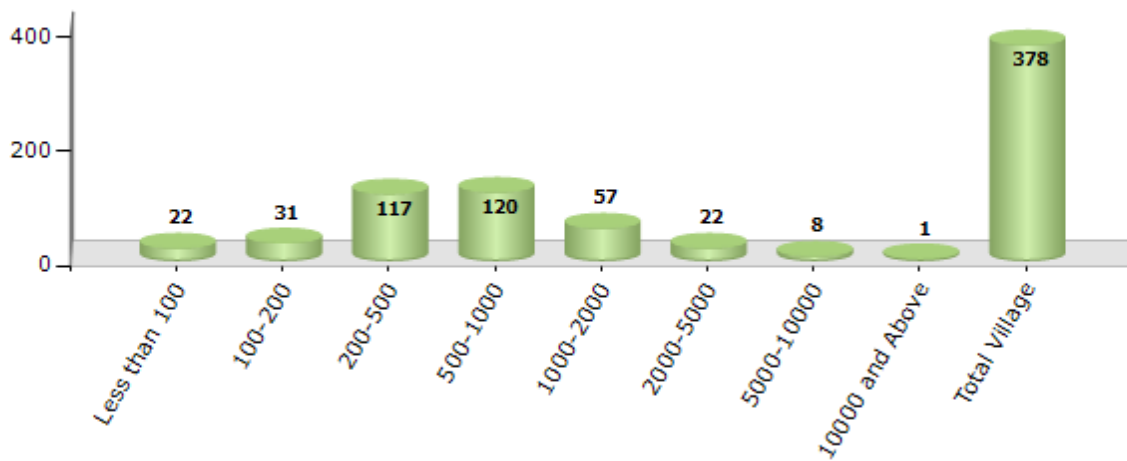
Contd....

Demographic

Number of Villages by Population Size - 2011

Less than 100	100-200	200-500	500-1000	1000-2000	2000-5000	5000-10000	10000 and Above	Total Village
22	31	117	120	57	22	8	1	378

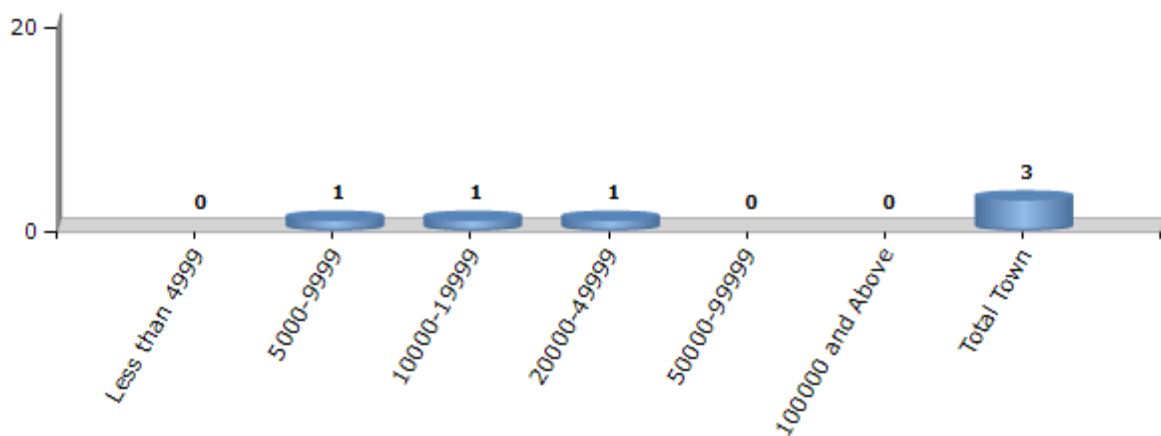
Number of Villages by Population Size - 2011



Number of Towns by Population Size - 2011

Less than 4999	5000-9999	10000-19999	20000-49999	50000-99999	100000 and Above	Total Town
0	1	1	1	0	0	3

Number of Towns by Population Size - 2011

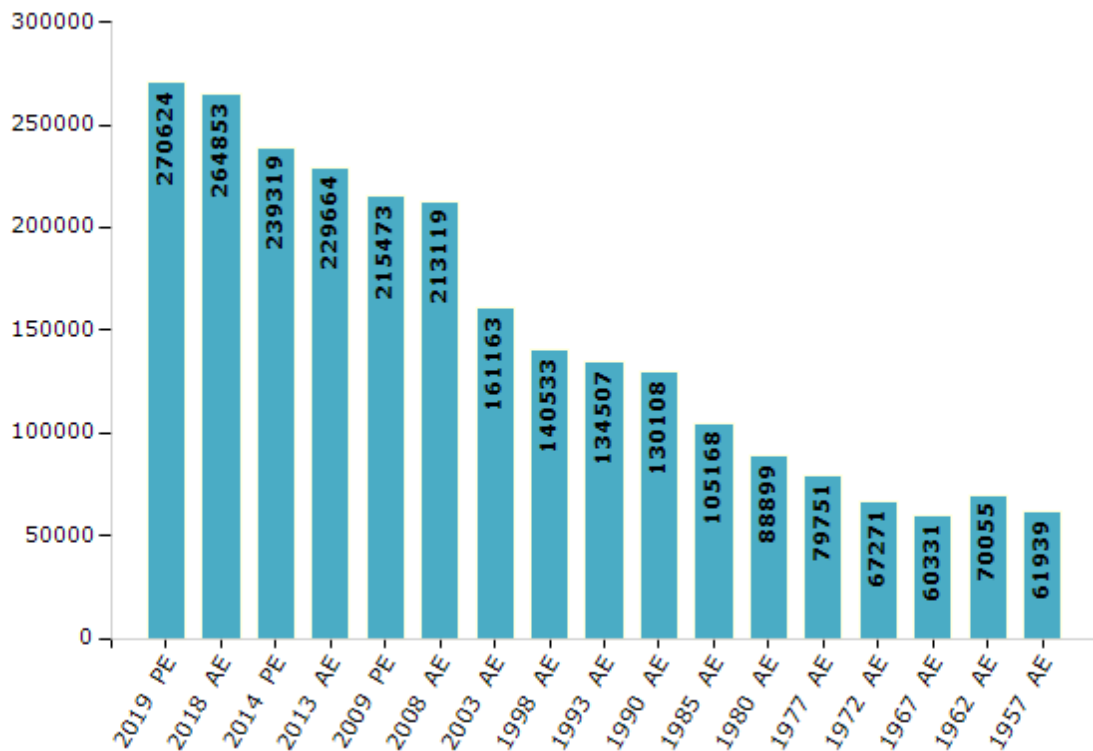


## Electoral Features

### Electors by Male & Female

Year	Male	Female	Others	Total	Year	Male	Female	Others	Total
2019 PE	140741	129883	0	270624	1993 AE	69611	64896	-	134507
2018 AE	137770	127083	0	264853	1990 AE	67541	62567	-	130108
2014 PE	125538	113781	0	239319	1985 AE	54301	50867	-	105168
2013 AE	120476	109188	0	229664	1980 AE	45299	43600	-	88899
2009 PE	112400	103073	-	215473	1977 AE	40798	38953	-	79751
2008 AE	110626	102493	-	213119	1972 AE	34570	32701	-	67271
2004 PE	-	-	-	-	1967 AE	-	-	-	60331
2003 AE	83505	77658	-	161163	1962 AE	-	-	-	70055
1999 PE	-	-	-	-	1957 AE	-	-	-	61939
1998 AE	73439	67094	-	140533	1952 AE	-	-	-	-

Number of Electors



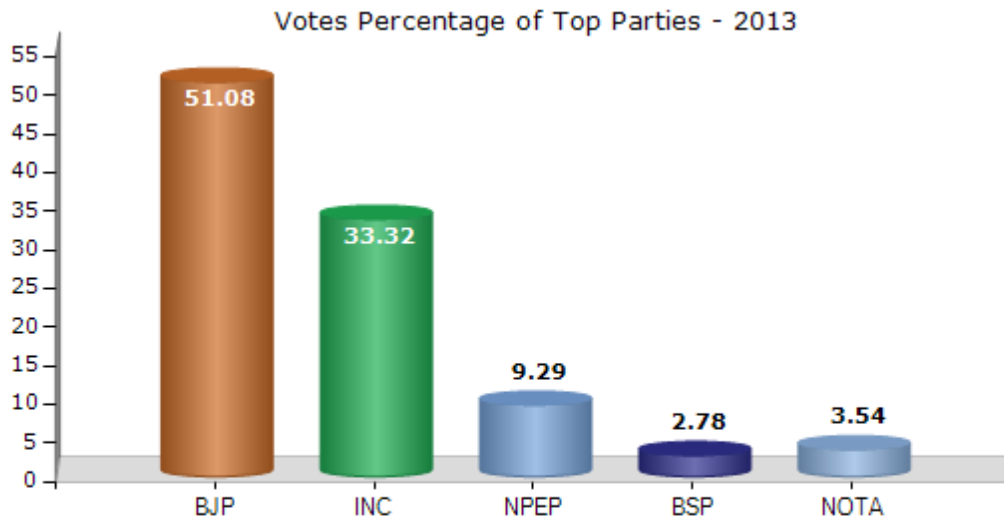
Note : AE : Assembly Election, PE : Assembly Segment of Parliamentary Election



## Historical Summary Election Results

### Summary Result of Assembly Election - 2013

Candidate Name	Party	Votes	Votes %
Rajendra Gujar	BJP	85228	51.08
Ramnarain Meena	INC	55593	33.32
Harak Chand	NPEP	15495	9.29
Mahaveer Meena	BSP	4637	2.78
	NOTA	5914	3.54



## Polling Station Level Election Results

### Number and Name of Polling Stations (PS) (2018)

Number of Polling Stations	Name of Polling Stations	Number of Polling Stations	Name of Polling Stations
1	Govt. Senior Secondary School Hisampur Right Part	22	Govt. Senior Secondary School Punarwash Colony Dabarkla Left Part Part
2	Govt. Senior Secondary School Hisampur Left Part	23	Govt. Upper Primary School Govindpura Dhani (Dalwasha)
3	Govt. Primary School Ragunathpura	24	Govt. Primary School Dabarkhud
4	Govt. Upper Primary School Titriya	25	Sharmik Manoranjan Kendra Teen Shade, Bilaspur
5	Govt. Senior Secondary School Punrwas Colony Ratanpura	26	Govt. Adarsh Girls Upper Primary School Rajmahal
6	Govt. Senior Secondary School Nasirda Right Part	27	Swantrata Senani Bhuramram Gurjar Govt. Senior Secondary School Rajmahal Left Part
7	Govt. Senior Secondary School Nasirda Left Part	28	Swantrata Senani Bhuramram Gurjar Govt. Senior Secondary School Rajmahal Right Part
8	Govt. Girls Secondary School Nasirda West Part	29	Govt. Primary School Rawata Mataji Ka Darra Rajmahal
9	Govt. Girls Secondary School Nasirda East Part	30	Govt. Upper Primary School Raghunathpura (Rawata)
10	Atal Seva Kendra Nasirda	31	Govt. Senior Secondary School, Kashir
11	Govt. Senior Secondary School Thanvla	32	Govt. Primary School Devpura
12	Govt. Primary School Nayi Basti Thavla Room No. 1	33	Govt. Senior Secondary School Deoli Gaon West Part
13	Govt. Primary School Nayi Basti Thavla Room No. 2	34	Govt. Girls Upper Primary School Deoli Gaon
14	Govt. Upper Primary School Thanvla (Mata Ji) South Part	35	Panchayat Bhawan Deoli Gaon
15	Govt. Upper Primary School Thanvla (Mata Ji) North Part	36	Govt. Senior Secondary School Deoli Gaon South Part
16	Govt. Senior Secondary School Bijvad Left Part	37	Govt. Upper Primary School Indrapura Colony Deoli Goan
17	Govt. Senior Secondary School Bijvad Right Part	38	Govt. Girls Upper Primary School, Deoli Right Part Ka North Part (Merge Old Building)
18	Govt. Upper Primary School Badla	39	Govt. Girls Upper Primary School, Deoli Right Part Ka West Part (Merge Old Building)
19	Govt. Upper Primary School Ramthala	40	Govt. Girls Upper Primary School, Deoli Left Part (Merge Old Building)
20	Govt. Senior Secondary School Maleda	41	Govt. Girls Senior Secondary School Deoli Right Part CISF Road
21	Govt. Senior Secondary School Punarwash Colony Dabarkla Right Part	42	Govt. Girls Senior Secondary School Deoli Left Part Cisf Road

Contd....

## Polling Station Level Election Results

### Polling Station-wise Votes Secured by Overall Top Five Parties in Deoli - Uniara Assembly in Assembly Election (AE) under Tonk-Sawai Madhopur Parliamentary Constituency in Rajasthan (2018)

Number of Polling Station	Winner - Harish Chandra Meena (INC)	Runner-up - Rajendra Gurjar (BJP)	3rd - Uday Lal Gurjar (IND)	4th - Om Prakash Bairwa (BSP)	5th - Badrilal Sharma (ARJP)	NOTA	Other	Total Votes Secured
36	430	173	42	4	0	14	11	674
37	449	128	35	17	9	12	10	660
38	369	238	8	1	1	6	0	623
39	245	411	19	1	1	5	2	684
40	443	319	85	6	0	6	6	865
41	238	408	6	2	2	24	2	682
42	372	329	14	6	3	11	2	737
43	265	606	10	5	1	15	7	909
44	241	378	36	4	0	1	2	662
45	197	477	27	4	0	2	4	711
46	206	306	41	3	1	8	4	569
47	319	481	33	2	2	10	4	851
48	579	319	27	11	5	10	10	961
49	218	302	14	3	3	4	7	551
50	579	275	7	1	6	8	4	880
51	210	371	16	12	0	8	10	627
52	207	564	69	14	11	20	9	894
53	249	276	45	7	3	5	5	590
54	319	318	37	15	7	11	7	714
55	405	319	43	16	3	16	7	809
56	130	429	53	7	0	5	9	633
57	160	211	5	4	3	6	6	395
58	441	38	13	25	5	22	11	555
59	539	81	10	9	6	8	6	659
60	202	450	38	14	3	12	9	728
61	274	261	24	3	1	5	10	578
62	115	79	11	6	1	1	3	216
63	198	212	1	10	1	1	6	429
64	182	187	27	11	2	4	3	416
65	136	225	27	8	1	8	13	418
66	124	179	65	4	0	7	9	388
67	283	167	75	7	2	13	5	552
68	443	74	15	88	9	4	8	641
69	545	233	11	2	10	9	8	818
70	109	248	13	62	3	3	4	442

Contd....

## Polling Station Level Election Results

**Winner, Runner-up and 3rd Party Position & Winning Margin According to Polling Stations in Deoli - Uniara Assembly in Assembly Election (AE) under Tonk-Sawai Madhopur Parliamentary Constituency in Rajasthan (2018)**

Polling Station Number	Winner Party	Winner Votes (%)	Runner-up Party	Runner-up Votes (%)	Winning Margin Votes (%)	Third Party	Third Party Votes (%)	Other Votes (%)
71	INC	393 (55.74)	BJP	265 (37.59)	128 (18.15)	IND (ULG)	26 (3.69)	21 (2.98)
72	INC	384 (81.88)	BJP	53 (11.3)	331 (70.58)	IND (ULG)	14 (2.99)	18 (3.84)
73	INC	448 (77.37)	BJP	84 (14.51)	364 (62.86)	IND (ULG)	26 (4.49)	21 (3.63)
74	INC	445 (71.31)	IND (ULG)	109 (17.47)	336 (53.84)	BJP	56 (8.97)	14 (2.24)
75	BJP	433 (60.22)	INC	210 (29.21)	223 (31.01)	IND (ULG)	39 (5.42)	37 (5.15)
76	INC	355 (44.54)	BJP	332 (41.66)	23 (2.88)	IND (ULG)	80 (10.04)	30 (3.76)
77	BJP	195 (52.7)	INC	127 (34.32)	68 (18.38)	IND (ULG)	32 (8.65)	16 (4.32)
78	BJP	260 (76.25)	INC	57 (16.72)	203 (59.53)	IND (ULG)	9 (2.64)	15 (4.4)
79	BJP	296 (49.17)	INC	230 (38.21)	66 (10.96)	IND (ULG)	49 (8.14)	27 (4.49)
80	INC	535 (89.32)	IND (ULG)	22 (3.67)	513 (85.65)	BJP	18 (3.01)	24 (4.01)
81	INC	444 (86.72)	BJP	30 (5.86)	414 (80.86)	IND (ULG)	27 (5.27)	11 (2.15)
82	BJP	209 (60.76)	INC	108 (31.4)	101 (29.36)	IND (ULG)	12 (3.49)	15 (4.36)
83	INC	479 (92.65)	IND (ULG)	26 (5.03)	453 (87.62)	BSP	6 (1.16)	6 (1.16)
84	INC	326 (88.83)	BJP	17 (4.63)	309 (84.2)	IND (ULG)	10 (2.72)	14 (3.81)
85	INC	362 (50.35)	BJP	273 (37.97)	89 (12.38)	IND (ULG)	21 (2.92)	63 (8.76)
86	BJP	301 (59.49)	INC	171 (33.79)	130 (25.7)	IND (ULG)	8 (1.58)	26 (5.14)
87	INC	353 (65.13)	BJP	132 (24.35)	221 (40.78)	IND (ULG)	27 (4.98)	30 (5.54)
88	BJP	215 (50.59)	INC	169 (39.76)	46 (10.83)	IND (ULG)	21 (4.94)	20 (4.71)
89	BJP	271 (43.85)	INC	226 (36.57)	45 (7.28)	IND (ULG)	90 (14.56)	31 (5.02)
90	INC	299 (43.91)	BJP	290 (42.58)	9 (1.33)	IND (ULG)	54 (7.93)	38 (5.58)
91	BJP	514 (66.93)	INC	174 (22.66)	340 (44.27)	IND (ULG)	53 (6.9)	27 (3.52)
92	BJP	444 (63.98)	INC	177 (25.5)	267 (38.48)	IND (ULG)	45 (6.48)	28 (4.03)
93	BJP	282 (69.98)	INC	88 (21.84)	194 (48.14)	IND (ULG)	23 (5.71)	10 (2.48)
94	BJP	312 (48.9)	INC	224 (35.11)	88 (13.79)	BSP	46 (7.21)	56 (8.78)
95	INC	402 (57.43)	BJP	260 (37.14)	142 (20.29)	IND (ULG)	20 (2.86)	18 (2.57)
96	BJP	341 (73.81)	INC	67 (14.5)	274 (59.31)	IND (ULG)	27 (5.84)	27 (5.84)
97	INC	464 (78.78)	BSP	65 (11.04)	399 (67.74)	BJP	32 (5.43)	28 (4.75)
98	INC	398 (50.9)	BJP	293 (37.47)	105 (13.43)	IND (ULG)	65 (8.31)	26 (3.32)
99	INC	347 (45.12)	BJP	327 (42.52)	20 (2.6)	IND (ULG)	53 (6.89)	42 (5.46)
100	BJP	465 (59.39)	IND (ULG)	185 (23.63)	280 (35.76)	INC	96 (12.26)	37 (4.73)
101	INC	583 (77.22)	BJP	70 (9.27)	513 (67.95)	IND (ULG)	55 (7.28)	47 (6.23)
102	BJP	365 (41.15)	INC	276 (31.12)	89 (10.03)	IND (ULG)	178 (20.07)	68 (7.67)
103	INC	205 (34.92)	IND (ULG)	202 (34.41)	3 (0.51)	BJP	159 (27.09)	21 (3.58)
104	INC	240 (37.33)	BJP	219 (34.06)	21 (3.27)	IND (ULG)	155 (24.11)	29 (4.51)
105	INC	196 (38.89)	BJP	159 (31.55)	37 (7.34)	IND (ULG)	135 (26.79)	14 (2.78)

Contd....

## Socio-Economic Amenities - Rural

### Access to Education Facilities

Particulars	Number of Village (% of Population)				
	Available	Not Available	If Not Available (Distance of Nearest Facility)		
			A	B	C
Govt. Primary School	207 (86)	171 (14)	13 (1)	1 (0)	1 (0)
Private Primary School	93 (58)	285 (42)	95 (8)	56 (5)	5 (0)
Govt. Middle School	95 (63)	283 (37)	134 (15)	52 (5)	4 (1)
Private Middle School	74 (49)	304 (51)	22 (3)	34 (5)	12 (2)
Govt. Secondary School	63 (51)	315 (49)	140 (22)	127 (18)	19 (2)
Private Secondary School	34 (34)	344 (66)	5 (1)	10 (2)	4 (0)
Govt. Senior Secondary School	24 (28)	354 (72)	81 (17)	177 (34)	76 (13)
Private Senior Secondary School	13 (13)	365 (87)	2 (0)	7 (1)	4 (0)
Govt. Arts and Science Degree College	0 (0)	378 (100)	17 (6)	31 (7)	318 (84)
Private Arts and Science Degree College	2 (1)	376 (99)	0 (0)	3 (2)	7 (1)
Govt. Engineering College	0 (0)	378 (100)	0 (0)	0 (0)	238 (69)
Private Engineering College	0 (0)	378 (100)	0 (0)	2 (0)	138 (31)
Govt. Medicine College	0 (0)	378 (100)	0 (0)	0 (0)	371 (95)
Private Medicine College	0 (0)	378 (100)	0 (0)	0 (0)	7 (5)
Govt. Management Institute	0 (0)	378 (100)	0 (0)	1 (0)	350 (93)
Private Management Institute	0 (0)	378 (100)	0 (0)	0 (0)	26 (7)
Govt. Polytechnic	0 (0)	378 (100)	1 (0)	0 (0)	231 (54)
Private Polytechnic	0 (0)	378 (100)	0 (0)	0 (0)	142 (45)
Govt. Vocational Training School/ITI	0 (0)	378 (100)	11 (2)	14 (2)	160 (35)
Private Vocational Training School/ITI	0 (0)	378 (100)	7 (4)	21 (5)	158 (49)
Govt. Non Formal Training Centre	0 (0)	378 (100)	15 (5)	25 (6)	278 (64)
Private Non Formal Training Centre	0 (0)	378 (100)	0 (0)	5 (3)	55 (23)
Govt. School For Disabled	0 (0)	378 (100)	1 (0)	0 (0)	377 (100)
Private School For Disabled	0 (0)	378 (100)	0 (0)	0 (0)	0 (0)
Government Others	0 (0)	378 (100)	0 (0)	0 (0)	0 (0)
Private Others	0 (0)	378 (100)	0 (0)	0 (0)	0 (0)

Note : Distance A : Less than 5 km; B : Between 5-10 km; C : 10+ km.; Source : Data Analysis is based on 2011 Census.

## DISCLAIMER

The Terms of Use and Disclaimer of Datanet India Private Limited (hereinafter referred to as "Datanet") for use of this analysis report of **Deoli - Uniara Assembly Constituency (Deoli - Uniara Vidhan Sabha)** :-

1. **Assembly Factbook™** is a Registered Trade Mark owned by Datanet.
2. All the maps are sketched and graphical representation only and have not been drawn to the scale and also not to represent the actual geographical area or boundary of the unit.
3. The data for the aforesaid analysis is based on authentic sources and has been culled from the various publications of Census, CSO and NSSO for district and block level data, various central and state government departments, Central & State Elections Commissions and the concerned Returning Officers' releases, Electoral Rolls, Election results and allied publications, internal assessment, surveys, estimates and analysis. Therefore, certain adjustment of data at micro level may have been done to arrive closer to the macro data.
4. Data have been provided on an "As Is" and "As AVAILABLE" basis
5. The colours shown in the maps or diagram and charts of a particular party, alliance or AC are indicative and do not represent them.
6. This publication which includes maps, sheets, graphs and data would be the property under copyright of Datanet only. The user may use these for its internal study, analysis and research purposes. It's public display, re-selling or any commercial uses by the user are not allowed.
7. Datanet has taken due care and caution in compilation and processing of data and allied information, but does not guarantee the accuracy, adequacy or completeness of any information/analysis and will be not responsible for any errors or omissions or for the results obtained from the use of such information/analysis.
8. All the contents for the publication have been culled from various authentic sources and Datanet reasonably believes such sources to be reliable, but does not make any representations, express or implied as to the accuracy or fitness of use of such information. The information or contents of the information/analysis do not constitute advice and should not be relied upon in making (or refraining from making) any decision. Any reliance placed upon the information provided by Datanet is the sole responsibility and strictly at the user's risk.
9. In no event will Datanet be liable for any damages (including, without limitation, damages for loss of business projects, or loss of profits) arising in contract, tort or otherwise from the use of or inability to use any of its contents, or from any action taken (or refrained from being taken) as a result of using the analysis or any of its contents. Datanet its directors, owners, editors, officials, employees, distributor and agents or any associate will not be liable for any errors in the information contained or any consequences arising from the use of the contents of the provided information/analysis.
10. If any provision of these terms and conditions is held invalid or illegal or unenforceable for any reason by any court of competent jurisdiction, such provision shall be severed and the remainder of provisions of the terms and conditions shall continue in full force and effect as if the Term of Use had been executed with the invalid, illegal or unenforceable provision eliminated.
11. If there are any discrepancies in the information provided, please bring it to attention of Datanet for suitable rectification measures.

**Buy Online This Complete Book At**  
**Datanet India eBooks Store**

[www.indiastatpublications.com](http://www.indiastatpublications.com)

or go directly at

[http://www.indiastatpublications.com/  
Assembly\\_factbook/Rajasthan/Tonk-Sawai\\_Madhopur/Deoli\\_-  
\\_Uniara](http://www.indiastatpublications.com/Assembly_factbook/Rajasthan/Tonk-Sawai_Madhopur/Deoli_-_Uniara)

 **india**stat**elections**

ISBN : 978-93-87267-67-1



9 789387 267671