



Rajasthan

Assembly Factbook™

Gangapur Assembly Constituency

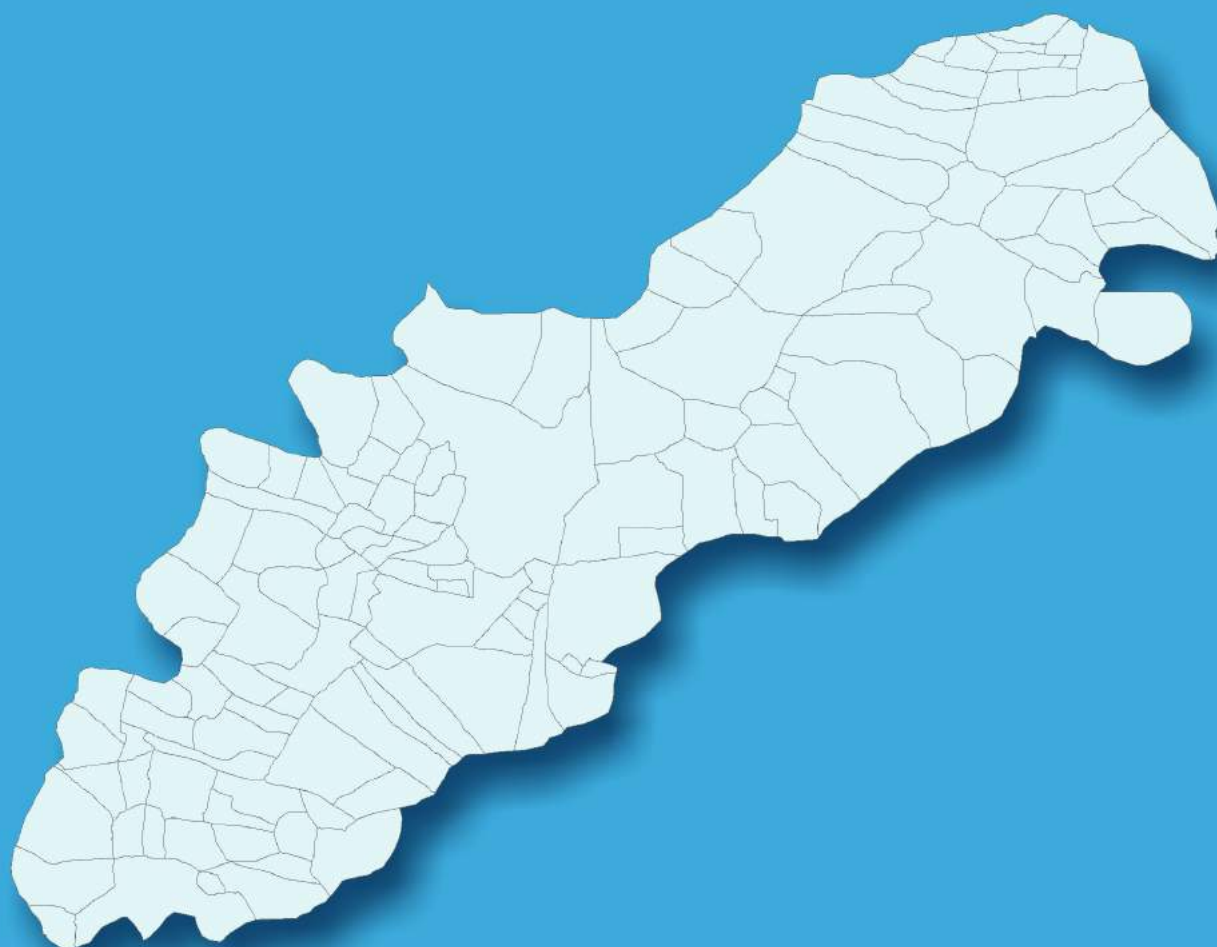


Key Electoral Data of Gangapur
Assembly Constituency (Vidhan Sabha)

Rajasthan

Assembly Factbook™

Gangapur Assembly Constituency



Gangapur Vidhan Sabha

Editor & Director

Dr. R.K. Thukral

Research Editor

Dr. Shafeeq Rahman

Compiled, Researched and Published by Datanet India Pvt. Ltd.

D-100, 1st Floor,

Okhla Industrial Area, Phase-I,
New Delhi- 110020.

Ph.: 91-11- 43580781-84

Email : support@indiastatpublications.com

Website : www.indiastatelections.com

Online Book Store :

www.indiastatpublications.com

Report No. : AFB/RJ-090-0123

ISBN : 978-93-87267-75-6

First Edition : January, 2018

Sixth Updated Edition : January, 2023

Price : Rs. 11500/-

US\$ 310

© Datanet India Pvt. Ltd.

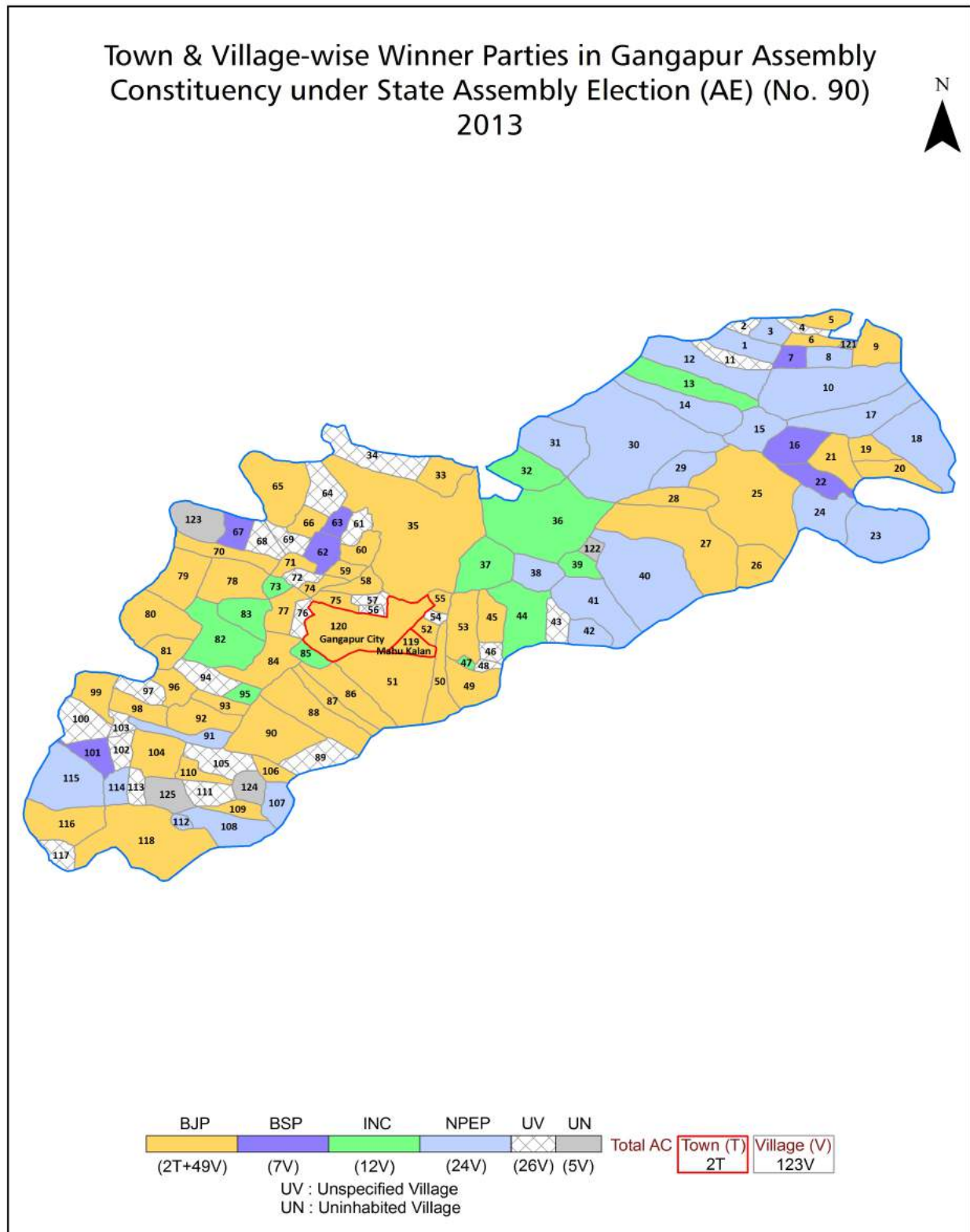
All rights reserved. No part of this book may be reproduced, stored in a retrieval system or transmitted in any form or by any means, mechanical photocopying, photographing, scanning, recording or otherwise without the prior written permission of the publisher. Please refer to Disclaimer at page no. 206 for the use of this publication.

Printed in India

Contents

No.	Particulars	Page No.
	Introduction	
1	Assembly Constituency - (Vidhan Sabha) at a Glance Features of Assembly as per Delimitation Commission of India (2008)	1-2
	Location and Political Maps	
2	Location Map Boundaries of Assembly Constituency - (Vidhan Sabha) in District Boundaries of Assembly Constituency under Parliamentary Constituency - (Lok Sabha) Town & Village-wise Winner Parties- 2019, 2018, 2014, 2013, 2009 and 2008	3-11
	Administrative Setup (2011)	
3	District Sub-district Towns Villages Inhabited Villages Uninhabited Villages Village Panchayat Intermediate Panchayat	12-19
	Demographics (2011)	
4	Population Households Rural/Urban Population Towns and Villages by Population Size Sex Ratio (Total & 0-6 Years) Religious Population Social Population Literacy Rate	20-21
	Electoral Features	
5	Important Dates of Last Elections Held Electors by Gender Service Electors Voters Voters Turnout Polling Stations & Average Number of Electors per Polling Station Electors by Age Group Present Elected Representatives	22-27
	Historical Summary Election Results	
6	Vote Share of Major Parties Winning Margin (Number & Percentage) Polarity of Parties Summary Result of Assembly Segment of Parliamentary Elections 2019, 2014, 2009, 2004 and 1999 Summary Result of Assembly Elections 2018, 2013, 2008, 2003, 1998, 1993, 1990, 1985, 1980, 1977, 1972, 1967, 1962 and 1957	28-50
	Polling Station Level Election Results	
7	Name and Number of Polling Station 2019, 2018, 2014, 2013, 2009 and 2008 Polling Station-wise Electors, Voters & Voters Turnout 2019, 2018, 2014, 2013, 2009 and 2008 Polling Station wise Elections Results 2019, 2018, 2014, 2013, 2009 and 2008	51-186
	Share of Assembly Constituency	
8	Share of Assembly Constituency - (Vidhan Sabha) in State, District and Parliamentary Constituency - (Lok Sabha)	187
	Socio-Economic Amenities (2011)	
9	Access to Administrative Units Agricultural, Manufacturing and Industrial Commodities Demographic Indicators Education Health & Manpower Drinking Water Supply Sanitation Entertainment and Recreations Infrastructure Power Food Allocation Distribution and Marketing of Agriculture Commodities Infrastructure Transport and Road Infrastructure Communication Banking and Financial Services Land Use Irrigation Source	189-203
10	Abbreviation & Sources	204-205
11	Disclaimer	206

Location & Political Map



Administrative Setup

List of Village Panchayat & Intermediate Panchayat (Block) Name - 2011

Village Name	Village Panchayat Name	Intermediate Panchayat Name
Ahmadpur (Rural)	Ahmadpur	Gangapur
Aliganj	Ahmadpur	Gangapur
Amargarh	Amargarh	Gangapur
Arniya	Barh Kalan	Gangapur
Astroli	Ahmadpur	Gangapur
Baglai	Baglai	Gangapur
Baman Baroda	Baman Baroda	Gangapur
Barh Bhawta	Kunkata Kalan	Gangapur
Barh Bichla	Barh Kalan	Gangapur
Barh Chhawa No.1	Mahukalan (Rural)	Gangapur
Barh Chhawa No.2	Mahukalan (Rural)	Gangapur
Barh Guwari	Khera Barh Ramgarh	Gangapur
Barh Kalan	Barh Kalan	Gangapur
Barh Khurd	Barh Kalan	Gangapur
Barh Kotri	Talawara	Gangapur
Barh Mahanandpur	Hingotiya	Gangapur
Barh Milakpur	Narayanpur	Gangapur
Barh Ramsar	Hirapur	Gangapur
Barh Rayal	Shiwala	Gangapur
Barh Saloda (Rural)	Mahukalan (Rural)	Gangapur
Barh Tatwara	Hirapur	Gangapur
Baroli	Baroli	Gangapur
Benipur	Jeewli	Gangapur
Bhalpur	Mohcha	Gangapur
Bhawta	Kunkata Kalan	Gangapur
Bidarkha	Barh Kalan	Gangapur
Brahmabad(Rural)	Hingotiya	Gangapur
Bucholai	Bucholai	Gangapur
Chak Chhawa	Mahukalan (Rural)	Gangapur

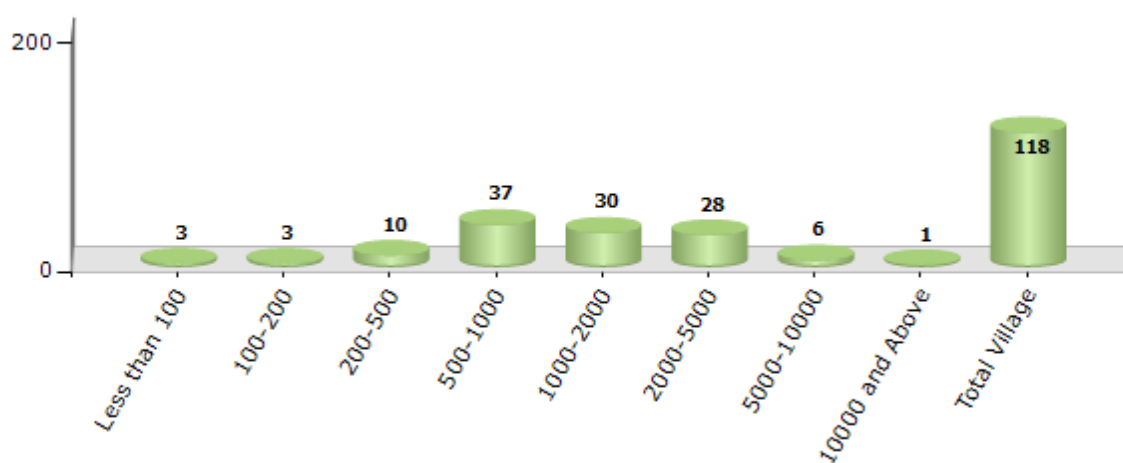
Contd....

Demographic

Number of Villages by Population Size - 2011

Less than 100	100-200	200-500	500-1000	1000-2000	2000-5000	5000-10000	10000 and Above	Total Village
3	3	10	37	30	28	6	1	118

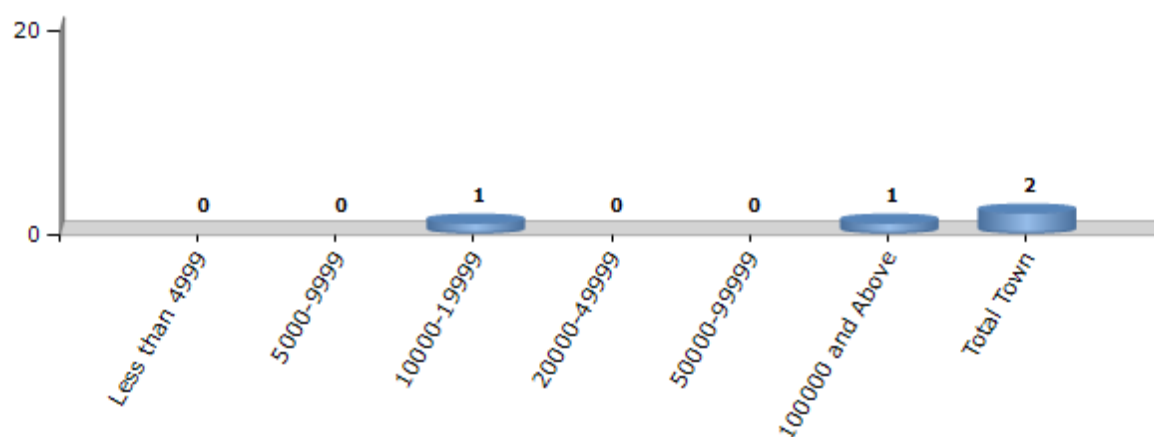
Number of Villages by Population Size - 2011



Number of Towns by Population Size - 2011

Less than 4999	5000-9999	10000-19999	20000-49999	50000-99999	100000 and Above	Total Town
0	0	1	0	0	1	2

Number of Towns by Population Size - 2011

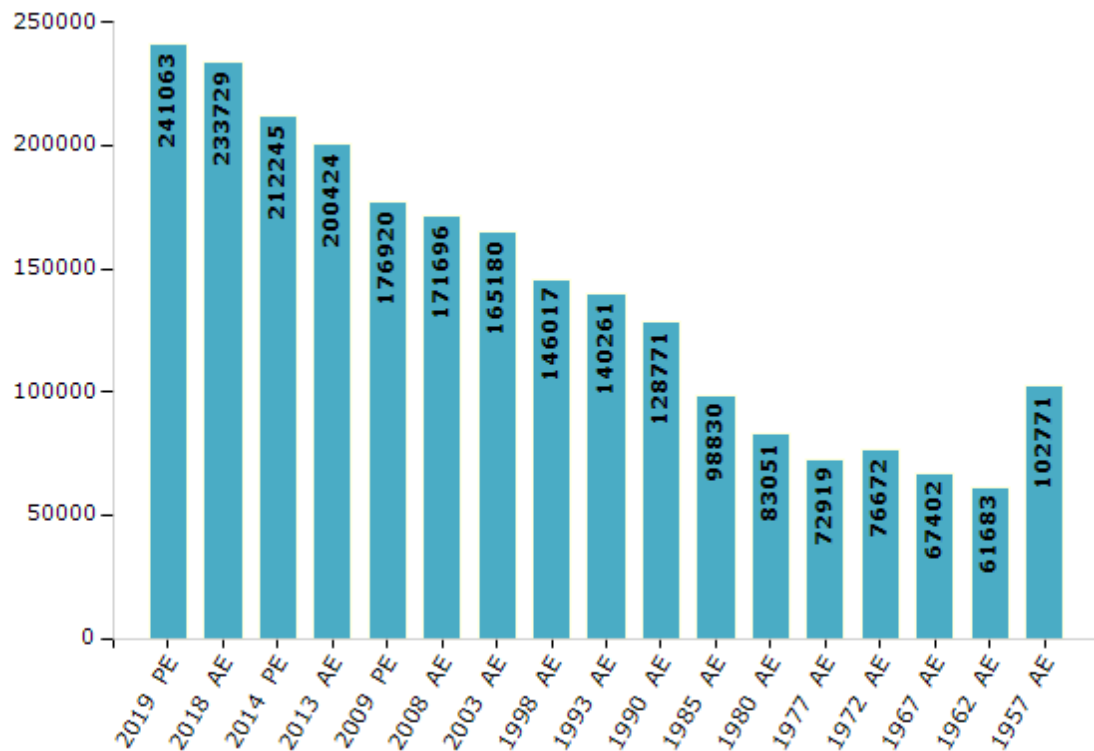


Electoral Features

Electors by Male & Female

Year	Male	Female	Others	Total	Year	Male	Female	Others	Total
2019 PE	130055	111007	1	241063	1993 AE	75246	65015	-	140261
2018 AE	126274	107446	9	233729	1990 AE	69092	59679	-	128771
2014 PE	115734	96511	0	212245	1985 AE	51861	46969	-	98830
2013 AE	109356	91068	0	200424	1980 AE	43422	39629	-	83051
2009 PE	96541	80379	-	176920	1977 AE	38142	34777	-	72919
2008 AE	93301	78395	-	171696	1972 AE	39824	36848	-	76672
2004 PE	-	-	-	-	1967 AE	-	-	-	67402
2003 AE	88558	76622	-	165180	1962 AE	-	-	-	61683
1999 PE	-	-	-	-	1957 AE	-	-	-	102771
1998 AE	78494	67523	-	146017	1952 AE	-	-	-	-

Number of Electors

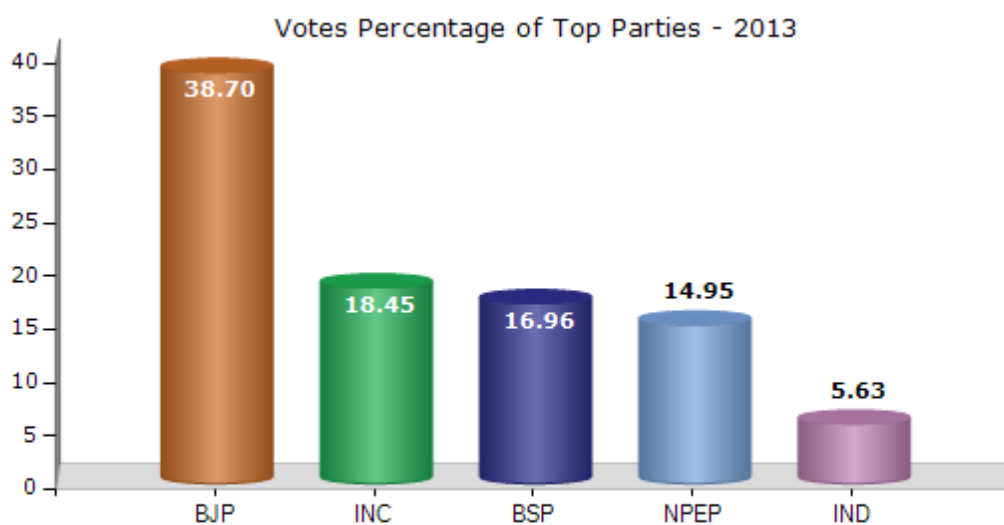


Note : AE : Assembly Election, PE : Assembly Segment of Parliamentary Election

Historical Summary Election Results

Summary Result of Assembly Election - 2013

Candidate Name	Party	Votes	Votes %
Man Singh	BJP	54228	38.7
Ramkesh	INC	25853	18.45
Ishmail	BSP	23764	16.96
Durga Prasad	NPEP	20942	14.95
Satya Narayan	IND	7889	5.63
Nahar Singh	CPI	1409	1.01
Harshvardhan Meena	IND	1192	0.85
Mohan Lal Bairwa	LJP	778	0.56
Amrit Lal	BHBP	582	0.42
Virendra Kumar	IND	526	0.38
Dharmi	IPGP	469	0.33
Girraj	BYS	395	0.28
Naresh Meena	IND	367	0.26
Rameswar	IND	262	0.19
	NOTA	1457	1.04



Polling Station Level Election Results

Number and Name of Polling Stations (PS) (2018)

Number of Polling Stations	Name of Polling Stations	Number of Polling Stations	Name of Polling Stations
1	Government Upper Primary School Bahlpur Room No. 1	22	Government Secondary School Khedli Room No. 1
2	Government Upper Primary School Bahlpur Room No. 2	23	Government Secondary School Khedli Room No. 2
3	Government Upper Primary School Khedla Jainetpur	24	Government Secondary School Kishorpur
4	Shahid Kinduri Singh Government Senior Secondary School Rendayal Gurjar Room No. 1	25	Government Senior Secondary School Phulwara Room No. 1
5	Shahid Kinduri Singh Government Senior Secondary School Rendayal Gurjar Room No. 2	26	Government Senior Secondary School Phulwara Room No. 2
6	Government Primary School Rendayal Gurjar	27	Government Senior Secondary School Medi Room No. 1
7	Government Primary School Badrayal	28	Government Senior Secondary School Medi Room No. 2
8	Government Senior Secondary School Mohcha Ka Pura Room No. 1	29	Government Upper Primary School Math Raipur
9	Government Senior Secondary School Mohcha Ka Pura Room No. 2	30	Government Senior Secondary School Raipur Room No. 1
10	Government Senior Secondary School Mohcha Room No. 1	31	Government Senior Secondary School Raipur Room No. 2
11	Government Senior Secondary School Mohcha Room No. 2	32	Government Secondary School Kushay Naveen Bhawan Room No. 1
12	Government Adarsh Senior Secondary School Naya Bhawan Khandeep Room No. 1	33	Government Secondary School Kushay Naveen Bhawan Room No. 2
13	Government Adarsh Senior Secondary School Naya Bhawan Khandeep Room No. 2	34	Government Senior Secondary School Paota Room No. 1
14	Government Primary School Khandeep Room No. 1	35	Government Senior Secondary School Paota Room No. 2
15	Government Primary School Khandeep Room No. 2	36	Government Upper Primary School Khedla Room No. 1
16	Government Primary School Harijan Basti Khandeep	37	Government Upper Primary School Khedla Room No. 2
17	Government Upper Primary School Naya Gaon	38	Government Senior Secondary School Meena Baroda Room No. 1
18	Government Senior Secondary School, Shivala Room No. 1	39	Government Senior Secondary School Meena Baroda Room No. 2
19	Government Senior Secondary School Shiwala Room No. 2	40	Government Girls Upper Primary School Meena Baroda
20	Government Senior Secondary School Baglai Room No. 1	41	Government Senior Secondary School Badoli Room No. 1
21	Government Senior Secondary School Baglai Room No. 2	42	Government Senior Secondary School Badoli Room No. 2

Contd....

Polling Station Level Election Results

Polling Station-wise Votes Secured by Overall Top Five Parties in Gangapur Assembly in Assembly Election (AE) under Tonk-Sawai Madhopur Parliamentary Constituency in Rajasthan (2018)

Number of Polling Station	Winner - Ramkesh (IND)	Runner-up - Mansingh Gurjar (BJP)	3rd - Rajesh (INC)	4th - Ramkhilari Meena (BSP)	5th - Dasharath Singh (IND)	NOTA	Other	Total Votes Secured
36	16	260	21	81	3	5	4	390
37	110	23	16	385	1	8	16	559
38	770	21	32	6	0	9	4	842
39	624	26	21	14	0	11	14	710
40	822	15	7	5	0	8	4	861
41	640	40	13	0	0	4	6	703
42	800	6	9	2	0	13	6	836
43	101	528	113	0	0	14	3	759
44	55	347	222	3	0	7	29	663
45	99	206	124	151	2	2	21	605
46	464	42	82	78	2	6	8	682
47	402	76	130	1	1	10	52	672
48	102	225	96	87	1	12	29	552
49	283	161	140	24	3	10	20	641
50	351	179	97	13	1	21	7	669
51	338	188	43	162	5	12	29	777
52	357	49	49	6	0	4	10	475
53	285	56	131	32	0	16	15	535
54	631	10	130	12	1	9	15	808
55	523	22	112	25	4	13	18	717
56	752	34	119	11	2	7	22	947
57	155	137	144	6	0	3	9	454
58	196	28	29	63	0	4	4	324
59	721	49	11	0	3	20	11	815
60	933	10	12	6	0	6	9	976
61	954	6	8	3	0	16	6	993
62	68	304	89	133	0	1	9	604
63	82	243	152	137	1	14	24	653
64	41	410	244	10	3	15	9	732
65	125	107	275	40	1	16	39	603
66	75	135	98	27	45	5	8	393
67	472	118	42	3	3	6	12	656
68	625	23	28	0	0	9	11	696
69	252	171	72	4	1	5	11	516
70	336	115	69	31	2	4	27	584

Contd....

Polling Station Level Election Results

Winner, Runner-up and 3rd Party Position & Winning Margin According to Polling Stations in Gangapur Assembly in Assembly Election (AE) under Tonk-Sawai Madhopur Parliamentary Constituency in Rajasthan (2018)

Polling Station Number	Winner Party	Winner Votes (%)	Runner-up Party	Runner-up Votes (%)	Winning Margin Votes (%)	Third Party	Third Party Votes (%)	Other Votes (%)
71	IND (R)	527 (88.87)	BJP	44 (7.42)	483 (81.45)	INC	8 (1.35)	14 (2.36)
72	IND (R)	637 (82.94)	BJP	67 (8.72)	570 (74.22)	INC	51 (6.64)	13 (1.69)
73	IND (R)	213 (58.2)	BSP	76 (20.77)	137 (37.43)	BJP	33 (9.02)	44 (12.02)
74	IND (R)	585 (79.7)	INC	51 (6.95)	534 (72.75)	BJP	28 (3.81)	70 (9.54)
75	BJP	333 (52.11)	IND (R)	204 (31.92)	129 (20.19)	INC	52 (8.14)	50 (7.82)
76	IND (R)	423 (93.38)	INC	12 (2.65)	411 (90.73)	BJP	7 (1.55)	11 (2.43)
77	IND (R)	491 (91.95)	INC	22 (4.12)	469 (87.83)	BJP	6 (1.12)	15 (2.81)
78	IND (R)	760 (97.06)	INC	10 (1.28)	750 (95.78)	BJP	4 (0.51)	9 (1.15)
79	IND (R)	286 (41.63)	BJP	201 (29.26)	85 (12.37)	INC	186 (27.07)	14 (2.04)
80	BJP	292 (43.26)	IND (R)	194 (28.74)	98 (14.52)	INC	154 (22.81)	35 (5.19)
81	IND (R)	280 (35.18)	BJP	267 (33.54)	13 (1.64)	INC	237 (29.77)	12 (1.51)
82	INC	216 (26.06)	BSP	214 (25.81)	2 (0.25)	BJP	195 (23.52)	204 (24.61)
83	INC	313 (38.03)	IND (R)	306 (37.18)	7 (0.85)	BJP	188 (22.84)	16 (1.94)
84	INC	583 (69.24)	IND (R)	144 (17.1)	439 (52.14)	BJP	81 (9.62)	34 (4.04)
85	INC	348 (42.03)	BJP	317 (38.29)	31 (3.74)	IND (R)	107 (12.92)	56 (6.76)
86	INC	254 (40.19)	IND (R)	242 (38.29)	12 (1.9)	BJP	89 (14.08)	47 (7.44)
87	BJP	544 (69.74)	IND (R)	103 (13.21)	441 (56.53)	INC	102 (13.08)	31 (3.97)
88	BJP	464 (97.89)	IND (R)	4 (0.84)	460 (97.05)	INC	4 (0.84)	2 (0.42)
89	BJP	425 (75.62)	INC	85 (15.12)	340 (60.5)	IND (R)	27 (4.8)	25 (4.45)
90	IND (R)	241 (46.35)	BJP	194 (37.31)	47 (9.04)	INC	67 (12.88)	18 (3.46)
91	INC	497 (65.57)	IND (R)	113 (14.91)	384 (50.66)	BJP	112 (14.78)	36 (4.75)
92	INC	521 (72.06)	BJP	149 (20.61)	372 (51.45)	IND (R)	22 (3.04)	31 (4.29)
93	BJP	478 (84.75)	INC	44 (7.8)	434 (76.95)	IND (R)	34 (6.03)	8 (1.42)
94	BJP	391 (63.89)	IND (R)	108 (17.65)	283 (46.24)	INC	84 (13.73)	29 (4.74)
95	IND (R)	392 (44.49)	BJP	260 (29.51)	132 (14.98)	INC	195 (22.13)	34 (3.86)
96	BJP	289 (42.63)	INC	219 (32.3)	70 (10.33)	IND (R)	127 (18.73)	43 (6.34)
97	IND (R)	570 (67.14)	BJP	126 (14.84)	444 (52.3)	INC	106 (12.49)	47 (5.54)
98	BJP	363 (47.83)	IND (R)	183 (24.11)	180 (23.72)	INC	154 (20.29)	59 (7.77)
99	IND (R)	283 (34.55)	BJP	242 (29.55)	41 (5)	INC	227 (27.72)	67 (8.18)
100	INC	303 (40.51)	BJP	288 (38.5)	15 (2.01)	IND (R)	127 (16.98)	30 (4.01)
101	INC	370 (43.07)	BJP	256 (29.8)	114 (13.27)	IND (R)	194 (22.58)	39 (4.54)
102	INC	450 (54.48)	BJP	284 (34.38)	166 (20.1)	IND (R)	67 (8.11)	25 (3.03)
103	INC	321 (35.95)	BJP	319 (35.72)	2 (0.23)	IND (R)	199 (22.28)	54 (6.05)
104	IND (R)	319 (33.47)	BJP	303 (31.79)	16 (1.68)	INC	255 (26.76)	76 (7.97)
105	IND (R)	399 (46.78)	BJP	210 (24.62)	189 (22.16)	INC	195 (22.86)	49 (5.74)

Contd....

Socio-Economic Amenities - Rural

Access to Education Facilities

Particulars	Number of Village (% of Population)				
	Available	Not Available	If Not Available (Distance of Nearest Facility)		
			A	B	C
Govt. Primary School	102 (98)	16 (2)	4 (0)	0 (0)	0 (0)
Private Primary School	56 (74)	62 (26)	12 (2)	0 (0)	0 (0)
Govt. Middle School	67 (86)	51 (14)	28 (6)	1 (0)	0 (0)
Private Middle School	45 (64)	73 (36)	10 (3)	4 (1)	0 (0)
Govt. Secondary School	48 (72)	70 (28)	43 (16)	9 (3)	1 (1)
Private Secondary School	24 (45)	94 (55)	6 (2)	7 (3)	0 (0)
Govt. Senior Secondary School	14 (32)	104 (68)	35 (16)	39 (27)	8 (7)
Private Senior Secondary School	10 (21)	108 (79)	4 (3)	9 (5)	4 (3)
Govt. Arts and Science Degree College	0 (0)	118 (100)	10 (5)	28 (22)	64 (58)
Private Arts and Science Degree College	2 (0)	116 (100)	3 (2)	7 (7)	4 (6)
Govt. Engineering College	0 (0)	118 (100)	0 (0)	0 (0)	83 (71)
Private Engineering College	0 (0)	118 (100)	2 (2)	0 (0)	33 (27)
Govt. Medicine College	0 (0)	118 (100)	0 (0)	0 (0)	108 (88)
Private Medicine College	0 (0)	118 (100)	0 (0)	0 (0)	10 (12)
Govt. Management Institute	0 (0)	118 (100)	0 (0)	0 (0)	58 (50)
Private Management Institute	0 (0)	118 (100)	0 (0)	1 (2)	59 (48)
Govt. Polytechnic	0 (0)	118 (100)	0 (0)	0 (0)	110 (86)
Private Polytechnic	0 (0)	118 (100)	0 (0)	0 (0)	8 (14)
Govt. Vocational Training School/ITI	0 (0)	118 (100)	3 (1)	5 (4)	31 (23)
Private Vocational Training School/ITI	1 (0)	117 (100)	9 (4)	30 (24)	39 (45)
Govt. Non Formal Training Centre	0 (0)	118 (100)	6 (2)	18 (15)	33 (28)
Private Non Formal Training Centre	0 (0)	118 (100)	5 (1)	16 (13)	40 (42)
Govt. School For Disabled	0 (0)	118 (100)	0 (0)	0 (0)	98 (78)
Private School For Disabled	0 (0)	118 (100)	0 (0)	0 (0)	20 (22)
Government Others	0 (0)	118 (100)	0 (0)	0 (0)	0 (0)
Private Others	0 (0)	118 (100)	0 (0)	0 (0)	0 (0)

Note : Distance A : Less than 5 km; B : Between 5-10 km; C : 10+ km.; Source : Data Analysis is based on 2011 Census.

DISCLAIMER

The Terms of Use and Disclaimer of Datanet India Private Limited (hereinafter referred to as "Datanet") for use of this analysis report of **Gangapur Assembly Constituency (Gangapur Vidhan Sabha)** :-

1. **Assembly Factbook™** is a Registered Trade Mark owned by Datanet.
2. All the maps are sketched and graphical representation only and have not been drawn to the scale and also not to represent the actual geographical area or boundary of the unit.
3. The data for the aforesaid analysis is based on authentic sources and has been culled from the various publications of Census, CSO and NSSO for district and block level data, various central and state government departments, Central & State Elections Commissions and the concerned Returning Officers' releases, Electoral Rolls, Election results and allied publications, internal assessment, surveys, estimates and analysis. Therefore, certain adjustment of data at micro level may have been done to arrive closer to the macro data.
4. Data have been provided on an "As Is" and "As AVAILABLE" basis
5. The colours shown in the maps or diagram and charts of a particular party, alliance or AC are indicative and do not represent them.
6. This publication which includes maps, sheets, graphs and data would be the property under copyright of Datanet only. The user may use these for its internal study, analysis and research purposes. It's public display, re-selling or any commercial uses by the user are not allowed.
7. Datanet has taken due care and caution in compilation and processing of data and allied information, but does not guarantee the accuracy, adequacy or completeness of any information/analysis and will be not responsible for any errors or omissions or for the results obtained from the use of such information/analysis.
8. All the contents for the publication have been culled from various authentic sources and Datanet reasonably believes such sources to be reliable, but does not make any representations, express or implied as to the accuracy or fitness of use of such information. The information or contents of the information/analysis do not constitute advice and should not be relied upon in making (or refraining from making) any decision. Any reliance placed upon the information provided by Datanet is the sole responsibility and strictly at the user's risk.
9. In no event will Datanet be liable for any damages (including, without limitation, damages for loss of business projects, or loss of profits) arising in contract, tort or otherwise from the use of or inability to use any of its contents, or from any action taken (or refrained from being taken) as a result of using the analysis or any of its contents. Datanet its directors, owners, editors, officials, employees, distributor and agents or any associate will not be liable for any errors in the information contained or any consequences arising from the use of the contents of the provided information/analysis.
10. If any provision of these terms and conditions is held invalid or illegal or unenforceable for any reason by any court of competent jurisdiction, such provision shall be severed and the remainder of provisions of the terms and conditions shall continue in full force and effect as if the Term of Use had been executed with the invalid, illegal or unenforceable provision eliminated.
11. If there are any discrepancies in the information provided, please bring it to attention of Datanet for suitable rectification measures.

Buy Online This Complete Book At
Datanet India eBooks Store

www.indiastatpublications.com

or go directly at

[http://www.indiastatpublications.com/
Assembly_factbook/Rajasthan/Tonk-Sawai_Madhopur/
Gangapur](http://www.indiastatpublications.com/Assembly_factbook/Rajasthan/Tonk-Sawai_Madhopur/Gangapur)

 **indiastat**elections

ISBN : 978-93-87267-75-6



9 789387 267756