



Rajasthan

Assembly Factbook™

Khandar Assembly Constituency



Key Electoral Data of Khandar
Assembly Constituency (Vidhan Sabha)

Rajasthan

Assembly Factbook™

Khandar Assembly Constituency



Khandar Vidhan Sabha

Editor & Director

Dr. R.K. Thukral

Research Editor

Dr. Shafeeq Rahman

Compiled, Researched and Published by Datanet India Pvt. Ltd.

D-100, 1st Floor,

Okhla Industrial Area, Phase-I,
New Delhi- 110020.

Ph.: 91-11- 43580781-84

Email : support@indiastatpublications.com

Website : www.indiastatelections.com

Online Book Store :

www.indiastatpublications.com

Report No. : AFB/RJ-093-0125

ISBN : 978-93-87293-05-2

First Edition : January, 2018

Eighth Updated Edition : January, 2025

Price : Rs. 11500/-

US\$ 310

© Datanet India Pvt. Ltd.

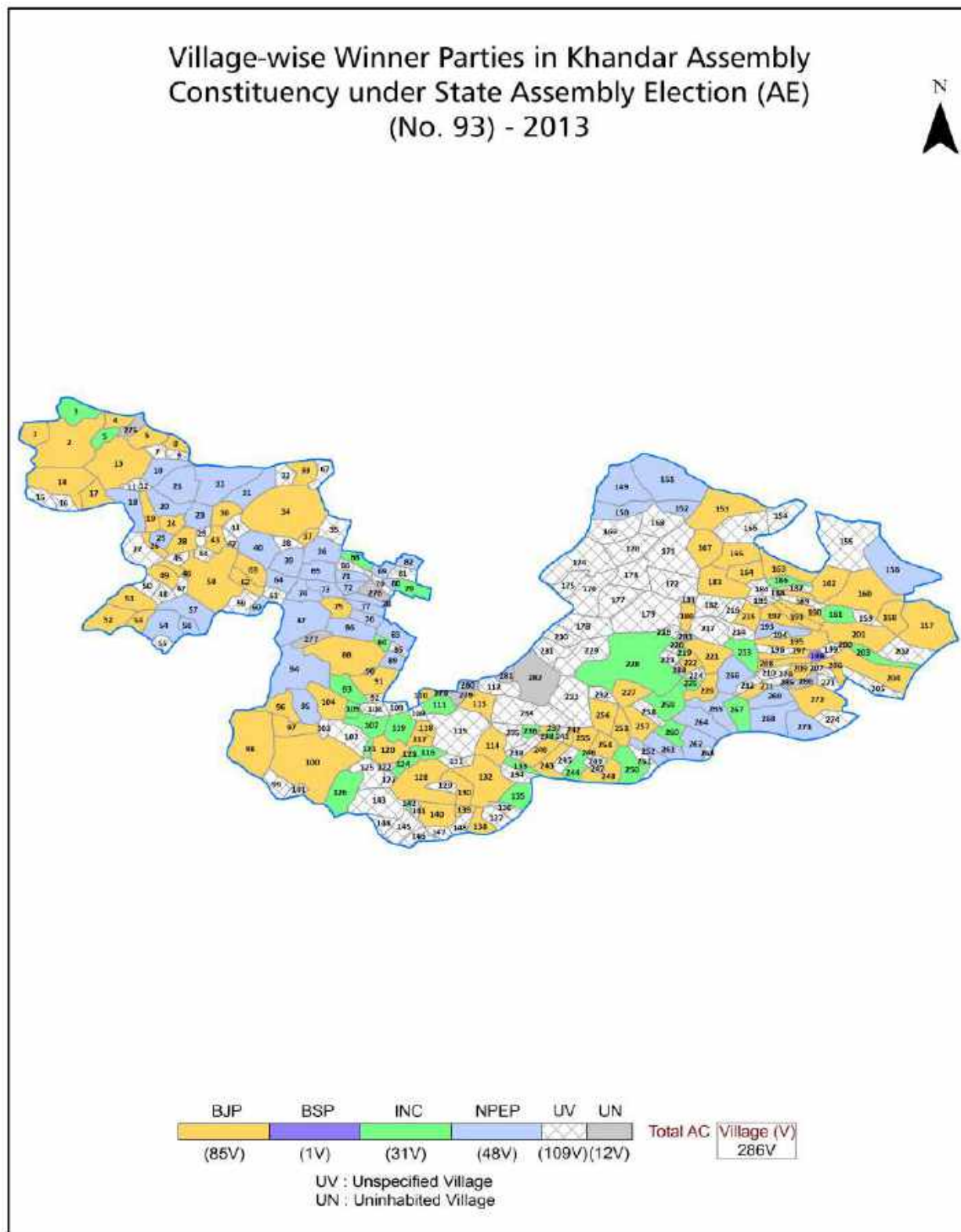
All rights reserved. No part of this book may be reproduced, stored in a retrieval system or transmitted in any form or by any means, mechanical photocopying, photographing, scanning, recording or otherwise without the prior written permission of the publisher. Please refer to Disclaimer at page no. 222 for the use of this publication.

Printed in India

Contents

No.	Particulars	Page No.
	Introduction	
1	Assembly Constituency - (Vidhan Sabha) at a Glance Features of Assembly as per Delimitation Commission of India (2008)	1-2
	Location and Political Maps	
2	Location Map Boundaries of Assembly Constituency - (Vidhan Sabha) in District Boundaries of Assembly Constituency under Parliamentary Constituency - (Lok Sabha) Village-wise Winner Parties- 2024, 2023, 2019, 2018, 2014, 2013, 2009 and 2008	3-11
	Administrative Setup (2011)	
3	District Sub-district Towns Villages Inhabited Villages Uninhabited Villages Village Panchayat Intermediate Panchayat	12-26
	Demographics (2011)	
4	Population Households Rural/Urban Population Villages by Population Size Sex Ratio (Total & 0-6 Years) Religious Population Social Population Literacy Rate	27-28
	Electoral Features	
5	Important Dates of Last Elections Held Electors by Gender Service Electors Voters Voters Turnout Polling Stations & Average Number of Electors per Polling Station Electors by Age Group Present Elected Representatives	29-34
	Historical Summary Election Results	
6	Vote Share of Major Parties Winning Margin (Number & Percentage) Polarity of Parties Summary Result of Assembly Segment of Parliamentary Elections 2024, 2019, 2014, 2009, 2004 and 1999 Summary Result of Assembly Elections 2023, 2018, 2013, 2008, 2003, 1998, 1993, 1990, 1985, 1980, 1977, 1972, 1967 and 1962	35-56
	Polling Station Level Election Results	
7	Name and Number of Polling Station 2024, 2023, 2019, 2018, 2014, 2013, 2009 and 2008 Polling Station-wise Electors, Voters & Voters Turnout 2024, 2023, 2019, 2018, 2014, 2013, 2009 and 2008 Polling Station wise Elections Results 2024, 2023, 2019, 2018, 2014, 2013, 2009 and 2008	57-202
	Share of Assembly Constituency	
8	Share of Assembly Constituency - (Vidhan Sabha) in State, District and Parliamentary Constituency - (Lok Sabha)	203
	Socio-Economic Amenities (2011)	
9	Access to Administrative Units Agricultural, Manufacturing and Industrial Commodities Demographic Indicators Education Health & Manpower Drinking Water Supply Sanitation Entertainment and Recreations Infrastructure Power Food Allocation Distribution and Marketing of Agriculture Commodities Infrastructure Transport and Road Infrastructure Communication Banking and Financial Services Land Use Irrigation Source	205-219
10	Abbreviation & Sources	220-221
11	Disclaimer	222

Location & Political Map



Administrative Setup

List of Village Panchayat & Intermediate Panchayat (Block) Name - 2011

Village Name	Village Panchayat Name	Intermediate Panchayat Name
Aarampura	Mui	Sawai Madhopur
Abhaipura	Tapur	Sawai Madhopur
Adalwara Kalan	Adalwara Kalan	Sawai Madhopur
Adalwara Khurd	Jola	Sawai Madhopur
Adoondi	Atoon Kalan	Sawai Madhopur
Ajeetpura	Lahsoda	Khandar
Akhegarh	Akhegarh	Khandar
Akoda	Seengor Kalan	Khandar
Akodiya	Rampura	Khandar
Allapur	Allapur	Khandar
Anchher	Rampura	Khandar
Andholi	Banjari	Sawai Madhopur
Aniyala	Aniyala	Khandar
Atoon Kalan	Atoon Kalan	Sawai Madhopur
Atoon Khurd	Atoon Kalan	Sawai Madhopur
Awand	Lahsoda	Khandar
Badhpur	Allapur	Khandar
Bagawda	Khijoori	Khandar
Bageena	Jhonpra	Sawai Madhopur
Bagora	Kuredi	Khandar
Bahrawada Kalan	Bahrawada Kalan	Khandar
Bahrawanda Khurd	Bahrawanda Khurd	Khandar
Bajoli	Bichpuri Goojran	Khandar
Balapura	Phalaudi	Khandar
Baler	Baler	Khandar
Balriya	Balriya	Sawai Madhopur
Balwan Khurd	Chitara	Khandar
Banderiya	Didayach	Sawai Madhopur
Bangarda Kalan	Kyarda Kalan	Khandar

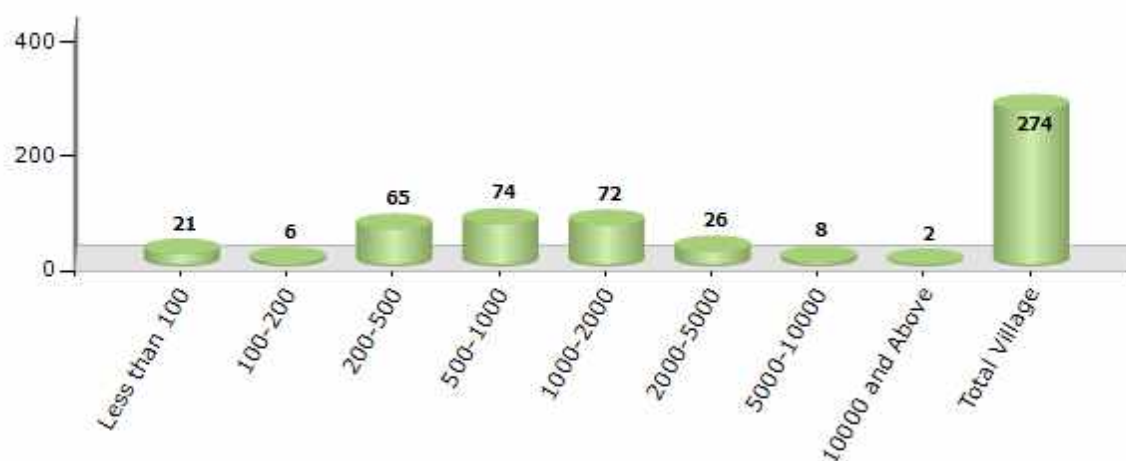
Contd....

Demographic

Number of Villages by Population Size - 2011

Less than 100	100-200	200-500	500-1000	1000-2000	2000-5000	5000-10000	10000 and Above	Total Village
21	6	65	74	72	26	8	2	274

Number of Villages by Population Size - 2011

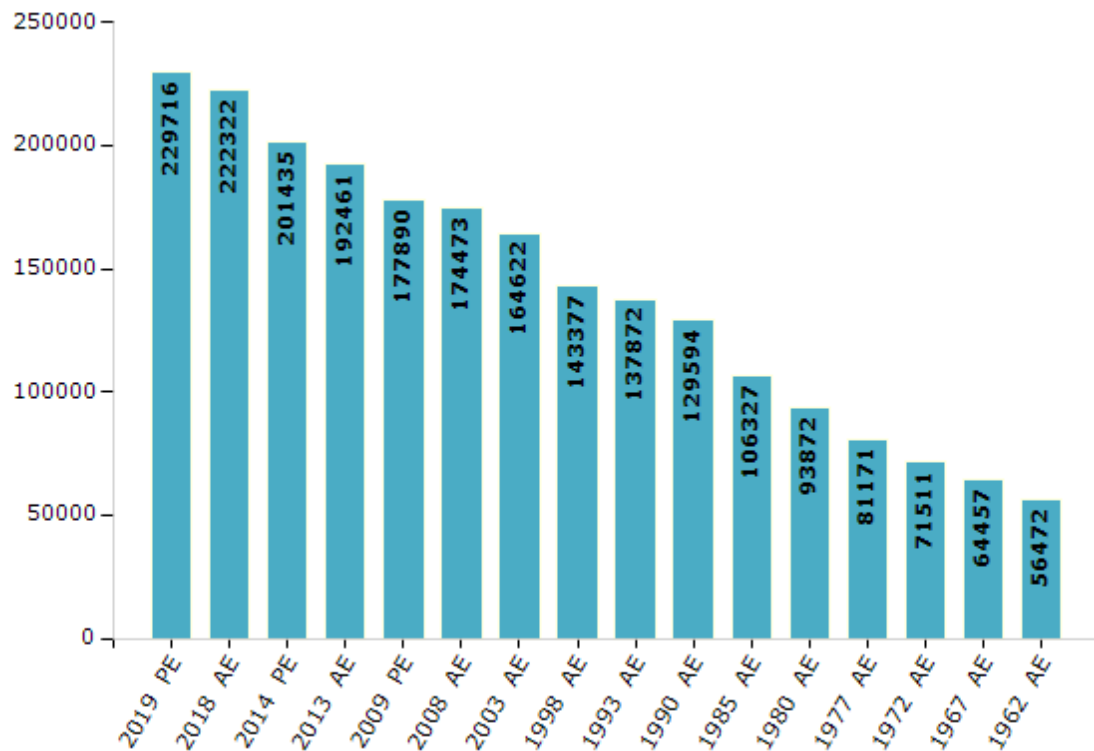


Electoral Features

Electors by Male & Female

Year	Male	Female	Others	Total	Year	Male	Female	Others	Total
2019 PE	122553	107163	0	229716	1993 AE	73026	64846	-	137872
2018 AE	118818	103504	0	222322	1990 AE	68731	60863	-	129594
2014 PE	109124	92311	0	201435	1985 AE	55545	50782	-	106327
2013 AE	104220	88241	0	192461	1980 AE	48932	44940	-	93872
2009 PE	96153	81737	-	177890	1977 AE	41867	39304	-	81171
2008 AE	93750	80723	-	174473	1972 AE	37038	34473	-	71511
2004 PE	-	-	-	-	1967 AE	-	-	-	64457
2003 AE	87748	76874	-	164622	1962 AE	-	-	-	56472
1999 PE	-	-	-	-	1957 AE	-	-	-	-
1998 AE	75916	67461	-	143377	1952 AE	-	-	-	-

Number of Electors

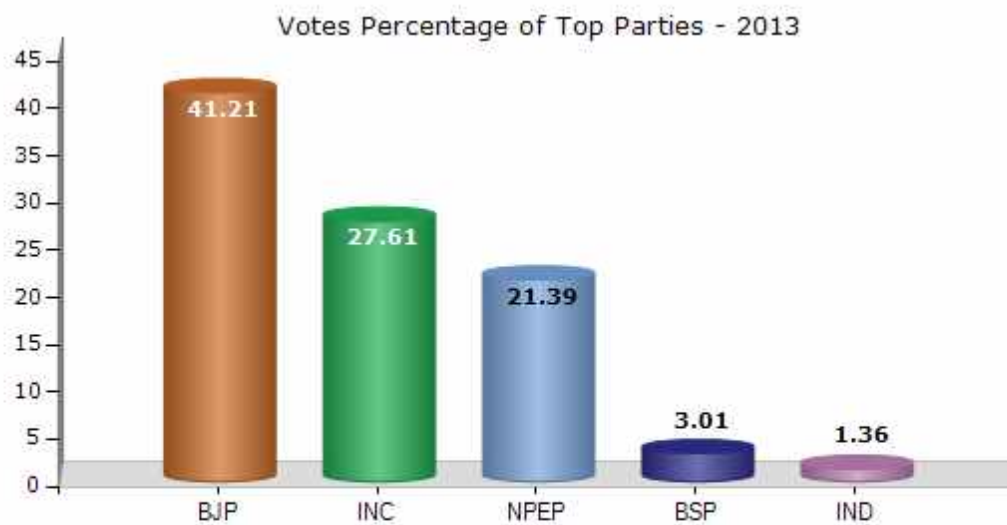


Note : AE : Assembly Election, PE : Assembly Segment of Parliamentary Election

Historical Summary Election Results

Summary Result of Assembly Election - 2013

Candidate Name	Party	Votes	Votes %
Jitendra Kumar Gothwal	BJP	58609	41.21
Ashok	INC	39267	27.61
Rakesh Kumar	NPEP	30424	21.39
Naresh Kumar	BSP	4277	3.01
Chothmal Bairwa	IND	1937	1.36
Sampati Bai	IND	1456	1.02
Arvind Kumar Bairwa	IND	944	0.66
Bhagawan Das	BYS	923	0.65
	NOTA	4382	3.08



Polling Station Level Election Results

Number and Name of Polling Stations (PS) (2018)

Number of Polling Stations	Name of Polling Stations	Number of Polling Stations	Name of Polling Stations
1	Govt. Primary School Kanwarpura	22	Govt. Primary School Abhaypura
2	Govt. Senior Secondary School Shiwar Room No. 1	23	Govt. Higher Secondary School Ancher
3	Govt. Senior Secondary School Shiwar Room No. 2	24	Govt. Upper Primary School Devli
4	Govt. Primary School Shivar Room No. 1	25	Govt. Primary School Dholi
5	Govt. Girls Higher Secondary School R.N. 5 Shivar	26	Govt. Higher Secondary School Didayach Room No. 1
6	Govt. Girls Higher Secondary School R.N. 7 Shivar	27	Govt. Higher Secondary School Bhawan Didayach Room NO. 2
7	Govt. Upper Primary School Piplya	28	Govt. Upper Primary School Bandriya
8	Govt. Higher Secondary School Mahapura	29	Govt. Secondary School Bagina
9	Govt. Upper Primary School Murlimanoharpura	30	Govt. Higher Secondary School N. Part Jhonpra
10	Govt. Higher Secondary School Isarda Room No. 7	31	Govt. Primary Sanskrit School Jhonpra
11	Govt. Higher Secondary School Isarda Room No. 8	32	Govt. Primary School Sirohi
12	Govt. Girls Secondary School Isarda	33	Govt. Primary School Trilokpura
13	Govt. Girls Secondary School Isarda	34	Govt. Primary School Jharkund
14	Govt. Secondary School Solpur	35	Govt. Upper Primary School Jagmoda
15	Govt. Higher Secondary School North Part Sarsop Room No. 1	36	Govt. Primary School Bansala
16	Govt. Girls Secondary School North Part Near Hall Sarsop	37	Govt. Primary School Sawaiganj
17	Govt. Girls Secondary School Central Hall Sarsop	38	Govt. Higher Secondary School Panvdera Room No. 1
18	Govt. Higher Secondary School South Part Sarsop	39	Govt. Higher Secondary School Room No. 2 Pavadera
19	Govt. Higher Secondary School Tapur	40	Govt. Primary School Nayaganv
20	Govt. Higher Secondary School Tapur Room No. 2	41	Govt. Higher Secondary School Room No. 1 Bhedola
21	Govt. Upper Primary School Jhadoda	42	Govt. Higher Secondary School Room No. 2 Bhedola

Contd....

Polling Station Level Election Results

Polling Station-wise Votes Secured by Overall Top Five Parties in Khandar Assembly in Assembly Election (AE) under Tonk-Sawai Madhopur Parliamentary Constituency in Rajasthan (2018)

Number of Polling Station	Winner - Ashok (INC)	Runner-up - Jitendra Kumar Gothwal (BJP)	3rd - Ramprakash (BSP)	4th - Balram Bairwa (IND)	5th - Ramjilal (BRSP)	NOTA	Other	Total Votes Secured
36	318	71	1	2	0	6	3	401
37	346	110	2	1	0	3	2	464
38	275	287	3	3	1	9	4	582
39	357	289	6	3	2	5	1	663
40	273	92	4	2	4	5	2	382
41	428	355	2	1	2	14	4	806
42	384	279	5	3	2	4	4	681
43	340	330	6	5	8	10	7	706
44	269	430	9	11	6	8	4	737
45	269	403	7	4	1	18	9	711
46	391	267	3	5	0	6	5	677
47	338	430	2	2	1	5	2	780
48	442	71	1	0	1	3	1	519
49	503	314	5	5	2	26	9	864
50	595	236	10	5	1	16	2	865
51	199	431	8	7	3	15	10	673
52	442	255	16	5	1	16	6	741
53	411	201	28	2	1	11	4	658
54	391	167	5	4	0	11	2	580
55	314	162	3	3	3	3	2	490
56	376	119	1	8	4	14	4	526
57	283	136	4	2	0	10	3	438
58	285	195	5	5	1	5	6	502
59	326	107	5	0	0	10	1	449
60	423	295	5	1	0	16	2	742
61	483	314	4	0	1	17	3	822
62	275	439	4	12	3	31	6	770
63	315	408	6	12	0	16	2	759
64	222	298	2	4	1	15	4	546
65	409	408	3	6	1	18	7	852
66	364	225	3	3	1	7	3	606
67	384	258	2	5	0	7	9	665
68	370	216	0	1	0	20	3	610
69	349	109	8	0	1	1	1	469
70	546	152	5	2	3	13	2	723

Contd....

Polling Station Level Election Results

Winner, Runner-up and 3rd Party Position & Winning Margin According to Polling Stations in Khandar Assembly in Assembly Election (AE) under Tonk-Sawai Madhopur Parliamentary Constituency in Rajasthan (2018)

Polling Station Number	Winner Party	Winner Votes (%)	Runner-up Party	Runner-up Votes (%)	Winning Margin Votes (%)	Third Party	Third Party Votes (%)	Other Votes (%)
71	INC	281 (57.35)	BJP	184 (37.55)	97 (19.8)	BSP	4 (0.82)	21 (4.29)
72	INC	310 (65.96)	BJP	151 (32.13)	159 (33.83)	BSP	4 (0.85)	5 (1.06)
73	INC	329 (77.23)	BJP	77 (18.08)	252 (59.15)	IND (CB)	3 (0.7)	17 (3.99)
74	INC	450 (58.98)	BJP	262 (34.34)	188 (24.64)	BSP	13 (1.7)	38 (4.98)
75	INC	629 (88.59)	BJP	73 (10.28)	556 (78.31)	IND (CB)	2 (0.28)	6 (0.85)
76	INC	487 (87.59)	BJP	62 (11.15)	425 (76.44)	IND (BB)	1 (0.18)	6 (1.08)
77	INC	212 (62.35)	BJP	112 (32.94)	100 (29.41)	IND (BB)	6 (1.76)	10 (2.94)
78	INC	373 (79.36)	BJP	81 (17.23)	292 (62.13)	BSP	3 (0.64)	13 (2.77)
79	INC	248 (81.85)	BJP	50 (16.5)	198 (65.35)	BSP	1 (0.33)	4 (1.32)
80	INC	213 (59.83)	BJP	137 (38.48)	76 (21.35)	BSP	2 (0.56)	4 (1.12)
81	INC	460 (62.93)	BJP	224 (30.64)	236 (32.29)	BSP	10 (1.37)	37 (5.06)
82	INC	426 (74.48)	BJP	116 (20.28)	310 (54.2)	BSP	19 (3.32)	11 (1.92)
83	INC	453 (67.71)	BJP	199 (29.75)	254 (37.96)	BSP	4 (0.6)	13 (1.94)
84	INC	449 (74.71)	BJP	140 (23.29)	309 (51.42)	IND (BB)	2 (0.33)	10 (1.66)
85	INC	539 (85.69)	BJP	87 (13.83)	452 (71.86)	BSP	1 (0.16)	2 (0.32)
86	INC	559 (84.31)	BJP	79 (11.92)	480 (72.39)	BSP	6 (0.9)	19 (2.87)
87	INC	706 (86.73)	BJP	84 (10.32)	622 (76.41)	BSP	6 (0.74)	18 (2.21)
88	INC	498 (67.66)	BJP	177 (24.05)	321 (43.61)	BSP	11 (1.49)	50 (6.79)
89	INC	367 (47.6)	BJP	357 (46.3)	10 (1.3)	IND (BB)	10 (1.3)	37 (4.8)
90	INC	314 (66.81)	BJP	145 (30.85)	169 (35.96)	BYS	2 (0.43)	9 (1.91)
91	INC	511 (58)	BJP	341 (38.71)	170 (19.29)	BSP	6 (0.68)	23 (2.61)
92	INC	655 (75.29)	BJP	162 (18.62)	493 (56.67)	BSP	12 (1.38)	41 (4.71)
93	INC	226 (69.97)	BJP	90 (27.86)	136 (42.11)	BSP	2 (0.62)	5 (1.55)
94	INC	333 (65.29)	BJP	156 (30.59)	177 (34.7)	IND (BB)	8 (1.57)	13 (2.55)
95	INC	528 (73.33)	BJP	174 (24.17)	354 (49.16)	BRSP	3 (0.42)	15 (2.08)
96	INC	312 (57.88)	BJP	203 (37.66)	109 (20.22)	IND (BB)	6 (1.11)	18 (3.34)
97	INC	423 (56.63)	BJP	277 (37.08)	146 (19.55)	BSP	8 (1.07)	39 (5.22)
98	BJP	472 (59.6)	INC	262 (33.08)	210 (26.52)	BSP	8 (1.01)	50 (6.31)
99	INC	525 (64.89)	BJP	247 (30.53)	278 (34.36)	BSP	15 (1.85)	22 (2.72)
100	BJP	417 (48.26)	INC	404 (46.76)	13 (1.5)	BSP	12 (1.39)	31 (3.59)
101	INC	427 (72.25)	BJP	139 (23.52)	288 (48.73)	BSP	2 (0.34)	23 (3.89)
102	INC	341 (72.55)	BJP	101 (21.49)	240 (51.06)	BSP	6 (1.28)	22 (4.68)
103	INC	319 (58.75)	BJP	193 (35.54)	126 (23.21)	IND (BB)	7 (1.29)	24 (4.42)
104	BJP	367 (73.69)	INC	93 (18.67)	274 (55.02)	BSP	10 (2.01)	28 (5.62)
105	INC	414 (94.09)	BJP	18 (4.09)	396 (90)	BSP	2 (0.45)	6 (1.36)

Contd....

Socio-Economic Amenities - Rural

Access to Education Facilities

Particulars	Number of Village (% of Population)				
	Available	Not Available	If Not Available (Distance of Nearest Facility)		
			A	B	C
Govt. Primary School	182 (92)	92 (8)	13 (1)	2 (0)	1 (0)
Private Primary School	98 (69)	176 (31)	57 (5)	18 (2)	1 (0)
Govt. Middle School	94 (70)	180 (30)	87 (14)	25 (4)	6 (1)
Private Middle School	70 (55)	204 (45)	29 (3)	12 (2)	5 (1)
Govt. Secondary School	60 (57)	214 (43)	94 (18)	81 (17)	23 (5)
Private Secondary School	35 (39)	239 (61)	7 (2)	1 (0)	2 (0)
Govt. Senior Secondary School	18 (31)	256 (69)	48 (11)	109 (32)	67 (17)
Private Senior Secondary School	11 (17)	263 (83)	1 (0)	1 (0)	24 (4)
Govt. Arts and Science Degree College	0 (0)	274 (100)	23 (10)	45 (15)	158 (57)
Private Arts and Science Degree College	2 (4)	272 (96)	0 (0)	8 (2)	38 (12)
Govt. Engineering College	0 (0)	274 (100)	0 (0)	0 (0)	193 (72)
Private Engineering College	0 (0)	274 (100)	0 (0)	3 (1)	76 (27)
Govt. Medicine College	0 (0)	274 (100)	0 (0)	0 (0)	257 (96)
Private Medicine College	0 (0)	274 (100)	1 (0)	0 (0)	16 (4)
Govt. Management Institute	0 (0)	274 (100)	0 (0)	0 (0)	146 (61)
Private Management Institute	0 (0)	274 (100)	1 (0)	0 (0)	127 (39)
Govt. Polytechnic	0 (0)	274 (100)	6 (2)	16 (8)	234 (88)
Private Polytechnic	1 (0)	273 (100)	0 (0)	0 (0)	17 (2)
Govt. Vocational Training School/ITI	1 (4)	273 (96)	23 (10)	53 (17)	169 (58)
Private Vocational Training School/ITI	0 (0)	274 (100)	0 (0)	1 (1)	26 (10)
Govt. Non Formal Training Centre	0 (0)	274 (100)	8 (2)	30 (8)	171 (59)
Private Non Formal Training Centre	0 (0)	274 (100)	15 (8)	20 (9)	28 (10)
Govt. School For Disabled	0 (0)	274 (100)	0 (0)	0 (0)	132 (56)
Private School For Disabled	0 (0)	274 (100)	2 (0)	7 (2)	133 (42)
Government Others	0 (0)	274 (100)	0 (0)	0 (0)	0 (0)
Private Others	0 (0)	274 (100)	0 (0)	0 (0)	0 (0)

Note : Distance A : Less than 5 km; B : Between 5-10 km; C : 10+ km.; Source : Data Analysis is based on 2011 Census.

DISCLAIMER

The Terms of Use and Disclaimer of Datanet India Private Limited (hereinafter referred to as "Datanet") for use of this analysis report of **Khandar Assembly Constituency (Khandar Vidhan Sabha)** :-

1. **Assembly Factbook™** is a Registered Trade Mark owned by Datanet.
2. All the maps are sketched and graphical representation only and have not been drawn to the scale and also not to represent the actual geographical area or boundary of the unit.
3. The data for the aforesaid analysis is based on authentic sources and has been culled from the various publications of Census, CSO and NSSO for district and block level data, various central and state government departments, Central & State Elections Commissions and the concerned Returning Officers' releases, Electoral Rolls, Election results and allied publications, internal assessment, surveys, estimates and analysis. Therefore, certain adjustment of data at micro level may have been done to arrive closer to the macro data.
4. Data have been provided on an "As Is" and "As AVAILABLE" basis
5. The colours shown in the maps or diagram and charts of a particular party, alliance or AC are indicative and do not represent them.
6. This publication which includes maps, sheets, graphs and data would be the property under copyright of Datanet only. The user may use these for its internal study, analysis and research purposes. It's public display, re-selling or any commercial uses by the user are not allowed.
7. Datanet has taken due care and caution in compilation and processing of data and allied information, but does not guarantee the accuracy, adequacy or completeness of any information/analysis and will be not responsible for any errors or omissions or for the results obtained from the use of such information/analysis.
8. All the contents for the publication have been culled from various authentic sources and Datanet reasonably believes such sources to be reliable, but does not make any representations, express or implied as to the accuracy or fitness of use of such information. The information or contents of the information/analysis do not constitute advice and should not be relied upon in making (or refraining from making) any decision. Any reliance placed upon the information provided by Datanet is the sole responsibility and strictly at the user's risk.
9. In no event will Datanet be liable for any damages (including, without limitation, damages for loss of business projects, or loss of profits) arising in contract, tort or otherwise from the use of or inability to use any of its contents, or from any action taken (or refrained from being taken) as a result of using the analysis or any of its contents. Datanet its directors, owners, editors, officials, employees, distributor and agents or any associate will not be liable for any errors in the information contained or any consequences arising from the use of the contents of the provided information/analysis.
10. If any provision of these terms and conditions is held invalid or illegal or unenforceable for any reason by any court of competent jurisdiction, such provision shall be severed and the remainder of provisions of the terms and conditions shall continue in full force and effect as if the Term of Use had been executed with the invalid, illegal or unenforceable provision eliminated.
11. If there are any discrepancies in the information provided, please bring it to attention of Datanet for suitable rectification measures.

Buy Online This Complete Book At
Datanet India eBooks Store

www.indiastatpublications.com

or go directly at

[http://www.indiastatpublications.com/
Assembly_factbook/Rajasthan/Tonk-Sawai_Madhopur/
Khandar](http://www.indiastatpublications.com/Assembly_factbook/Rajasthan/Tonk-Sawai_Madhopur/Khandar)

 **indiastat**elections

ISBN : 978-93-87293-05-2



9 789387 293052