



Rajasthan

# Assembly Factbook™

Malpura Assembly Constituency



Key Electoral Data of Malpura  
Assembly Constituency (Vidhan Sabha)

Rajasthan  
**Assembly Factbook**<sup>TM</sup>  
Malpura Assembly Constituency



Malpura Vidhan Sabha

## **Editor & Director**

Dr. R.K. Thukral

## **Research Editor**

Dr. Shafeeq Rahman

## **Compiled, Researched and Published by Datanet India Pvt. Ltd.**

D-100, 1st Floor,

Okhla Industrial Area, Phase-I,  
New Delhi- 110020.

Ph.: 91-11- 43580781-84

Email : support@indiastatpublications.com

Website : www.indiastatelections.com

## **Online Book Store :**

www.indiastatpublications.com

**Report No. :** AFB/RJ-094-0125

**ISBN :** 978-93-87293-30-4

**First Edition :** January, 2018

**Eighth Updated Edition :** January, 2025

**Price :** Rs. 11500/-

US\$ 310

**© Datanet India Pvt. Ltd.**

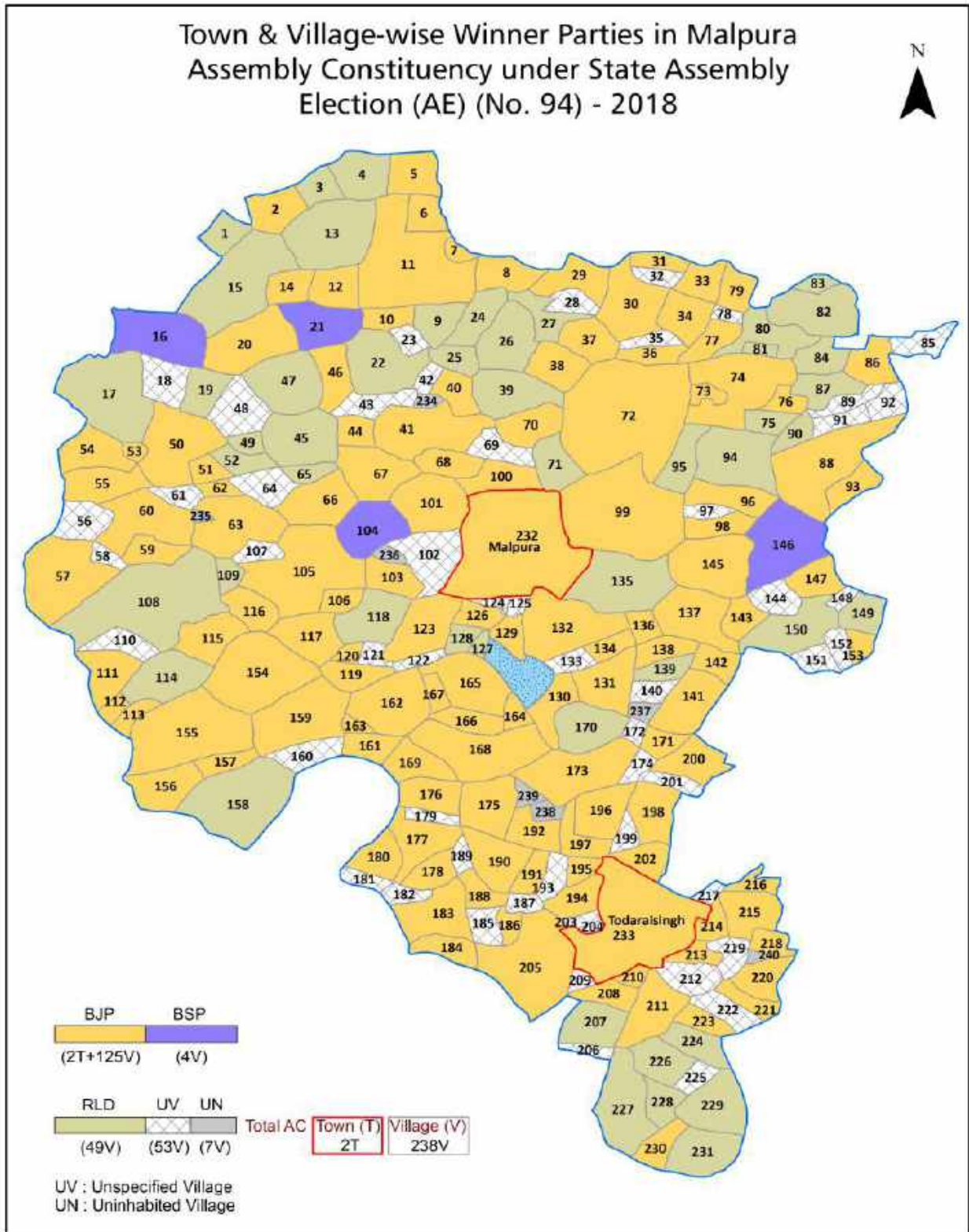
All rights reserved. No part of this book may be reproduced, stored in a retrieval system or transmitted in any form or by any means, mechanical photocopying, photographing, scanning, recording or otherwise without the prior written permission of the publisher. Please refer to Disclaimer at page no. 239 for the use of this publication.

Printed in India

## Contents

No.	Particulars	Page No.
	<b>Introduction</b>	
1	Assembly Constituency - (Vidhan Sabha) at a Glance   Features of Assembly as per Delimitation Commission of India (2008)	1-2
	<b>Location and Political Maps</b>	
2	Location Map   Boundaries of Assembly Constituency - (Vidhan Sabha) in District   Boundaries of Assembly Constituency under Parliamentary Constituency - (Lok Sabha)   Town & Village-wise Winner Parties- 2024, 2023, 2019, 2018, 2014, 2013, 2009 and 2008	3-11
	<b>Administrative Setup (2011)</b>	
3	District   Sub-district   Towns   Villages   Inhabited Villages   Uninhabited Villages   Village Panchayat   Intermediate Panchayat	12-23
	<b>Demographics (2011)</b>	
4	Population   Households   Rural/Urban Population   Towns and Villages by Population Size   Sex Ratio (Total & 0-6 Years)   Religious Population   Social Population   Literacy Rate	24-25
	<b>Electoral Features</b>	
5	Important Dates of Last Elections Held   Electors by Gender   Service Electors   Voters   Voters Turnout   Polling Stations & Average Number of Electors per Polling Station   Electors by Age Group   Present Elected Representatives	26-31
	<b>Historical Summary Election Results</b>	
6	Vote Share of Major Parties   Winning Margin (Number & Percentage)   Polarity of Parties   Summary Result of Assembly Segment of Parliamentary Elections 2024, 2019, 2014, 2009, 2004 and 1999   Summary Result of Assembly Elections 2023, 2018, 2013, 2008, 2003, 1998, 1993, 1990, 1985, 1980, 1977, 1972, 1967, 1962, 1957 and 1952	32-55
	<b>Polling Station Level Election Results</b>	
7	Name and Number of Polling Station 2024, 2023, 2019, 2018, 2014, 2013, 2009 and 2008   Polling Station-wise Electors, Voters & Voters Turnout 2024, 2023, 2019, 2018, 2014, 2013, 2009 and 2008   Polling Station wise Elections Results 2024, 2023, 2019, 2018, 2014, 2013, 2009 and 2008	56-219
	<b>Share of Assembly Constituency</b>	
8	Share of Assembly Constituency - (Vidhan Sabha) in State, District and Parliamentary Constituency - (Lok Sabha)	220
	<b>Socio-Economic Amenities (2011)</b>	
9	Access to Administrative Units   Agricultural, Manufacturing and Industrial Commodities   Demographic Indicators   Education   Health & Manpower   Drinking Water Supply   Sanitation   Entertainment and Recreations Infrastructure   Power   Food Allocation Distribution and Marketing of Agriculture Commodities Infrastructure   Transport and Road Infrastructure   Communication   Banking and Financial Services   Land Use   Irrigation Source	222-236
10	<b>Abbreviation &amp; Sources</b>	237-238
11	<b>Disclaimer</b>	239

Location & Political Map



## Administrative Setup

### List of Village Panchayat & Intermediate Panchayat (Block) Name - 2011

Village Name	Village Panchayat Name	Intermediate Panchayat Name
Adoosya	Antoli	Malpura
Ajmeri	Soda Baori	Malpura
Akhatari	Parli	Malpura
Amarpura	Kacholiya	Malpura
Amba Pura	Tordi	Malpura
Amli Charnan	Lamba Hari Singh	Malpura
Amli Purohitan	Kalmanda	Malpura
Amli Sookh	Dholi	Malpura
Antoli	Antoli	Malpura
Araniya Bassi	Chainpura	Malpura
Asan Jogiyan	Deval	Malpura
Awra	Awra	Malpura
Bachhera	Malikpur	Malpura
Badgaon @ Jarkhiya	Antoli	Malpura
Badripura	Moondiya Kalan	Todaraisingh
Baghpura	Budha Dewal	Malpura
Bagri	Morla	Malpura
Bagri	Bassi	Todaraisingh
Balapura	Lawa	Malpura
Balapura	Mehroo	Todaraisingh
Balapura Gujran	Malikpur	Malpura
Bambori	Sitarampura	Malpura
Banediya Charnan	Kirawal	Malpura
Baneriya Charnan	Kanwarawas	Todaraisingh
Banka Khera	Rindalya Rampura	Todaraisingh
Bapdunda	Barol	Malpura
Barol	Barol	Malpura
Bas Sonwa	Basera	Todaraisingh
Basera	Basera	Todaraisingh

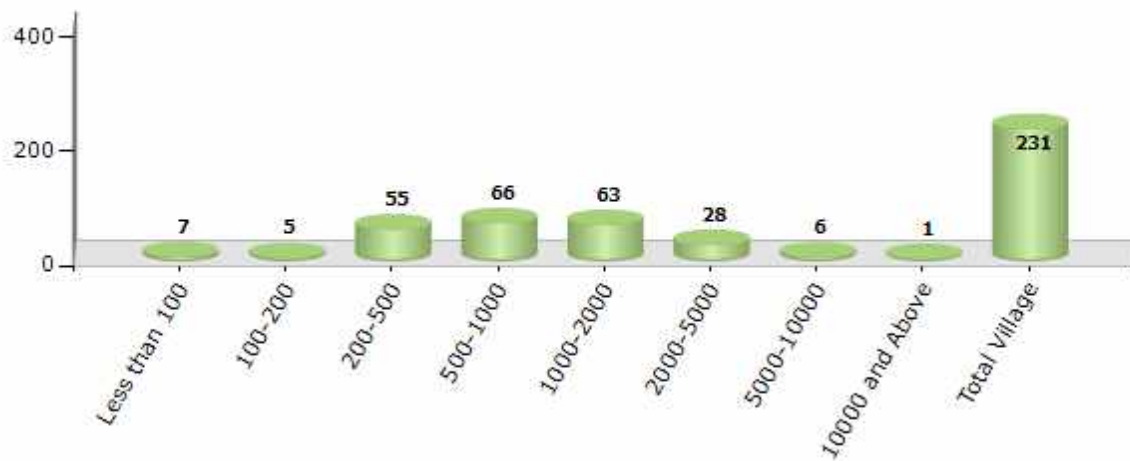
Contd....

Demographic

Number of Villages by Population Size - 2011

Less than 100	100-200	200-500	500-1000	1000-2000	2000-5000	5000-10000	10000 and Above	Total Village
7	5	55	66	63	28	6	1	231

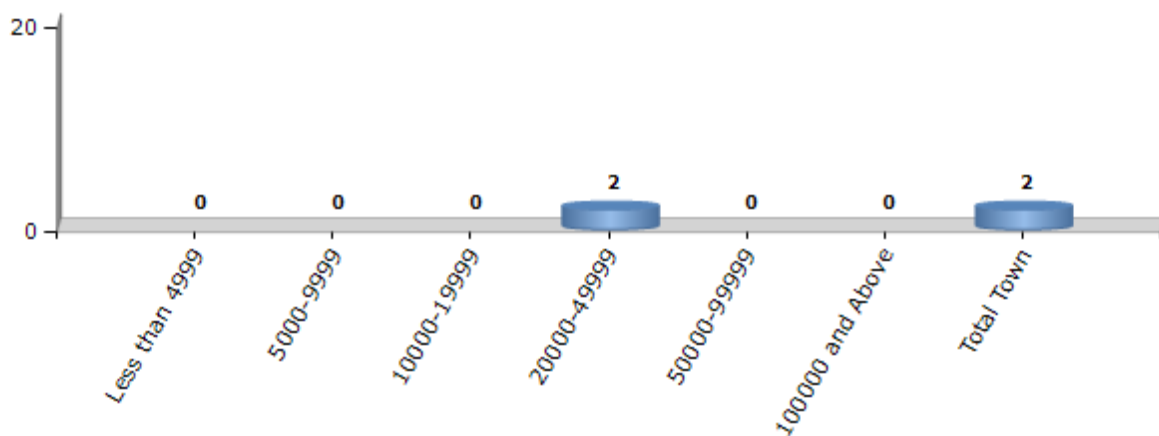
Number of Villages by Population Size - 2011



Number of Towns by Population Size - 2011

Less than 4999	5000-9999	10000-19999	20000-49999	50000-99999	100000 and Above	Total Town
0	0	0	2	0	0	2

Number of Towns by Population Size - 2011

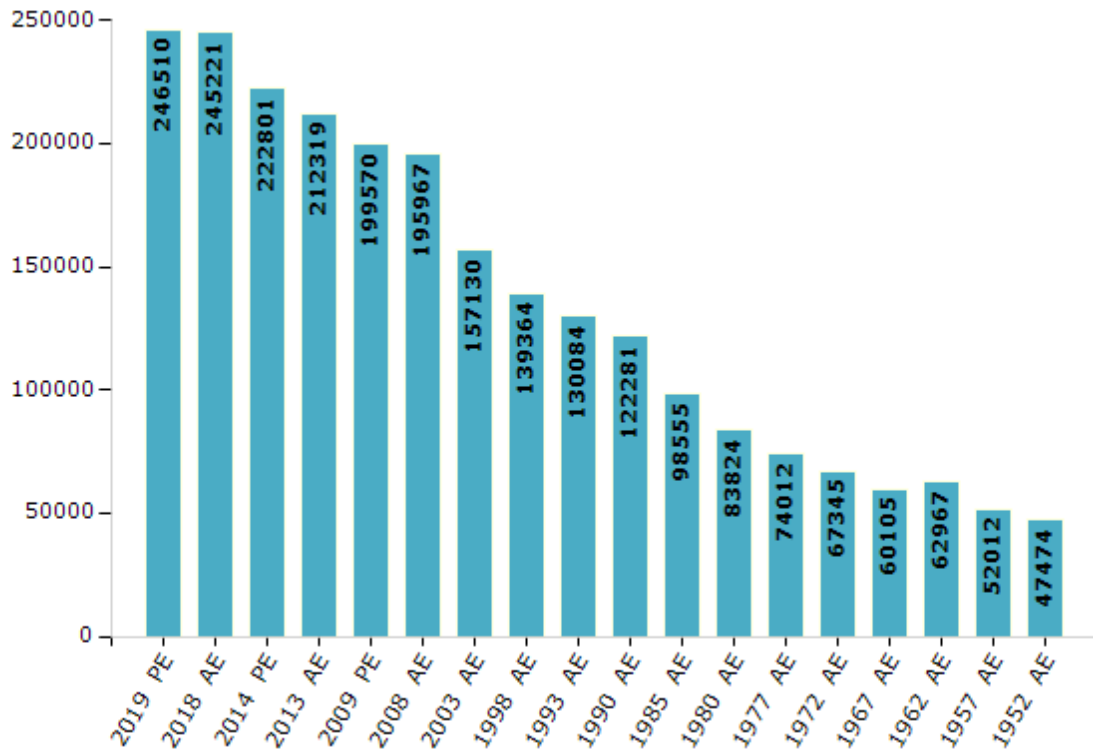


## Electoral Features

### Electors by Male & Female

Year	Male	Female	Others	Total	Year	Male	Female	Others	Total
2019 PE	127239	119271	0	246510	1993 AE	66578	63506	-	130084
2018 AE	126476	118745	0	245221	1990 AE	62504	59777	-	122281
2014 PE	115590	107211	0	222801	1985 AE	49798	48757	-	98555
2013 AE	110331	101988	0	212319	1980 AE	42227	41597	-	83824
2009 PE	102862	96708	-	199570	1977 AE	37690	36322	-	74012
2008 AE	100698	95269	-	195967	1972 AE	34208	33137	-	67345
2004 PE	-	-	-	-	1967 AE	-	-	-	60105
2003 AE	80436	76694	-	157130	1962 AE	-	-	-	62967
1999 PE	-	-	-	-	1957 AE	-	-	-	52012
1998 AE	71495	67869	-	139364	1952 AE	-	-	-	47474

Number of Electors



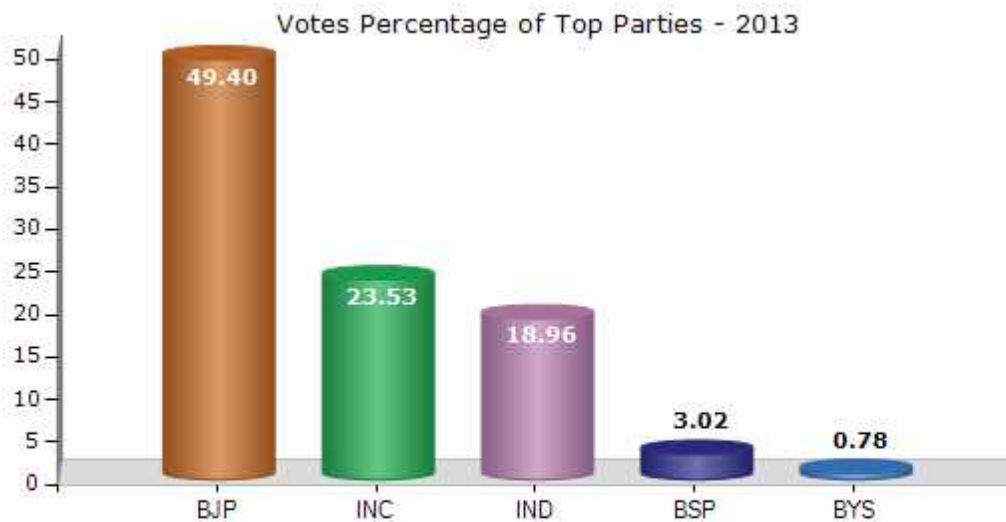
Note : AE : Assembly Election, PE : Assembly Segment of Parliamentary Election



## Historical Summary Election Results

### Summary Result of Assembly Election - 2013

Candidate Name	Party	Votes	Votes %
Kanhiyalal	BJP	76799	49.4
Rambilas Choudhary	INC	36578	23.53
Surendra Vyas	IND	29474	18.96
Chanda	BSP	4697	3.02
Khemraj	BYS	1205	0.78
Ram Ratan Kumar Sharma	IND	760	0.49
Narendra Singh	IND	752	0.48
Jagdish Lal Jat	SP	552	0.36
Manisha	NPEP	357	0.23
Surendra Singh	RJVP	347	0.22
Durgalal	JGP	220	0.14
	NOTA	3732	2.4



## Polling Station Level Election Results

### Number and Name of Polling Stations (PS) (2018)

Number of Polling Stations	Name of Polling Stations	Number of Polling Stations	Name of Polling Stations
1	Government Higher Secondary School R.N. 13 Parli	22	Government Upper Primary School Kuhara
2	Government Higher Secondary School R.N. 2 Parli	23	Government Upper Primary School Gul Gaon
3	Government Adarsh Upper Primary School Akhtari	24	Government Primary School CRC Lamba Harisingh
4	Government Secondary School Doriya	25	Government Upper Primary School Bapunager (Hudko) Lamba Harisingh
5	Government Upper Primary School Tundera	26	Government Higher Secondary School New Building Left Side Lamba Harisingh
6	Government Upper Primary School Sitapura	27	Government Primary School Ka Hall Lamba Harisingh
7	Government Higher Secondary School R.N. 4 Nagar	28	Government Higher Secondary School New Building Right Side Lamba Harisingh
8	Government Higher Secondary School R.N. 5 Nagar	29	Government Higher Secondary School Kamra No. 18 Budha Dewal
9	Government Primary School R.N. 4 Nagar	30	Government Higher Secondary School Kamra No. 16 Budha Dewal
10	Government Senior Secondary School Room No. 3 Awara	31	Government Upper Primary School Baghpura
11	Government Senior Secondary School R.N. 5 Awara	32	Government Upper Primary School Arniyan Urf Sawai Ramsingh Pura
12	Government Upper Primary School Kumahariya	33	Government Upper Primary School Kishanpura
13	Government Upper Primary School Gulabpura	34	Government Upper Primary School Sanodiya
14	Government Upper Primary School Selsagar	35	Government Higher Secondary School R.No. 3 Jharli
15	Government Upper Primary School Syah	36	Government Higher Secondary School R.No. 1 Jharli
16	Government Secondary School Kurad	37	Government Upper Primary School Lamiya Junardar
17	Government Upper Primary School Dethani	38	Government Upper Primary School Sangrampura
18	Government Senior Secondary School R.N. 2 Antoli	39	Government Upper Primary School Dheebru
19	Government Senior Secondary School R.N. 3 Antoli	40	Government Higher Secondary School Right Side Kantoli
20	Government Primary School Suwadiyari	41	Government Higher Secondary School Left Side Kantoli
21	Government Upper Primary School Adusya	42	Government Upper Primary School Nayagaon Jatan

Contd....

## Polling Station Level Election Results

### Polling Station-wise Votes Secured by Overall Top Five Parties in Malpura Assembly in Assembly Election (AE) under Tonk-Sawai Madhopur Parliamentary Constituency in Rajasthan (2018)

Number of Polling Station	Winner - Kanhiya Lal (BJP)	Runner-up - Ranveer Phalwan (RLD)	3rd - Narendra Singh Aamli (BSP)	4th - Jeetram (IND)	5th - Radheyshyam Vaishnav (SHS)	NOTA	Other	Total Votes Secured
36	253	337	5	3	5	8	18	629
37	260	145	19	0	4	5	30	463
38	281	175	9	1	2	2	16	486
39	320	188	9	11	4	6	26	564
40	380	342	17	9	2	5	37	792
41	430	273	10	0	4	17	31	765
42	409	73	11	6	1	5	9	514
43	466	222	28	14	21	16	60	827
44	354	69	148	4	2	8	23	608
45	462	61	61	3	0	0	8	595
46	170	205	0	3	5	2	10	395
47	225	199	4	2	3	4	17	454
48	472	255	47	8	14	8	64	868
49	415	201	17	7	10	6	31	687
50	210	221	5	0	4	1	17	458
51	250	240	10	4	2	2	15	523
52	123	503	48	1	9	14	32	730
53	87	94	88	4	0	2	7	282
54	262	322	20	30	11	6	44	695
55	217	281	12	5	9	4	33	561
56	117	202	10	6	4	0	23	362
57	232	170	106	20	2	3	7	540
58	398	144	97	11	1	7	24	682
59	165	241	172	1	8	4	25	616
60	59	196	132	2	10	8	26	433
61	199	181	12	10	3	2	10	417
62	530	289	13	25	8	11	26	902
63	345	312	14	21	7	11	27	737
64	327	335	30	14	10	11	45	772
65	240	443	23	27	5	11	35	784
66	139	253	5	12	2	7	21	439
67	466	372	7	13	7	6	26	897
68	192	133	0	0	3	1	6	335
69	254	146	9	14	2	9	28	462
70	198	265	7	33	6	2	33	544

Contd....

## Polling Station Level Election Results

### Winner, Runner-up and 3rd Party Position & Winning Margin According to Polling Stations in Malpura Assembly in Assembly Election (AE) under Tonk-Sawai Madhopur Parliamentary Constituency in Rajasthan (2018)

Polling Station Number	Winner Party	Winner Votes (%)	Runner-up Party	Runner-up Votes (%)	Winning Margin Votes (%)	Third Party	Third Party Votes (%)	Other Votes (%)
71	RLD	310 (50.41)	BJP	263 (42.76)	47 (7.65)	BSP	12 (1.95)	30 (4.88)
72	RLD	252 (68.48)	BJP	83 (22.55)	169 (45.93)	BSP	9 (2.45)	24 (6.52)
73	RLD	211 (53.55)	BJP	159 (40.36)	52 (13.19)	SHS	5 (1.27)	19 (4.82)
74	BJP	493 (76.55)	RLD	83 (12.89)	410 (63.66)	IND (J)	24 (3.73)	44 (6.83)
75	BJP	397 (46.22)	RLD	379 (44.12)	18 (2.1)	BSP	26 (3.03)	57 (6.64)
76	BJP	193 (73.38)	RLD	43 (16.35)	150 (57.03)	BSP	18 (6.84)	9 (3.42)
77	BJP	299 (89.79)	RLD	25 (7.51)	274 (82.28)	BSP	4 (1.2)	5 (1.5)
78	BJP	352 (55.35)	RLD	215 (33.81)	137 (21.54)	BSP	33 (5.19)	36 (5.66)
79	BJP	368 (51.4)	RLD	229 (31.98)	139 (19.42)	BSP	66 (9.22)	53 (7.4)
80	BSP	227 (38.61)	BJP	193 (32.82)	34 (5.79)	RLD	119 (20.24)	49 (8.33)
81	BJP	188 (40.6)	RLD	181 (39.09)	7 (1.51)	BSP	67 (14.47)	27 (5.83)
82	BJP	336 (57.34)	RLD	173 (29.52)	163 (27.82)	BSP	42 (7.17)	35 (5.97)
83	BJP	607 (78.32)	RLD	81 (10.45)	526 (67.87)	IND (J)	36 (4.65)	51 (6.58)
84	BJP	578 (76.86)	RLD	92 (12.23)	486 (64.63)	IND (J)	26 (3.46)	56 (7.45)
85	BJP	417 (61.78)	RLD	110 (16.3)	307 (45.48)	IND (J)	76 (11.26)	72 (10.67)
86	BJP	308 (52.74)	RLD	142 (24.32)	166 (28.42)	IND (J)	76 (13.01)	58 (9.93)
87	BJP	427 (58.57)	RLD	195 (26.75)	232 (31.82)	BSP	63 (8.64)	44 (6.04)
88	RLD	283 (49.13)	BJP	239 (41.49)	44 (7.64)	BSP	13 (2.26)	41 (7.12)
89	BJP	338 (58.38)	RLD	138 (23.83)	200 (34.55)	BSP	72 (12.44)	31 (5.35)
90	BJP	530 (76.92)	RLD	95 (13.79)	435 (63.13)	BSP	48 (6.97)	16 (2.32)
91	RLD	524 (96.5)	JGP	3 (0.55)	521 (95.95)	BYS	3 (0.55)	13 (2.39)
92	BJP	226 (30.96)	BSP	196 (26.85)	30 (4.11)	RLD	173 (23.7)	135 (18.49)
93	BJP	314 (52.95)	RLD	235 (39.63)	79 (13.32)	BSP	20 (3.37)	24 (4.05)
94	RLD	185 (50.82)	BJP	158 (43.41)	27 (7.41)	BSP	5 (1.37)	16 (4.4)
95	BJP	278 (66.83)	RLD	120 (28.85)	158 (37.98)	JGP	4 (0.96)	14 (3.37)
96	BJP	272 (52.01)	RLD	190 (36.33)	82 (15.68)	BSP	17 (3.25)	44 (8.41)
97	RLD	295 (48.6)	BJP	230 (37.89)	65 (10.71)	IND (J)	17 (2.8)	65 (10.71)
98	BJP	489 (55.63)	RLD	269 (30.6)	220 (25.03)	IND (J)	39 (4.44)	82 (9.33)
99	BJP	289 (57.34)	RLD	168 (33.33)	121 (24.01)	BSP	9 (1.79)	38 (7.54)
100	BJP	358 (54.49)	RLD	244 (37.14)	114 (17.35)	BSP	15 (2.28)	40 (6.09)
101	BJP	377 (56.61)	RLD	186 (27.93)	191 (28.68)	IND (J)	25 (3.75)	78 (11.71)
102	BJP	190 (45.35)	RLD	164 (39.14)	26 (6.21)	BSP	41 (9.79)	24 (5.73)
103	RLD	258 (48.5)	BJP	251 (47.18)	7 (1.32)	BSP	7 (1.32)	16 (3.01)
104	RLD	193 (46.06)	BJP	176 (42)	17 (4.06)	IPGP	20 (4.77)	30 (7.16)
105	RLD	319 (49.3)	BJP	259 (40.03)	60 (9.27)	IND (PD)	19 (2.94)	50 (7.73)

Contd....

## Socio-Economic Amenities - Rural

### Access to Education Facilities

Particulars	Number of Village (% of Population)				
	Available	Not Available	If Not Available (Distance of Nearest Facility)		
			A	B	C
Govt. Primary School	164 (93)	67 (7)	10 (0)	2 (0)	0 (0)
Private Primary School	91 (67)	140 (33)	47 (6)	6 (1)	2 (0)
Govt. Middle School	98 (76)	133 (24)	47 (6)	9 (2)	1 (0)
Private Middle School	67 (51)	164 (49)	34 (6)	10 (2)	10 (2)
Govt. Secondary School	55 (56)	176 (44)	89 (19)	39 (11)	6 (1)
Private Secondary School	32 (34)	199 (66)	8 (2)	11 (3)	12 (2)
Govt. Senior Secondary School	19 (29)	212 (71)	45 (12)	97 (35)	43 (15)
Private Senior Secondary School	6 (9)	225 (91)	5 (1)	4 (1)	16 (3)
Govt. Arts and Science Degree College	0 (0)	231 (100)	8 (3)	24 (12)	155 (71)
Private Arts and Science Degree College	2 (1)	229 (99)	8 (3)	18 (6)	16 (5)
Govt. Engineering College	0 (0)	231 (100)	0 (0)	0 (0)	181 (76)
Private Engineering College	0 (0)	231 (100)	0 (0)	1 (2)	49 (22)
Govt. Medicine College	0 (0)	231 (100)	0 (0)	0 (0)	219 (96)
Private Medicine College	0 (0)	231 (100)	0 (0)	0 (0)	12 (4)
Govt. Management Institute	0 (0)	231 (100)	0 (0)	0 (0)	216 (96)
Private Management Institute	0 (0)	231 (100)	0 (0)	1 (0)	14 (4)
Govt. Polytechnic	0 (0)	231 (100)	0 (0)	0 (0)	210 (90)
Private Polytechnic	0 (0)	231 (100)	0 (0)	0 (0)	21 (10)
Govt. Vocational Training School/ITI	0 (0)	231 (100)	10 (3)	41 (16)	79 (33)
Private Vocational Training School/ITI	1 (0)	230 (100)	2 (1)	8 (5)	81 (38)
Govt. Non Formal Training Centre	0 (0)	231 (100)	10 (3)	27 (8)	119 (51)
Private Non Formal Training Centre	0 (0)	231 (100)	1 (0)	14 (9)	60 (30)
Govt. School For Disabled	0 (0)	231 (100)	0 (0)	0 (0)	231 (100)
Private School For Disabled	0 (0)	231 (100)	0 (0)	0 (0)	0 (0)
Government Others	0 (0)	231 (100)	0 (0)	0 (0)	0 (0)
Private Others	0 (0)	231 (100)	0 (0)	0 (0)	0 (0)

Note : Distance A : Less than 5 km; B : Between 5-10 km; C : 10+ km.; Source : Data Analysis is based on 2011 Census.

## DISCLAIMER

The Terms of Use and Disclaimer of Datanet India Private Limited (hereinafter referred to as "Datanet") for use of this analysis report of **Malpura Assembly Constituency (Malpura Vidhan Sabha) :-**

1. **Assembly Factbook™** is a Registered Trade Mark owned by Datanet.
2. All the maps are sketched and graphical representation only and have not been drawn to the scale and also not to represent the actual geographical area or boundary of the unit.
3. The data for the aforesaid analysis is based on authentic sources and has been culled from the various publications of Census, CSO and NSSO for district and block level data, various central and state government departments, Central & State Elections Commissions and the concerned Returning Officers' releases, Electoral Rolls, Election results and allied publications, internal assessment, surveys, estimates and analysis. Therefore, certain adjustment of data at micro level may have been done to arrive closer to the macro data.
4. Data have been provided on an "As Is" and "As AVAILABLE" basis
5. The colours shown in the maps or diagram and charts of a particular party, alliance or AC are indicative and do not represent them.
6. This publication which includes maps, sheets, graphs and data would be the property under copyright of Datanet only. The user may use these for its internal study, analysis and research purposes. It's public display, re-selling or any commercial uses by the user are not allowed.
7. Datanet has taken due care and caution in compilation and processing of data and allied information, but does not guarantee the accuracy, adequacy or completeness of any information/analysis and will be not responsible for any errors or omissions or for the results obtained from the use of such information/analysis.
8. All the contents for the publication have been culled from various authentic sources and Datanet reasonably believes such sources to be reliable, but does not make any representations, express or implied as to the accuracy or fitness of use of such information. The information or contents of the information/analysis do not constitute advice and should not be relied upon in making (or refraining from making) any decision. Any reliance placed upon the information provided by Datanet is the sole responsibility and strictly at the user's risk.
9. In no event will Datanet be liable for any damages (including, without limitation, damages for loss of business projects, or loss of profits) arising in contract, tort or otherwise from the use of or inability to use any of its contents, or from any action taken (or refrained from being taken) as a result of using the analysis or any of its contents. Datanet its directors, owners, editors, officials, employees, distributor and agents or any associate will not be liable for any errors in the information contained or any consequences arising from the use of the contents of the provided information/analysis.
10. If any provision of these terms and conditions is held invalid or illegal or unenforceable for any reason by any court of competent jurisdiction, such provision shall be severed and the remainder of provisions of the terms and conditions shall continue in full force and effect as if the Term of Use had been executed with the invalid, illegal or unenforceable provision eliminated.
11. If there are any discrepancies in the information provided, please bring it to attention of Datanet for suitable rectification measures.

**Buy Online This Complete Book At**  
**Datanet India eBooks Store**

[www.indiastatpublications.com](http://www.indiastatpublications.com)

or go directly at

[http://www.indiastatpublications.com/  
Assembly\\_factbook/Rajasthan/Tonk-Sawai\\_Madhapur/  
Malpura](http://www.indiastatpublications.com/Assembly_factbook/Rajasthan/Tonk-Sawai_Madhapur/Malpura)

 **india**stat**elections**

ISBN : 978-93-87293-30-4



9 789387 293304