



Rajasthan

# Assembly Factbook™

Niwai Assembly Constituency



Key Electoral Data of Niwai  
Assembly Constituency (Vidhan Sabha)

Rajasthan  
**Assembly Factbook**<sup>TM</sup>  
Niwai Assembly Constituency



Niwai Vidhan Sabha

## **Editor & Director**

Dr. R.K. Thukral

## **Research Editor**

Dr. Shafeeq Rahman

## **Compiled, Researched and Published by Datanet India Pvt. Ltd.**

D-100, 1st Floor,

Okhla Industrial Area, Phase-I,  
New Delhi- 110020.

Ph.: 91-11- 43580781-84

Email : support@indiastatpublications.com

Website : www.indiastatelections.com

## **Online Book Store :**

www.indiastatpublications.com

**Report No. :** AFB/RJ-095-0125

**ISBN :** 978-93-87293-50-2

**First Edition :** January, 2018

**Eighth Updated Edition :** January, 2025

**Price :** Rs. 11500/-

US\$ 310

**© Datanet India Pvt. Ltd.**

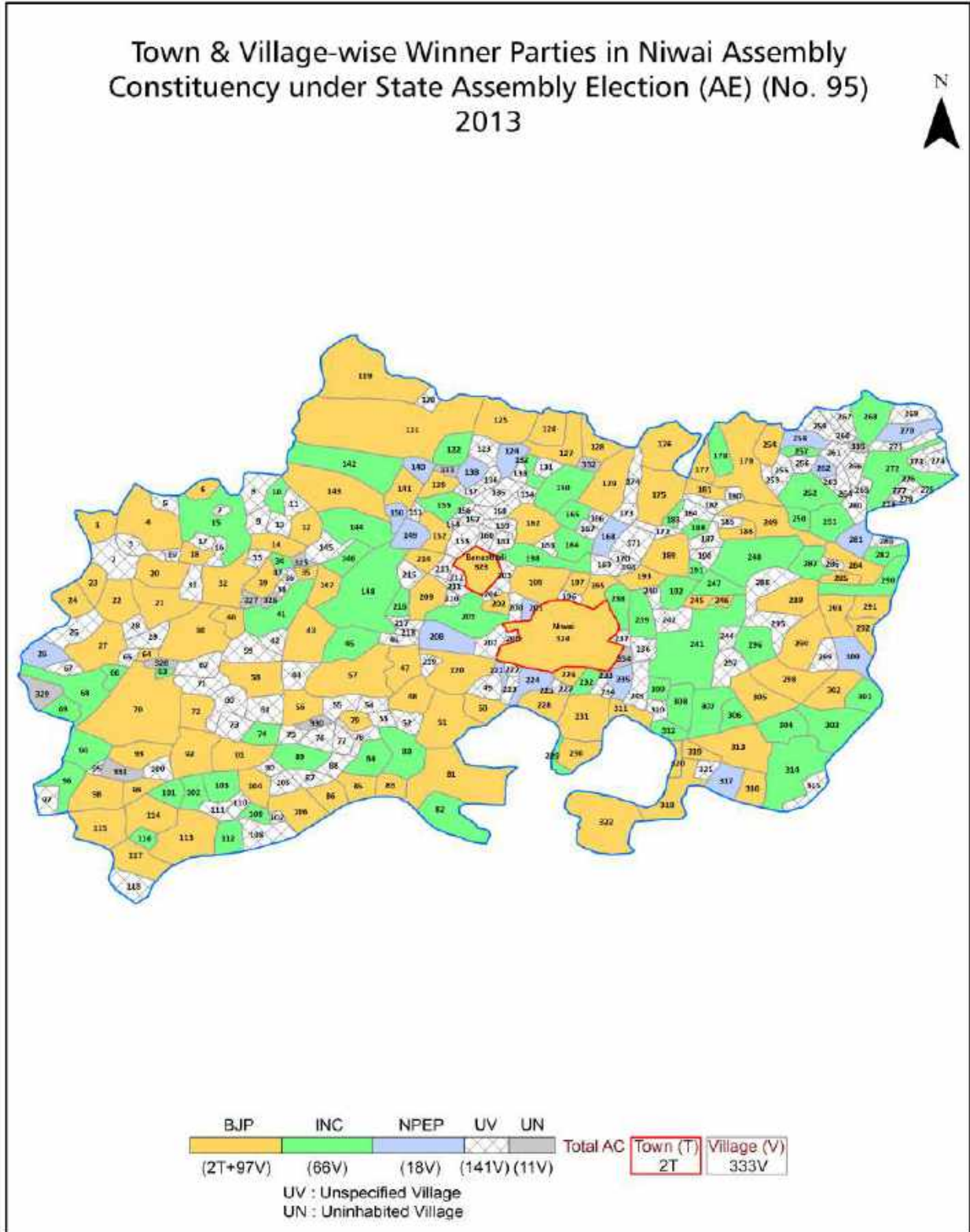
All rights reserved. No part of this book may be reproduced, stored in a retrieval system or transmitted in any form or by any means, mechanical photocopying, photographing, scanning, recording or otherwise without the prior written permission of the publisher. Please refer to Disclaimer at page no. 242 for the use of this publication.

Printed in India

## Contents

No.	Particulars	Page No.
	<b>Introduction</b>	
1	Assembly Constituency - (Vidhan Sabha) at a Glance   Features of Assembly as per Delimitation Commission of India (2008)	1-2
	<b>Location and Political Maps</b>	
2	Location Map   Boundaries of Assembly Constituency - (Vidhan Sabha in District   Boundaries of Assembly Constituency under Parliamentary Constituency - (Lok Sabha)   Town & Village-wise Winner Parties- 2024, 2023, 2019, 2018, 2014, 2013, 2009 and 2008	3-11
	<b>Administrative Setup (2011)</b>	
3	District   Sub-district   Towns   Villages   Inhabited Villages   Uninhabited Villages   Village Panchayat   Intermediate Panchayat	12-28
	<b>Demographics (2011)</b>	
4	Population   Households   Rural/Urban Population   Towns and Villages by Population Size   Sex Ratio (Total & 0-6 Years)   Religious Population   Social Population   Literacy Rate	29-30
	<b>Electoral Features</b>	
5	Important Dates of Last Elections Held   Electors by Gender   Service Electors   Voters   Voters Turnout   Polling Stations & Average Number of Electors per Polling Station   Electors by Age Group   Present Elected Representatives	31-36
	<b>Historical Summary Election Results</b>	
6	Vote Share of Major Parties   Winning Margin (Number & Percentage   Polarity of Parties   Summary Result of Assembly Segment of Parliamentary Elections 2024, 2019, 2014, 2009, 2004 and 1999   Summary Result of Assembly Elections 2023, 2018, 2013, 2008, 2003, 1998, 1993, 1990, 1985, 1980, 1977, 1972, 1967 and 1962	37-58
	<b>Polling Station Level Election Results</b>	
7	Name and Number of Polling Station 2024, 2023, 2019, 2018, 2014, 2013, 2009 and 2008   Polling Station-wise Electors, Voters & Voters Turnout 2024, 2023, 2019, 2018, 2014, 2013, 2009 and 2008   Polling Station wise Elections Results 2024, 2023, 2019, 2018, 2014, 2013, 2009 and 2008	59-222
	<b>Share of Assembly Constituency</b>	
8	Share of Assembly Constituency - (Vidhan Sabha) in State, District and Parliamentary Constituency - (Lok Sabha)	223
	<b>Socio-Economic Amenities (2011)</b>	
9	Access to Administrative Units   Agricultural, Manufacturing and Industrial Commodities   Demographic Indicators   Education   Health & Manpower   Drinking Water Supply   Sanitation   Entertainment and Recreations Infrastructure   Power   Food Allocation Distribution and Marketing of Agriculture Commodities Infrastructure   Transport and Road Infrastructure   Communication   Banking and Financial Services   Land Use   Irrigation Source	225-239
10	<b>Abbreviation &amp; Sources</b>	240-241
11	<b>Disclaimer</b>	242

Location & Political Map



## Administrative Setup

### List of Village Panchayat & Intermediate Panchayat (Block) Name - 2011

Village Name	Village Panchayat Name	Intermediate Panchayat Name
Abbas Nagar Khas	Loharwara	Tonk
Abbasnagar Chak No.-1	Loharwara	Tonk
Abhaipura	Khandwa	Niwai
Abhaipura	Datwas	Niwai
Agarpura	Lalwari	Niwai
Ahmadpura @ Kethooniya	Beedoli	Niwai
Ahmedganj	Sandera	Tonk
Ajeetpura	Gunsi	Niwai
Akbarnagar	Bagri	Tonk
Akodiya	Chatarbhuja Pura	Niwai
Ali Nagar	Pasrotiya	Tonk
Alimpura	Kashipura	Tonk
Alinagar	Bagarwa	Tonk
Aliyabad	Palei	Niwai
Anatpura	Lalwari	Niwai
Anwar Nagar @ Bhoorawali	Loharwara	Tonk
Anwarpura @ Hameeriya	Banwara	Tonk
Anwarpura Khera	Bagri	Tonk
Arniya	Arniya	Niwai
Arniya Kankar	Kathmana	Tonk
Ataleekpura	Janwali	Tonk
Azampura	Loharwara	Tonk
Azizpura (Sainpura)	Nimahera	Tonk
Bagarwa	Bagarwa	Tonk
Bagri	Bagri	Tonk
Bahadurpura	Shri Rampura @ Nayagaon	Niwai
Bahakwa	Beedoli	Niwai
Bahar	Bahar	Niwai
Balkhandiya	Kashipura	Tonk

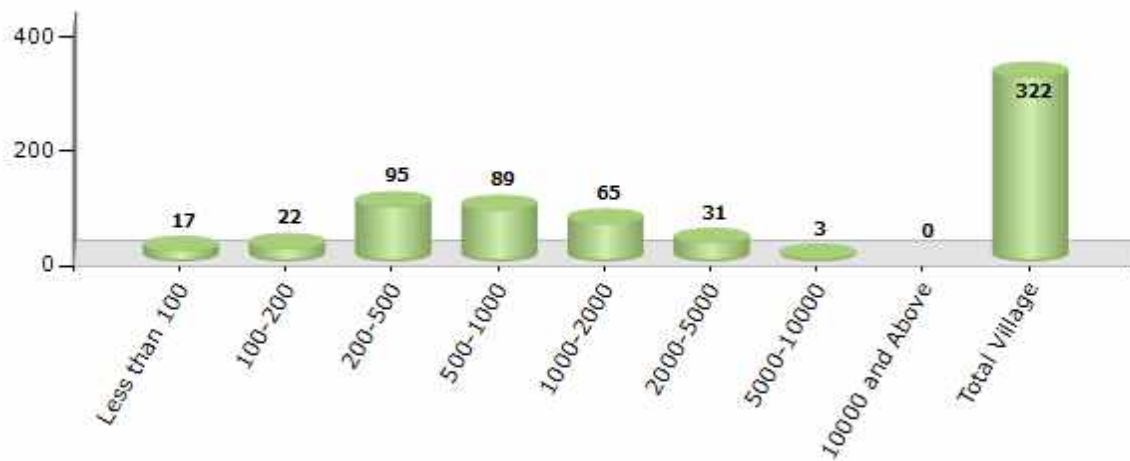
Contd....

Demographic

Number of Villages by Population Size - 2011

Less than 100	100-200	200-500	500-1000	1000-2000	2000-5000	5000-10000	10000 and Above	Total Village
17	22	95	89	65	31	3	0	322

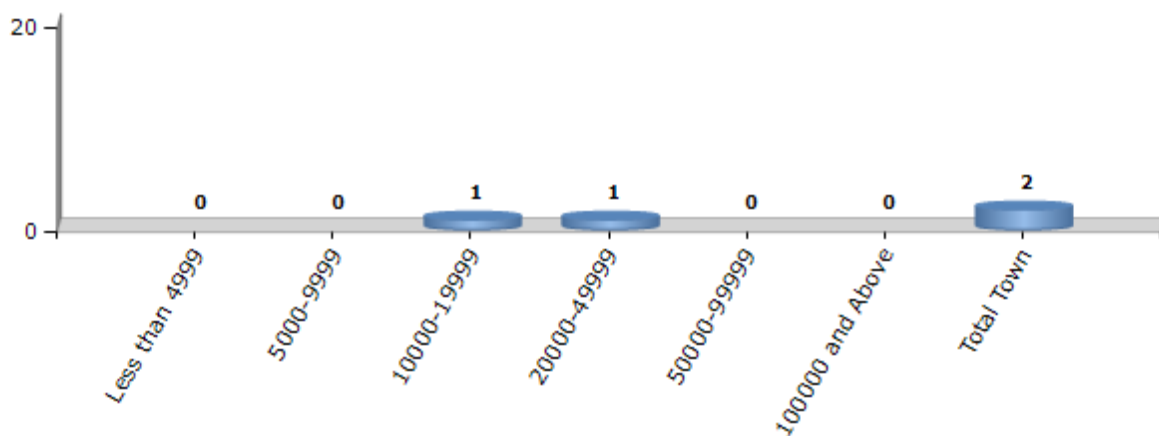
Number of Villages by Population Size - 2011



Number of Towns by Population Size - 2011

Less than 4999	5000-9999	10000-19999	20000-49999	50000-99999	100000 and Above	Total Town
0	0	1	1	0	0	2

Number of Towns by Population Size - 2011

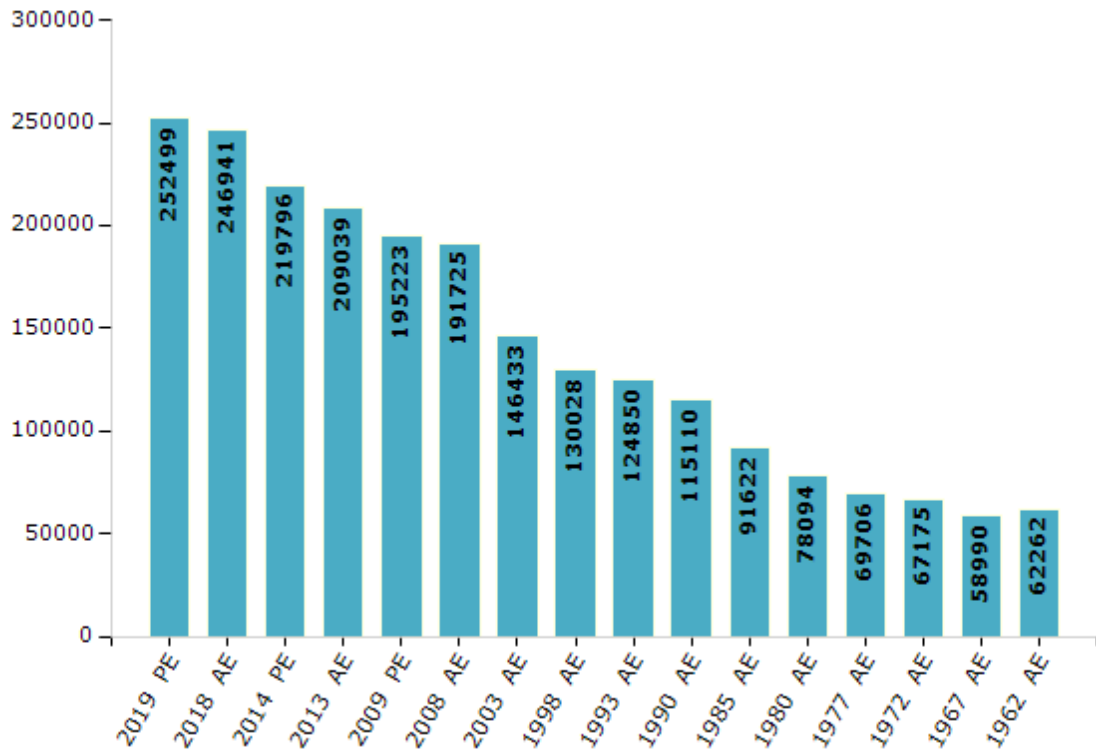


## Electoral Features

### Electors by Male & Female

Year	Male	Female	Others	Total	Year	Male	Female	Others	Total
2019 PE	131862	120637	0	252499	1993 AE	64437	60413	-	124850
2018 AE	128902	118039	0	246941	1990 AE	59455	55655	-	115110
2014 PE	115860	103936	0	219796	1985 AE	46761	44861	-	91622
2013 AE	110129	98910	0	209039	1980 AE	39480	38614	-	78094
2009 PE	101724	93499	-	195223	1977 AE	35624	34082	-	69706
2008 AE	99576	92149	-	191725	1972 AE	34191	32984	-	67175
2004 PE	-	-	-	-	1967 AE	-	-	-	58990
2003 AE	75833	70600	-	146433	1962 AE	-	-	-	62262
1999 PE	-	-	-	-	1957 AE	-	-	-	-
1998 AE	67222	62806	-	130028	1952 AE	-	-	-	-

Number of Electors



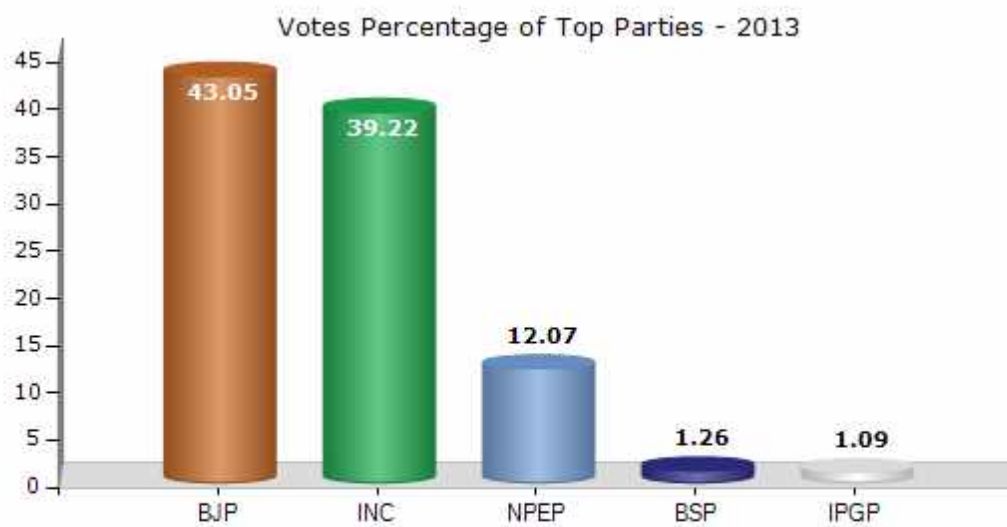
Note : AE : Assembly Election, PE : Assembly Segment of Parliamentary Election



## Historical Summary Election Results

### Summary Result of Assembly Election - 2013

Candidate Name	Party	Votes	Votes %
Hira Lal	BJP	66764	43.05
Prashant	INC	60828	39.22
Sukhpal Baswal	NPEP	18714	12.07
Om Prakash Bairwa	BSP	1951	1.26
Chotu	IPGP	1691	1.09
Prhalad Narayan	BYS	1312	0.85
	NOTA	3832	2.47



## Polling Station Level Election Results

### Number and Name of Polling Stations (PS) (2018)

Number of Polling Stations	Name of Polling Stations	Number of Polling Stations	Name of Polling Stations
1	Govt. Adarsh Upper Primary School New Building Arniya Kakad	22	Govt. Upper Primary School Ramkishanpura
2	Govt. Senior Secondary School Left Side Kathmana	23	Govt. Upper Primary School Gudharamdas
3	Govt. Senior Secondary School Right Side Kathmana	24	Govt. Senior Secondary School Right Side Loharwada
4	Atal Seva Kendra Kathmana	25	Govt. Senior Secondary School Left Side Loharwada
5	Govt. Senior Secondary School Ranoli Room No. 4 Left Part	26	Govt. Upper Primary School Anwarnagar @ Bhurawali
6	Govt. Senior Secondary School Ranoli Room No. 14, Right Part	27	Govt. Senior Secondary School Right Side Sandeda
7	New Building D. P. E. P. Ranoli	28	Govt. Senior Secondary School Left Side Sandeda
8	Govt. Primary School Hanifganj	29	Govt. Senior Secondary School Room No. 4 Borkhandikala
9	Govt. Senior Secondary School Room No. 2 (New Building) Norangpura	30	Govt. Senior Secondary School Room No. 5 Borkhandikala
10	Govt. Upper Primary School Mohmmadnagar Dhani	31	Govt. Upper Primary School Samadpura
11	Govt. Senior Secondary School Bagdwa	32	Govt. Upper Primary School Dodaria
12	Govt. Pravesika Sanskrit School Sitarampura	33	Govt. Secondary School Right Side Naya Tila
13	Govt. Senior Secondary School East Part Chogai	34	Govt. Primary School Hamjapura
14	Govt. Senior Secondary School West Part Chogai	35	Govt. Secondary School Madaripura
15	Govt. Upper Primary School West Side Mohieni	36	Panchayat Building Jhirana
16	Govt. Upper Primary School (New Building) Gordhanpura	37	Govt. Primary School Jhirana
17	Govt. Upper Primary School Haripura	38	Govt. Senior Secondary School Room No. 3 Jhirana
18	Govt. Upper Primary School Sondifal	39	Govt. Senior Secondary School, New Building Jhirana
19	Samudaik Vikas Kendra (School Building) Banwada	40	Govt. Upper Primary School Left Side Beejwad
20	Govt. Sr. Sec. School Banvada Left Part	41	Govt. Senior Secondary School Nimheda
21	Govt. Upper Primary School Jaikishanpura	42	Govt. Upper Primary School Rahimpura @ Nayagaon

Contd....

## Polling Station Level Election Results

### Polling Station-wise Votes Secured by Overall Top Five Parties in Niwai Assembly in Assembly Election (AE) under Tonk-Sawai Madhopur Parliamentary Constituency in Rajasthan (2018)

Number of Polling Station	Winner - Prashant Bairwa (INC)	Runner-up - Ram Sahay Verma (BJP)	3rd - Banwari Lal Bairwa (BSP)	4th - Naresh Kumar Atal (APOI)	5th - Babu Lal Bairwa (BJHP)	NOTA	Other	Total Votes Secured
36	537	109	2	3	3	9	2	665
37	178	425	5	4	6	11	0	629
38	290	285	1	5	3	4	1	589
39	229	284	8	2	3	8	1	535
40	573	69	10	4	0	7	4	667
41	240	196	3	2	1	6	3	451
42	438	246	3	5	2	4	2	700
43	250	332	3	9	2	18	5	619
44	419	160	5	5	2	10	1	602
45	353	295	4	4	2	20	3	681
46	107	326	6	4	0	4	2	449
47	481	77	8	2	0	10	2	580
48	282	52	2	0	0	4	0	340
49	335	274	8	3	1	6	2	629
50	347	298	3	2	1	9	2	662
51	192	259	4	3	5	12	0	475
52	238	230	7	4	0	3	1	483
53	509	302	5	3	2	8	0	829
54	437	314	6	10	5	11	1	784
55	378	430	5	2	2	6	1	824
56	331	382	3	12	4	12	2	746
57	339	296	5	4	2	12	2	660
58	425	392	8	5	4	16	3	853
59	434	209	3	3	3	7	2	661
60	447	39	5	2	1	10	1	505
61	354	49	1	0	0	7	0	411
62	384	186	11	3	3	7	2	596
63	570	183	10	6	0	8	4	781
64	429	218	6	7	1	11	1	673
65	247	174	10	6	1	9	1	448
66	489	133	7	6	3	9	0	647
67	385	132	6	2	2	5	1	533
68	307	109	1	0	1	0	1	419
69	265	254	8	5	4	7	5	548
70	260	280	3	4	2	4	0	553

Contd....

## Polling Station Level Election Results

**Winner, Runner-up and 3rd Party Position & Winning Margin According to Polling Stations in Niwai Assembly in Assembly Election (AE) under Tonk-Sawai Madhopur Parliamentary Constituency in Rajasthan (2018)**

Polling Station Number	Winner Party	Winner Votes (%)	Runner-up Party	Runner-up Votes (%)	Winning Margin Votes (%)	Third Party	Third Party Votes (%)	Other Votes (%)
71	INC	482 (59)	BJP	311 (38.07)	171 (20.93)	BSP	5 (0.61)	19 (2.33)
72	INC	271 (55.65)	BJP	191 (39.22)	80 (16.43)	APOI	7 (1.44)	18 (3.7)
73	BJP	211 (48.28)	INC	209 (47.83)	2 (0.45)	APOI	6 (1.37)	11 (2.52)
74	INC	517 (71.71)	BJP	179 (24.83)	338 (46.88)	APOI	11 (1.53)	14 (1.94)
75	INC	543 (73.38)	BJP	160 (21.62)	383 (51.76)	BSP	12 (1.62)	25 (3.38)
76	INC	339 (76.7)	BJP	96 (21.72)	243 (54.98)	BSP	6 (1.36)	1 (0.23)
77	INC	394 (72.29)	BJP	133 (24.4)	261 (47.89)	BSP	6 (1.1)	12 (2.2)
78	BJP	165 (47.97)	INC	157 (45.64)	8 (2.33)	BSP	7 (2.03)	15 (4.36)
79	INC	361 (89.14)	BJP	31 (7.65)	330 (81.49)	BSP	4 (0.99)	9 (2.22)
80	INC	450 (59.21)	BJP	274 (36.05)	176 (23.16)	BSP	10 (1.32)	26 (3.42)
81	INC	486 (66.76)	BJP	212 (29.12)	274 (37.64)	BSP	5 (0.69)	25 (3.43)
82	INC	224 (64.37)	BJP	104 (29.89)	120 (34.48)	BSP	10 (2.87)	10 (2.87)
83	INC	393 (52.75)	BJP	337 (45.23)	56 (7.52)	BSP	4 (0.54)	11 (1.48)
84	INC	230 (50.22)	BJP	203 (44.32)	27 (5.9)	APOI	5 (1.09)	20 (4.37)
85	BJP	174 (49.57)	INC	165 (47.01)	9 (2.56)	APOI	4 (1.14)	8 (2.28)
86	INC	388 (69.53)	BJP	138 (24.73)	250 (44.8)	BSP	12 (2.15)	20 (3.58)
87	INC	513 (67.5)	BJP	212 (27.89)	301 (39.61)	APOI	8 (1.05)	27 (3.55)
88	INC	525 (66.37)	BJP	252 (31.86)	273 (34.51)	BSP	6 (0.76)	8 (1.01)
89	INC	477 (71.84)	BJP	165 (24.85)	312 (46.99)	BSP	7 (1.05)	15 (2.26)
90	INC	375 (53.42)	BJP	300 (42.74)	75 (10.68)	BSP	8 (1.14)	19 (2.71)
91	BJP	312 (48.37)	INC	266 (41.24)	46 (7.13)	APOI	40 (6.2)	27 (4.19)
92	INC	731 (91.83)	BJP	38 (4.77)	693 (87.06)	BSP	9 (1.13)	18 (2.26)
93	INC	261 (93.21)	BJP	9 (3.21)	252 (90)	BSP	4 (1.43)	6 (2.14)
94	INC	439 (78.82)	BJP	98 (17.59)	341 (61.23)	APOI	7 (1.26)	13 (2.33)
95	INC	308 (51.08)	BJP	274 (45.44)	34 (5.64)	APOI	6 (1)	15 (2.49)
96	BJP	484 (59.61)	INC	287 (35.34)	197 (24.27)	BJHP	12 (1.48)	29 (3.57)
97	BJP	416 (60.73)	INC	240 (35.04)	176 (25.69)	APOI	9 (1.31)	20 (2.92)
98	INC	435 (56.64)	BJP	313 (40.76)	122 (15.88)	APOI	8 (1.04)	12 (1.56)
99	INC	315 (69.23)	BJP	128 (28.13)	187 (41.1)	APOI	6 (1.32)	6 (1.32)
100	INC	548 (82.28)	BJP	99 (14.86)	449 (67.42)	BSP	6 (0.9)	13 (1.95)
101	BJP	294 (59.88)	INC	186 (37.88)	108 (22)	APOI	4 (0.81)	7 (1.43)
102	INC	757 (88.54)	BJP	81 (9.47)	676 (79.07)	BSP	7 (0.82)	10 (1.17)
103	INC	243 (60)	BJP	136 (33.58)	107 (26.42)	APOI	9 (2.22)	17 (4.2)
104	BJP	488 (68.83)	INC	183 (25.81)	305 (43.02)	APOI	10 (1.41)	28 (3.95)
105	INC	423 (71.57)	BJP	151 (25.55)	272 (46.02)	BJHP	3 (0.51)	14 (2.37)

Contd....

## Socio-Economic Amenities - Rural

### Access to Education Facilities

Particulars	Number of Village (% of Population)				
	Available	Not Available	If Not Available (Distance of Nearest Facility)		
			A	B	C
Govt. Primary School	190 (88)	132 (12)	20 (1)	6 (0)	0 (0)
Private Primary School	111 (66)	211 (34)	83 (9)	21 (2)	2 (0)
Govt. Middle School	102 (67)	220 (33)	103 (11)	20 (2)	1 (0)
Private Middle School	95 (56)	227 (44)	41 (7)	19 (3)	1 (0)
Govt. Secondary School	65 (52)	257 (48)	150 (27)	79 (14)	7 (1)
Private Secondary School	43 (35)	279 (65)	4 (1)	4 (1)	2 (0)
Govt. Senior Secondary School	23 (28)	299 (72)	90 (18)	151 (37)	40 (10)
Private Senior Secondary School	11 (9)	311 (91)	3 (0)	4 (1)	4 (1)
Govt. Arts and Science Degree College	0 (0)	322 (100)	11 (4)	69 (20)	175 (56)
Private Arts and Science Degree College	2 (1)	320 (99)	8 (1)	13 (5)	44 (13)
Govt. Engineering College	0 (0)	322 (100)	0 (0)	0 (0)	236 (72)
Private Engineering College	2 (0)	320 (100)	1 (0)	10 (2)	73 (25)
Govt. Medicine College	0 (0)	322 (100)	0 (0)	0 (0)	315 (97)
Private Medicine College	0 (0)	322 (100)	0 (0)	0 (0)	7 (3)
Govt. Management Institute	0 (0)	322 (100)	2 (0)	0 (0)	301 (95)
Private Management Institute	0 (0)	322 (100)	5 (1)	5 (1)	9 (2)
Govt. Polytechnic	0 (0)	322 (100)	0 (0)	9 (2)	284 (90)
Private Polytechnic	0 (0)	322 (100)	0 (0)	0 (0)	28 (8)
Govt. Vocational Training School/ITI	1 (0)	321 (100)	8 (1)	37 (10)	84 (28)
Private Vocational Training School/ITI	3 (1)	319 (99)	7 (4)	40 (13)	136 (41)
Govt. Non Formal Training Centre	0 (0)	322 (100)	11 (4)	67 (21)	201 (60)
Private Non Formal Training Centre	0 (0)	322 (100)	2 (0)	9 (3)	27 (9)
Govt. School For Disabled	0 (0)	322 (100)	0 (0)	9 (2)	313 (98)
Private School For Disabled	0 (0)	322 (100)	0 (0)	0 (0)	0 (0)
Government Others	0 (0)	322 (100)	0 (0)	0 (0)	0 (0)
Private Others	0 (0)	322 (100)	0 (0)	0 (0)	0 (0)

Note : Distance A : Less than 5 km; B : Between 5-10 km; C : 10+ km.; Source : Data Analysis is based on 2011 Census.

## DISCLAIMER

The Terms of Use and Disclaimer of Datanet India Private Limited (hereinafter referred to as "Datanet") for use of this analysis report of **Niwai Assembly Constituency (Niwai Vidhan Sabha)** :-

1. **Assembly Factbook™** is a Registered Trade Mark owned by Datanet.
2. All the maps are sketched and graphical representation only and have not been drawn to the scale and also not to represent the actual geographical area or boundary of the unit.
3. The data for the aforesaid analysis is based on authentic sources and has been culled from the various publications of Census, CSO and NSSO for district and block level data, various central and state government departments, Central & State Elections Commissions and the concerned Returning Officers' releases, Electoral Rolls, Election results and allied publications, internal assessment, surveys, estimates and analysis. Therefore, certain adjustment of data at micro level may have been done to arrive closer to the macro data.
4. Data have been provided on an "As Is" and "As AVAILABLE" basis
5. The colours shown in the maps or diagram and charts of a particular party, alliance or AC are indicative and do not represent them.
6. This publication which includes maps, sheets, graphs and data would be the property under copyright of Datanet only. The user may use these for its internal study, analysis and research purposes. It's public display, re-selling or any commercial uses by the user are not allowed.
7. Datanet has taken due care and caution in compilation and processing of data and allied information, but does not guarantee the accuracy, adequacy or completeness of any information/analysis and will be not responsible for any errors or omissions or for the results obtained from the use of such information/analysis.
8. All the contents for the publication have been culled from various authentic sources and Datanet reasonably believes such sources to be reliable, but does not make any representations, express or implied as to the accuracy or fitness of use of such information. The information or contents of the information/analysis do not constitute advice and should not be relied upon in making (or refraining from making) any decision. Any reliance placed upon the information provided by Datanet is the sole responsibility and strictly at the user's risk.
9. In no event will Datanet be liable for any damages (including, without limitation, damages for loss of business projects, or loss of profits) arising in contract, tort or otherwise from the use of or inability to use any of its contents, or from any action taken (or refrained from being taken) as a result of using the analysis or any of its contents. Datanet its directors, owners, editors, officials, employees, distributor and agents or any associate will not be liable for any errors in the information contained or any consequences arising from the use of the contents of the provided information/analysis.
10. If any provision of these terms and conditions is held invalid or illegal or unenforceable for any reason by any court of competent jurisdiction, such provision shall be severed and the remainder of provisions of the terms and conditions shall continue in full force and effect as if the Term of Use had been executed with the invalid, illegal or unenforceable provision eliminated.
11. If there are any discrepancies in the information provided, please bring it to attention of Datanet for suitable rectification measures.

**Buy Online This Complete Book At**  
**Datanet India eBooks Store**

[www.indiastatpublications.com](http://www.indiastatpublications.com)

or go directly at

[http://www.indiastatpublications.com/  
Assembly\\_factbook/Rajasthan/Tonk-Sawai\\_Madhopur/ Niwai](http://www.indiastatpublications.com/Assembly_factbook/Rajasthan/Tonk-Sawai_Madhopur/Niwai)

 **india**stat**elections**

ISBN : 978-93-87293-50-2



9 789387 293502