



Rajasthan

# Assembly Factbook™

Sawai Madhopur Assembly Constituency



Key Electoral Data of Sawai Madhopur  
Assembly Constituency (Vidhan Sabha)

Rajasthan

# **Assembly Factbook™**

Sawai Madhopur Assembly Constituency



Sawai Madhopur Vidhan Sabha

## **Editor & Director**

Dr. R.K. Thukral

## **Research Editor**

Dr. Shafeeq Rahman

## **Compiled, Researched and Published by Datanet India Pvt. Ltd.**

D-100, 1st Floor,

Okhla Industrial Area, Phase-I,  
New Delhi- 110020.

Ph.: 91-11- 43580781-84

Email : support@indiastatpublications.com

Website : www.indiastatelections.com

## **Online Book Store :**

www.indiastatpublications.com

**Report No. :** AFB/RJ-092-0125

**ISBN :** 978-93-87293-87-8

**First Edition :** January, 2018

**Eighth Updated Edition :** January, 2025

**Price :** Rs. 11500/-

US\$ 310

**© Datanet India Pvt. Ltd.**

All rights reserved. No part of this book may be reproduced, stored in a retrieval system or transmitted in any form or by any means, mechanical photocopying, photographing, scanning, recording or otherwise without the prior written permission of the publisher. Please refer to Disclaimer at page no. 185 for the use of this publication.

Printed in India

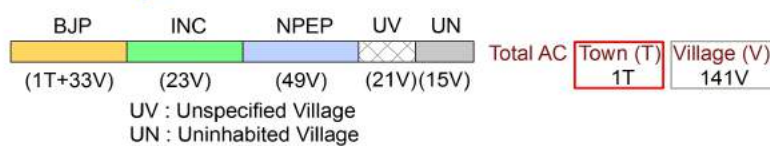
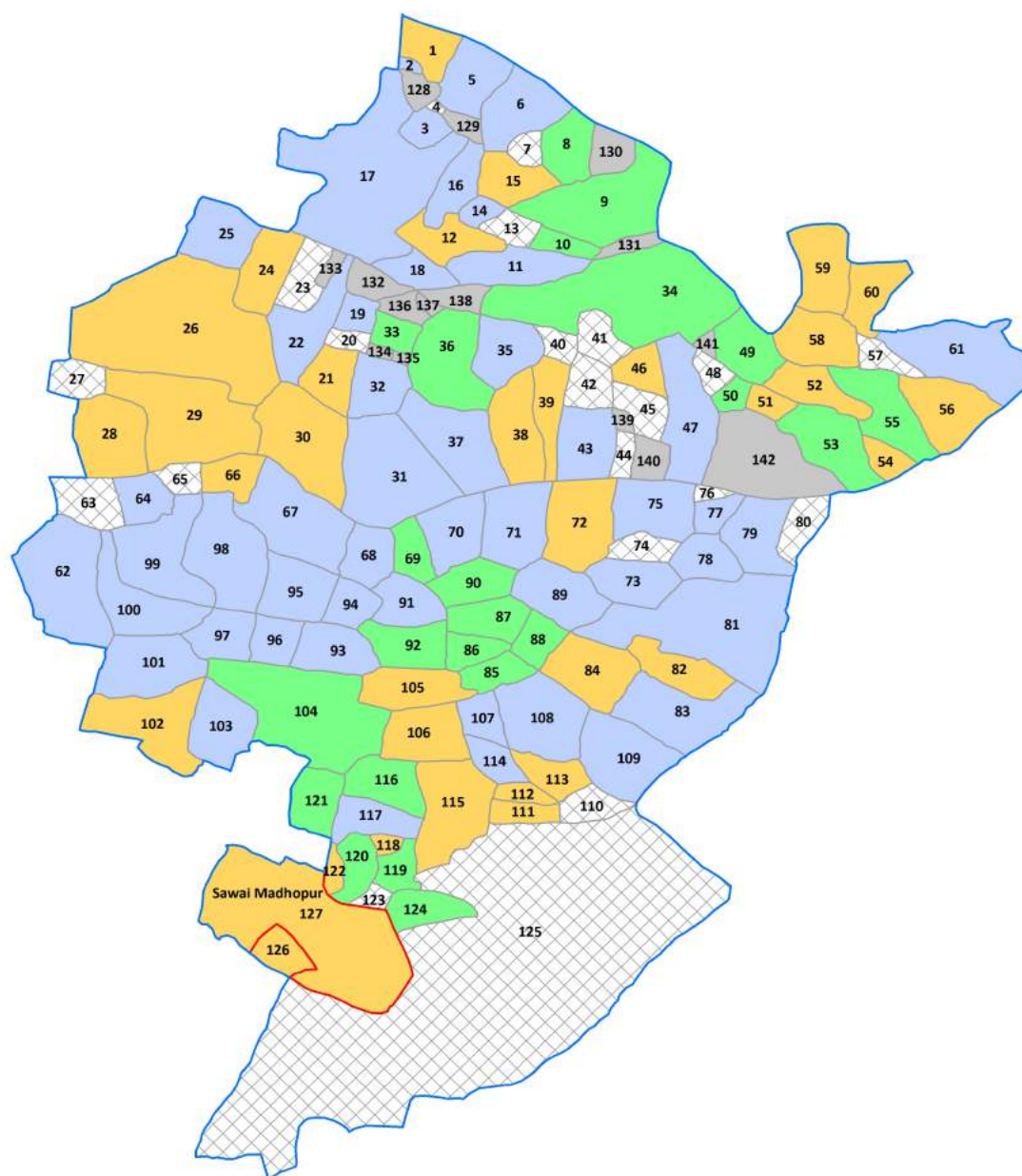
## Contents

No.	Particulars	Page No.
	<b>Introduction</b>	
1	Assembly Constituency - (Vidhan Sabha) at a Glance   Features of Assembly as per Delimitation Commission of India (2008)	1-2
	<b>Location and Political Maps</b>	
2	Location Map   Boundaries of Assembly Constituency - (Vidhan Sabha in District   Boundaries of Assembly Constituency under Parliamentary Constituency - (Lok Sabha)   Town & Village-wise Winner Parties- 2024, 2023, 2019, 2014, 2013, 2009 and 2008	3-11
	<b>Administrative Setup (2011)</b>	
3	District   Sub-district   Towns   Villages   Inhabited Villages   Uninhabited Villages   Village Panchayat   Intermediate Panchayat	12-19
	<b>Demographics (2011)</b>	
4	Population   Households   Rural/Urban Population   Towns and Villages by Population Size   Sex Ratio (Total & 0-6 Years)   Religious Population   Social Population   Literacy Rate	20-21
	<b>Electoral Features</b>	
5	Important Dates of Last Elections Held   Electors by Gender   Service Electors   Voters   Voters Turnout   Polling Stations & Average Number of Electors per Polling Station   Electors by Age Group   Present Elected Representatives	22-27
	<b>Historical Summary Election Results</b>	
6	Vote Share of Major Parties   Winning Margin (Number & Percentage)   Polarity of Parties   Summary Result of Assembly Segment of Parliamentary Elections 2024, 2019, 2014, 2009, 2004 and 1999   Summary Result of Assembly Elections 2023, 2018, 2013, 2008, 2003, 1998, 1993, 1990, 1985, 1980, 1977, 1972, 1967, 1962, 1957 and 1952	28-52
	<b>Polling Station Level Election Results</b>	
7	Name and Number of Polling Station 2024, 2023, 2019, 2014, 2013, 2009 and 2008   Polling Station-wise Electors, Voters & Voters Turnout 2024, 2023, 2019, 2014, 2013, 2009 and 2008   Polling Station wise Elections Results 2024, 2023, 2019, 2014, 2013, 2009 and 2008	53-165
	<b>Share of Assembly Constituency</b>	
8	Share of Assembly Constituency - (Vidhan Sabha) in State, District and Parliamentary Constituency - (Lok Sabha)	166
	<b>Socio-Economic Amenities (2011)</b>	
9	Access to Administrative Units   Agricultural, Manufacturing and Industrial Commodities   Demographic Indicators   Education   Health & Manpower   Drinking Water Supply   Sanitation   Entertainment and Recreations Infrastructure   Power   Food Allocation Distribution and Marketing of Agriculture Commodities Infrastructure   Transport and Road Infrastructure   Communication   Banking and Financial Services   Land Use   Irrigation Source	168-182
10	<b>Abbreviation &amp; Sources</b>	183-184
11	<b>Disclaimer</b>	185



## Location & Political Map

Town & Village-wise Winner Parties in Sawai Madhopur Assembly Constituency under State Assembly Election (AE) (No. 92) - 2013



## Administrative Setup

### List of Village Panchayat & Intermediate Panchayat (Block) Name - 2011

Village Name	Village Panchayat Name	Intermediate Panchayat Name
Ajnoti	Ajnoti	Sawai Madhopur
Alanpur (Rural)	Khatupura	Sawai Madhopur
Aniyala	Taranpur	Bonli
Badolas	Badolas	Sawai Madhopur
Bahter	Bahter	Bonli
Baloli	Bichchhi Dona	Bonli
Bandha	Lorwara	Sawai Madhopur
Banota	Needarda	Sawai Madhopur
Baragaon @ Kahar	Bharoti	Bonli
Barh Bariyara	Neemod	Bonli
Barh Bariyara Chak No.2	Neemod	Bonli
Barh Bhookha	Bhookha	Bonli
Barh Bichchhi Dona	Bichchhi Dona	Bonli
Barh Biloli	Chak Biloli	Bonli
Barh Peepalwara Chak No.1	Bichchhi Dona	Bonli
Barh Sankra	Sankra	Bonli
Bariyara	Neemod	Bonli
Barodiya	Jolanda	Bonli
Bhadkoli	Bharoti	Bonli
Bhadlao	Bhadlao	Sawai Madhopur
Bhains Khera	Seloo	Sawai Madhopur
Bharja Gaddi	Sesa	Bonli
Bharja Nadi	Gambheera	Bonli
Bharoti	Bharoti	Bonli
Bhookha	Bhookha	Bonli
Bhuderda	Khatupura	Sawai Madhopur
Bichchhi Dona	Bichchhi Dona	Bonli
Biloli Nadi	Chak Biloli	Bonli
Chak Biloli	Chak Biloli	Bonli

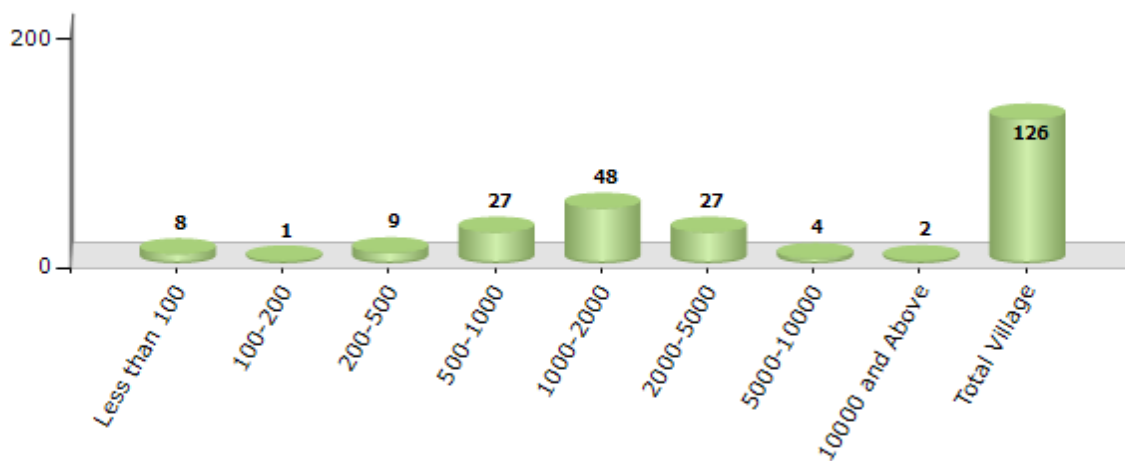
Contd....

## Demographic

### Number of Villages by Population Size - 2011

Less than 100	100-200	200-500	500-1000	1000-2000	2000-5000	5000-10000	10000 and Above	Total Village
8	1	9	27	48	27	4	2	126

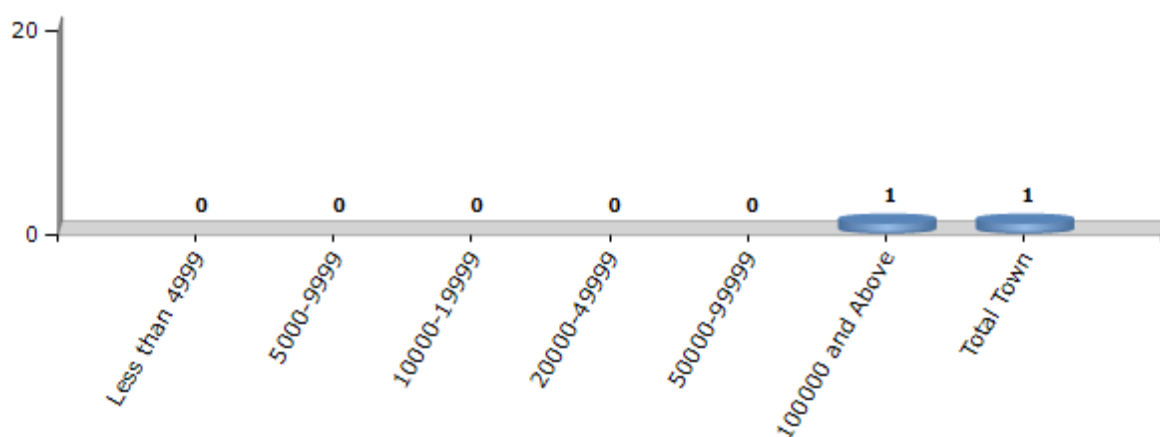
Number of Villages by Population Size - 2011



### Number of Towns by Population Size - 2011

Less than 4999	5000-9999	10000-19999	20000-49999	50000-99999	100000 and Above	Total Town
0	0	0	0	0	1	1

Number of Towns by Population Size - 2011



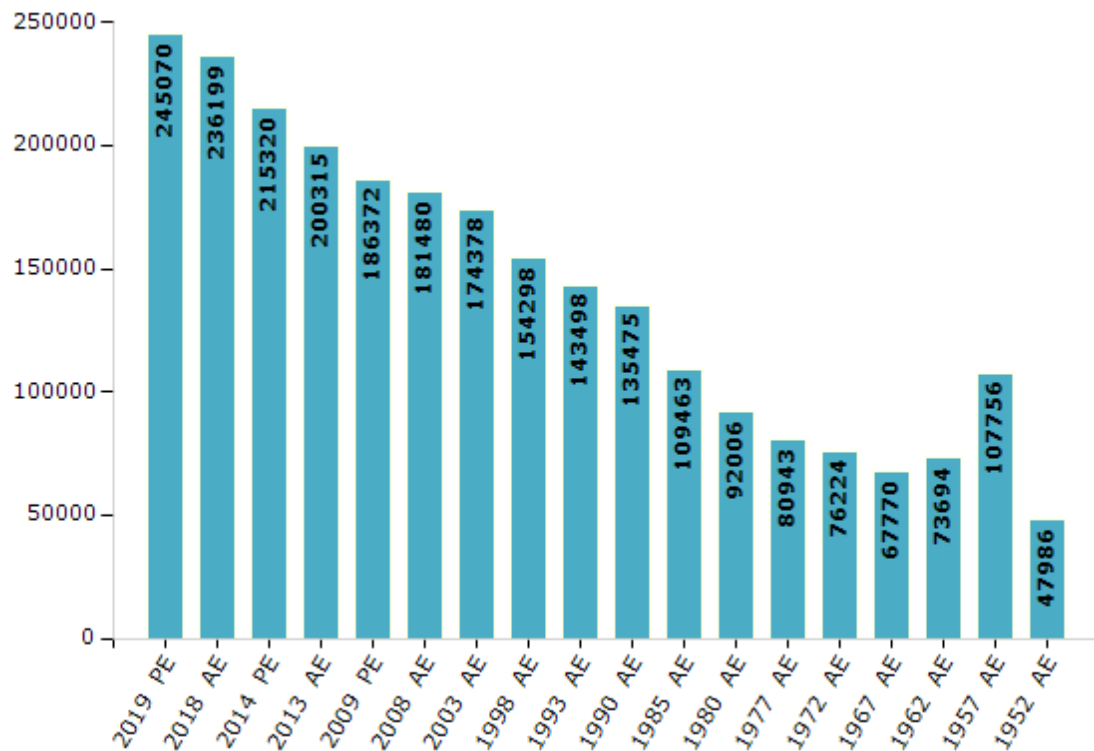
## Electoral Features

### Electors by Male & Female

Year	Male	Female	Others	Total
2019 PE	129453	115617	0	245070
2018 AE	125279	110919	1	236199
2014 PE	115482	99838	0	215320
2013 AE	107992	92323	0	200315
2009 PE	100206	86166	-	186372
2008 AE	97036	84444	-	181480
2004 PE	-	-	-	-
2003 AE	92139	82239	-	174378
1999 PE	-	-	-	-
1998 AE	81169	73129	-	154298

Year	Male	Female	Others	Total
1993 AE	75748	67750	-	143498
1990 AE	71564	63911	-	135475
1985 AE	55354	54109	-	109463
1980 AE	48007	43999	-	92006
1977 AE	41467	39476	-	80943
1972 AE	39315	36909	-	76224
1967 AE	-	-	-	67770
1962 AE	-	-	-	73694
1957 AE	-	-	-	107756
1952 AE	-	-	-	47986

Number of Electors



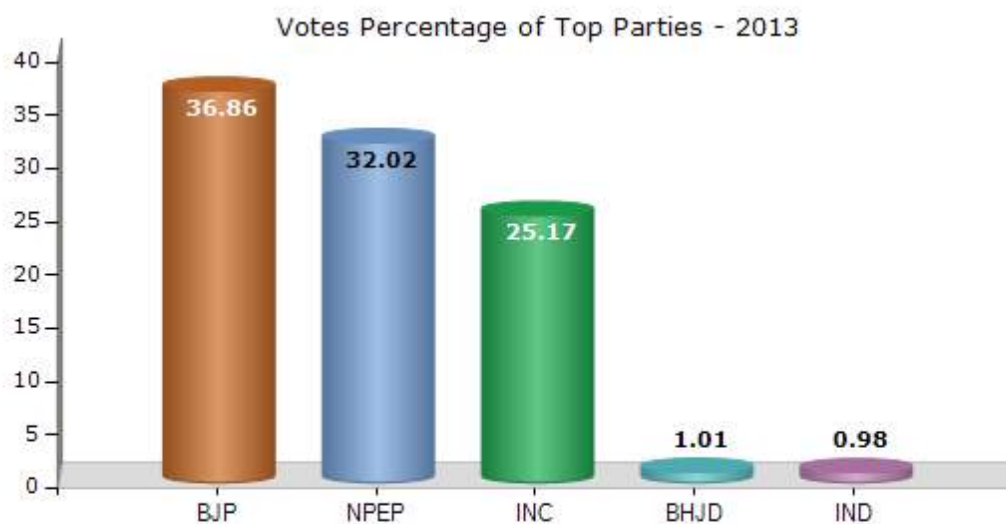
**Note :** AE : Assembly Election, PE : Assembly Segment of Parliamentary Election



## Historical Summary Election Results

### Summary Result of Assembly Election - 2013

Candidate Name	Party	Votes	Votes %
Rajkumari Diyakumari	BJP	57384	36.86
Dr. Kirodilal	NPEP	49852	32.02
Danish Abrar	INC	39187	25.17
Ajay Sharma	BHJD	1576	1.01
Ramawtar Nama	IND	1532	0.98
Dinesh	CPI	1163	0.75
Hari Prasad Yogi	BSP	984	0.63
Ramprakash Gurjar	BYS	597	0.38
Ashok Bairwa	BHBP	512	0.33
Ramavtar Saini	IND	464	0.3
Chetan Kumar Rana	IND	375	0.24
Ashok Kumar Sahu	IND	295	0.19
	NOTA	1759	1.13



## Polling Station Level Election Results

### Number and Name of Polling Stations (PS) (2013)

Number of Polling Stations	Name of Polling Stations	Number of Polling Stations	Name of Polling Stations
1	Maheshra	22	Gambheera
2	Jolanda	23	Bharja Nadi
3	Khirni	24	Kundli Nadi
4	Maidpura	25	Sangarwasa
5	Khirni	26	Gojari
6	Khirni	27	Bhookha
7	Khirni	28	Shripura
8	Khirni	29	Aniyala
9	Khirni	30	Didwara
10	Khirni	31	Ramri
11	Chandnoli	32	Karel
12	Baragaon @ Kahar	33	Karel
13	Dehlod	34	Neemod
14	Deoli	35	Bariyara
15	Bharoti	36	Barh Bariyara
16	Taranpur	37	Keeratpura
17	Bharja Gaddi	38	Malarna Chaur
18	Sesa	38A	Malarna Chaur
19	Sesa	39	Malarna Chaur
20	Diwara	39A	Malarna Chaur
21	Gambheera	40	Malarna Chaur

Contd....

## Polling Station Level Election Results

### Polling Station-wise Votes Secured by Overall Top Five Parties in Sawai Madhopur Assembly in Assembly Election (AE) under Tonk-Sawai Madhopur Parliamentary Constituency in Rajasthan (2013)

Number of Polling Station	Winner - Rajkumari Diyakumari (BJP)	Runner-up - Dr. Kirodial (NPEP)	3rd - Danish Abrar (INC)	4th - Ajay Sharma (BHJD)	5th - Ramawtar Nama (IND)	NOTA	Other	Total Votes Secured
36	45	167	65	10	12	11	14	324
37	33	375	51	13	11	8	15	506
38	42	78	209	3	3	8	7	350
38A	23	709	52	15	12	5	20	836
39	231	198	103	8	5	7	25	577
39A	388	102	17	7	6	5	14	539
40	221	247	37	13	7	3	19	547
41	105	471	14	11	3	1	15	620
42	61	2	717	1	1	20	15	817
43	46	134	454	23	10	10	15	692
44	88	6	820	2	3	16	11	946
45	11	687	2	7	8	4	26	745
46	60	4	481	1	4	15	9	574
47	35	4	723	1	2	5	8	778
48	8	0	442	0	0	7	7	464
49	276	8	322	2	2	3	6	619
50	317	13	87	1	4	7	8	437
51	302	21	188	2	3	3	21	540
52	302	23	46	4	12	18	17	422
53	133	33	472	3	2	11	16	670
54	42	5	480	2	2	9	6	546
55	534	199	27	16	52	24	62	914
56	149	2	600	0	3	1	14	769
57	292	4	41	3	5	9	29	383
58	312	2	60	1	2	1	8	386
59	97	222	11	8	4	0	4	346
60	261	578	40	11	14	4	33	941
61	7	102	490	7	6	8	15	635
62	15	22	629	3	4	17	17	707
63	336	25	135	1	9	13	19	538
64	389	2	77	5	6	5	23	507
65	93	5	200	2	2	4	5	311
66	165	4	318	2	3	8	19	519
67	403	6	174	5	0	4	26	618
68	446	0	20	1	3	0	3	473

Contd....

## Polling Station Level Election Results

**Winner, Runner-up and 3rd Party Position & Winning Margin According to Polling Stations in Sawai Madhopur Assembly in Assembly Election (AE) under Tonk-Sawai Madhopur Parliamentary Constituency in Rajasthan (2013)**

Polling Station Number	Winner Party	Winner Votes (%)	Runner-up Party	Runner-up Votes (%)	Winning Margin Votes (%)	Third Party	Third Party Votes (%)	Other Votes (%)
69	BJP	793 (82.86)	INC	104 (10.87)	689 (72)	BSP	11 (1.15)	49 (5.12)
70	BJP	429 (70.68)	INC	137 (22.57)	292 (48.11)	CPI	15 (2.47)	26 (4.28)
71	BJP	233 (56.97)	INC	143 (34.96)	90 (22)	BSP	13 (3.18)	20 (4.89)
72	NPEP	642 (57.89)	BJP	326 (29.4)	316 (28.49)	IND (RN)	28 (2.52)	113 (10.19)
73	NPEP	745 (80.45)	BJP	70 (7.56)	675 (72.89)	INC	32 (3.46)	79 (8.53)
74	NPEP	249 (51.13)	BJP	165 (33.88)	84 (17.25)	INC	15 (3.08)	58 (11.91)
75	NPEP	666 (65.75)	BJP	251 (24.78)	415 (40.97)	INC	26 (2.57)	70 (6.91)
76	BJP	287 (53.95)	NPEP	184 (34.59)	103 (19.36)	IND (RN)	13 (2.44)	48 (9.02)
77	NPEP	990 (95.56)	BJP	14 (1.35)	976 (94.21)	BHJD	14 (1.35)	18 (1.74)
78	NPEP	1070 (94.02)	BYS	22 (1.93)	1048 (92.09)	BHJD	13 (1.14)	33 (2.9)
79	INC	227 (72.06)	NPEP	65 (20.63)	162 (51.43)	BJP	11 (3.49)	12 (3.81)
80	NPEP	1165 (99.06)	IND (RN)	5 (0.43)	1160 (98.64)	BYS	2 (0.17)	4 (0.34)
81	NPEP	1155 (98.3)	IND (RN)	4 (0.34)	1151 (97.96)	BYS	3 (0.26)	13 (1.11)
82	NPEP	468 (81.53)	INC	58 (10.1)	410 (71.43)	BJP	28 (4.88)	20 (3.48)
83	BJP	197 (66.55)	INC	60 (20.27)	137 (46.28)	NPEP	23 (7.77)	16 (5.41)
84	NPEP	825 (84.18)	BJP	43 (4.39)	782 (79.8)	BSP	37 (3.78)	75 (7.65)
85	BJP	549 (83.06)	INC	85 (12.86)	464 (70.2)	CPI	11 (1.66)	16 (2.42)
86	NPEP	747 (84.89)	BJP	71 (8.07)	676 (76.82)	BHJD	17 (1.93)	45 (5.11)
87	NPEP	728 (87.71)	BJP	35 (4.22)	693 (83.49)	INC	18 (2.17)	49 (5.9)
88	NPEP	368 (51.04)	BJP	233 (32.32)	135 (18.72)	BHJD	39 (5.41)	81 (11.23)
89	BJP	382 (51.14)	NPEP	156 (20.88)	226 (30.25)	INC	138 (18.47)	71 (9.5)
90	NPEP	511 (84.88)	INC	37 (6.15)	474 (78.74)	BJP	18 (2.99)	36 (5.98)
91	NPEP	790 (91.86)	BJP	14 (1.63)	776 (90.23)	BHJD	13 (1.51)	43 (5)
92	NPEP	553 (88.34)	BJP	20 (3.19)	533 (85.14)	BHJD	12 (1.92)	41 (6.55)
93	NPEP	752 (72.52)	BJP	93 (8.97)	659 (63.55)	INC	86 (8.29)	106 (10.22)
94	INC	464 (65.26)	BJP	155 (21.8)	309 (43.46)	CPI	24 (3.38)	68 (9.56)
95	NPEP	337 (89.15)	BJP	27 (7.14)	310 (82.01)	BHJD	7 (1.85)	7 (1.85)
96	NPEP	409 (97.61)	BJP	5 (1.19)	404 (96.42)	BHJD	2 (0.48)	3 (0.72)
97	INC	491 (44.35)	NPEP	480 (43.36)	11 (0.99)	BJP	35 (3.16)	101 (9.12)
98	INC	808 (91.92)	BJP	24 (2.73)	784 (89.19)	NPEP	21 (2.39)	26 (2.96)
99	INC	181 (67.04)	BJP	51 (18.89)	130 (48.15)	NPEP	29 (10.74)	9 (3.33)
100	INC	671 (85.04)	BJP	80 (10.14)	591 (74.9)	CPI	15 (1.9)	23 (2.92)
101	NPEP	314 (52.07)	BJP	115 (19.07)	199 (33)	INC	88 (14.59)	86 (14.26)
102	NPEP	819 (85.67)	BJP	64 (6.69)	755 (78.97)	BHJD	24 (2.51)	49 (5.13)
103	NPEP	529 (98.69)	BYS	2 (0.37)	527 (98.32)	BJP	1 (0.19)	4 (0.75)

Contd....

## Socio-Economic Amenities - Rural

### Access to Education Facilities

Particulars	Number of Village (% of Population)				
	Available	Not Available	If Not Available (Distance of Nearest Facility)		
			A	B	C
Govt. Primary School	108 (98)	18 (2)	2 (0)	1 (0)	0 (0)
Private Primary School	73 (82)	53 (18)	10 (1)	5 (0)	0 (0)
Govt. Middle School	73 (84)	53 (16)	24 (6)	8 (2)	0 (0)
Private Middle School	48 (62)	78 (38)	7 (2)	7 (1)	0 (0)
Govt. Secondary School	45 (65)	81 (35)	46 (20)	28 (11)	0 (0)
Private Secondary School	29 (47)	97 (53)	1 (1)	2 (1)	0 (0)
Govt. Senior Secondary School	16 (36)	110 (64)	27 (18)	57 (31)	18 (10)
Private Senior Secondary School	12 (23)	114 (77)	4 (2)	1 (0)	0 (0)
Govt. Arts and Science Degree College	0 (0)	126 (100)	8 (6)	21 (18)	94 (74)
Private Arts and Science Degree College	0 (0)	126 (100)	0 (0)	0 (0)	3 (2)
Govt. Engineering College	0 (0)	126 (100)	0 (0)	0 (0)	94 (69)
Private Engineering College	0 (0)	126 (100)	1 (0)	1 (2)	30 (29)
Govt. Medicine College	0 (0)	126 (100)	0 (0)	0 (0)	125 (99)
Private Medicine College	0 (0)	126 (100)	0 (0)	0 (0)	1 (1)
Govt. Management Institute	0 (0)	126 (100)	1 (0)	0 (0)	106 (89)
Private Management Institute	0 (0)	126 (100)	0 (0)	0 (0)	19 (11)
Govt. Polytechnic	0 (0)	126 (100)	6 (4)	5 (10)	110 (83)
Private Polytechnic	0 (0)	126 (100)	0 (0)	0 (0)	5 (3)
Govt. Vocational Training School/ITI	0 (0)	126 (100)	7 (6)	14 (16)	86 (61)
Private Vocational Training School/ITI	0 (0)	126 (100)	1 (0)	7 (3)	10 (8)
Govt. Non Formal Training Centre	0 (0)	126 (100)	3 (4)	8 (13)	80 (54)
Private Non Formal Training Centre	0 (0)	126 (100)	5 (3)	13 (6)	16 (15)
Govt. School For Disabled	0 (0)	126 (100)	0 (0)	0 (0)	30 (24)
Private School For Disabled	0 (0)	126 (100)	4 (2)	4 (10)	88 (64)
Government Others	0 (0)	126 (100)	0 (0)	0 (0)	0 (0)
Private Others	0 (0)	126 (100)	0 (0)	0 (0)	0 (0)

Note : Distance A : Less than 5 km; B : Between 5-10 km; C : 10+ km.; Source : Data Analysis is based on 2011 Census.

## DISCLAIMER

The Terms of Use and Disclaimer of Datanet India Private Limited (hereinafter referred to as "Datanet") for use of this analysis report of **Sawai Madhopur Assembly Constituency (Sawai Madhopur Vidhan Sabha)** :-

1. **Assembly Factbook™** is a Registered Trade Mark owned by Datanet.
2. All the maps are sketched and graphical representation only and have not been drawn to the scale and also not to represent the actual geographical area or boundary of the unit.
3. The data for the aforesaid analysis is based on authentic sources and has been culled from the various publications of Census, CSO and NSSO for district and block level data, various central and state government departments, Central & State Elections Commissions and the concerned Returning Officers' releases, Electoral Rolls, Election results and allied publications, internal assessment, surveys, estimates and analysis. Therefore, certain adjustment of data at micro level may have been done to arrive closer to the macro data.
4. Data have been provided on an "As Is" and "As AVAILABLE" basis
5. The colours shown in the maps or diagram and charts of a particular party, alliance or AC are indicative and do not represent them.
6. This publication which includes maps, sheets, graphs and data would be the property under copyright of Datanet only. The user may use these for its internal study, analysis and research purposes. It's public display, re-selling or any commercial uses by the user are not allowed.
7. Datanet has taken due care and caution in compilation and processing of data and allied information, but does not guarantee the accuracy, adequacy or completeness of any information/analysis and will be not responsible for any errors or omissions or for the results obtained from the use of such information/analysis.
8. All the contents for the publication have been culled from various authentic sources and Datanet reasonably believes such sources to be reliable, but does not make any representations, express or implied as to the accuracy or fitness of use of such information. The information or contents of the information/analysis do not constitute advice and should not be relied upon in making (or refraining from making) any decision. Any reliance placed upon the information provided by Datanet is the sole responsibility and strictly at the user's risk.
9. In no event will Datanet be liable for any damages (including, without limitation, damages for loss of business projects, or loss of profits) arising in contract, tort or otherwise from the use of or inability to use any of its contents, or from any action taken (or refrained from being taken) as a result of using the analysis or any of its contents. Datanet its directors, owners, editors, officials, employees, distributor and agents or any associate will not be liable for any errors in the information contained or any consequences arising from the use of the contents of the provided information/analysis.
10. If any provision of these terms and conditions is held invalid or illegal or unenforceable for any reason by any court of competent jurisdiction, such provision shall be severed and the remainder of provisions of the terms and conditions shall continue in full force and effect as if the Term of Use had been executed with the invalid, illegal or unenforceable provision eliminated.
11. If there are any discrepancies in the information provided, please bring it to attention of Datanet for suitable rectification measures.



**Buy Online This Complete Book At**  
**Indiastat Publication Book Store**

[www.indiastatpublications.com](http://www.indiastatpublications.com)

or go directly at

[http://www.indiastatpublications.com/  
Assembly\\_factbook/Rajasthan/Tonk-Sawai\\_Madhapur/  
Sawai\\_Madhapur](http://www.indiastatpublications.com/Assembly_factbook/Rajasthan/Tonk-Sawai_Madhapur/Sawai_Madhapur)

 **indiastat**elections

ISBN : 978-93-87293-87-8



9 789387 293878