



Rajasthan

# Assembly Factbook™

Tonk Assembly Constituency



Key Electoral Data of Tonk  
Assembly Constituency (Vidhan Sabha)

Rajasthan

# **Assembly Factbook™**

Tonk Assembly Constituency



Tonk Vidhan Sabha

## **Editor & Director**

Dr. R.K. Thukral

## **Research Editor**

Dr. Shafeeq Rahman

## **Compiled, Researched and Published by Datanet India Pvt. Ltd.**

D-100, 1st Floor,

Okhla Industrial Area, Phase-I,  
New Delhi- 110020.

Ph.: 91-11- 43580781-84

Email : support@indiastatpublications.com

Website : www.indiastatelections.com

## **Online Book Store :**

www.indiastatpublications.com

**Report No. :** AFB/RJ-096-0125

**ISBN :** 978-93-87312-05-0

**First Edition :** January, 2018

**Eighth Updated Edition :** January, 2025

**Price :** Rs. 11500/-

US\$ 310

**© Datanet India Pvt. Ltd.**

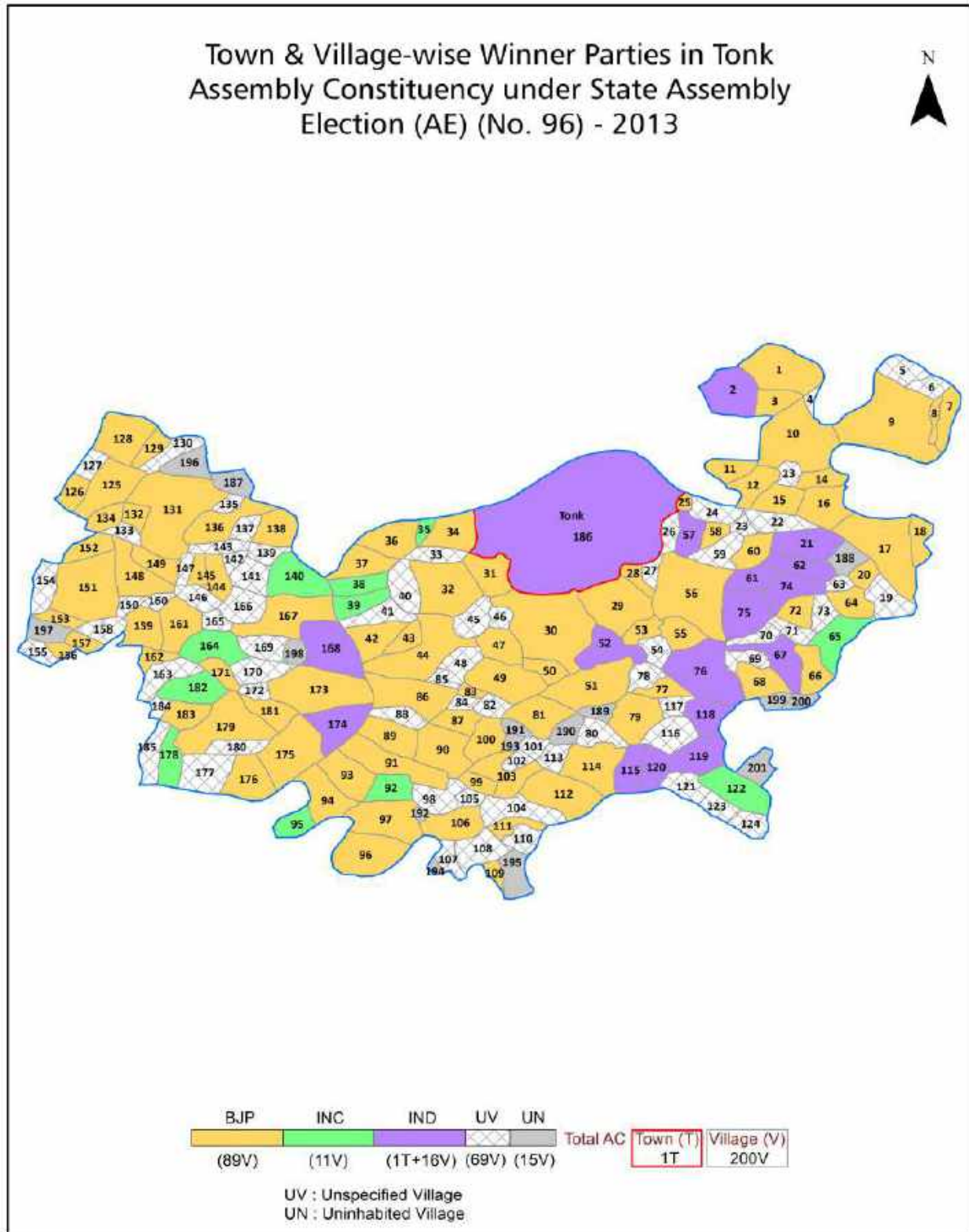
All rights reserved. No part of this book may be reproduced, stored in a retrieval system or transmitted in any form or by any means, mechanical photocopying, photographing, scanning, recording or otherwise without the prior written permission of the publisher. Please refer to Disclaimer at page no. 212 for the use of this publication.

Printed in India

## Contents

No.	Particulars	Page No.
	<b>Introduction</b>	
1	Assembly Constituency - (Vidhan Sabha) at a Glance   Features of Assembly as per Delimitation Commission of India (2008)	1-2
	<b>Location and Political Maps</b>	
2	Location Map   Boundaries of Assembly Constituency - (Vidhan Sabha in District   Boundaries of Assembly Constituency under Parliamentary Constituency - (Lok Sabha)   Town & Village-wise Winner Parties- 2024, 2023, 2019, 2018, 2014, 2013, 2009 and 2008	3-11
	<b>Administrative Setup (2011)</b>	
3	District   Sub-district   Towns   Villages   Inhabited Villages   Uninhabited Villages   Village Panchayat   Intermediate Panchayat	12-22
	<b>Demographics (2011)</b>	
4	Population   Households   Rural/Urban Population   Towns and Villages by Population Size   Sex Ratio (Total & 0-6 Years)   Religious Population   Social Population   Literacy Rate	23-24
	<b>Electoral Features</b>	
5	Important Dates of Last Elections Held   Electors by Gender   Service Electors   Voters   Voters Turnout   Polling Stations & Average Number of Electors per Polling Station   Electors by Age Group   Present Elected Representatives	25-30
	<b>Historical Summary Election Results</b>	
6	Vote Share of Major Parties   Winning Margin (Number & Percentage   Polarity of Parties   Summary Result of Assembly Segment of Parliamentary Elections 2024, 2019, 2014, 2009, 2004 and 1999   Summary Result of Assembly Elections 2023, 2018, 2013, 2008, 2003, 1998, 1993, 1990, 1985, 1980, 1977, 1972, 1967, 1962, 1957 and 1952	31-54
	<b>Polling Station Level Election Results</b>	
7	Name and Number of Polling Station 2024, 2023, 2019, 2018, 2014, 2013, 2009 and 2008   Polling Station-wise Electors, Voters & Voters Turnout 2024, 2023, 2019, 2018, 2014, 2013, 2009 and 2008   Polling Station wise Elections Results 2024, 2023, 2019, 2018, 2014, 2013, 2009 and 2008	55-192
	<b>Share of Assembly Constituency</b>	
8	Share of Assembly Constituency - (Vidhan Sabha) in State, District and Parliamentary Constituency - (Lok Sabha)	193
	<b>Socio-Economic Amenities (2011)</b>	
9	Access to Administrative Units   Agricultural, Manufacturing and Industrial Commodities   Demographic Indicators   Education   Health & Manpower   Drinking Water Supply   Sanitation   Entertainment and Recreations Infrastructure   Power   Food Allocation Distribution and Marketing of Agriculture Commodities Infrastructure   Transport and Road Infrastructure   Communication   Banking and Financial Services   Land Use   Irrigation Source	195-209
10	<b>Abbreviation &amp; Sources</b>	210-211
11	<b>Disclaimer</b>	212

## Location & Political Map





## Administrative Setup

### List of Village Panchayat & Intermediate Panchayat (Block) Name - 2011

Village Name	Village Panchayat Name	Intermediate Panchayat Name
Ahamadpura Chauki	Harchandera	Tonk
Ahmadganj	Palra	Tonk
Ahmadnagar	Lamba	Tonk
Ahmadpura	Palra	Tonk
Ahmadpura Chouki	Chhan	Tonk
Alimpura	Lamba	Tonk
Alipura	Chhan	Tonk
Aliyari	Aliyari	Todaraisingh
Allapura	Arniyamal	Tonk
Allapura Chandola	Takholi	Tonk
Aminpura	Mehandwas	Tonk
Amirpur Khera	Chhan	Tonk
Arniya Ghati	Kabra	Tonk
Arniya Neel	Dakhiya	Tonk
Arniya Tiwari	Arniyakedar	Tonk
Arniyakedar	Arniyakedar	Tonk
Arniyamal	Arniyamal	Tonk
Bahera	Aliyari	Todaraisingh
Balapura	Deopura	Tonk
Balapura Jatan	Baori	Todaraisingh
Bamor	Bamor	Tonk
Baneriya Bujurg	Lamba Kalan	Todaraisingh
Baori	Baori	Todaraisingh
Bara Abdullapura	Ghans	Tonk
Baroni	Baroni	Tonk
Barwas	Hadan Bassorya	Todaraisingh
Bas Jharana	Ganeti	Todaraisingh
Bas Udda	Indokiya	Todaraisingh
Beelamata	Lamba Kalan	Todaraisingh

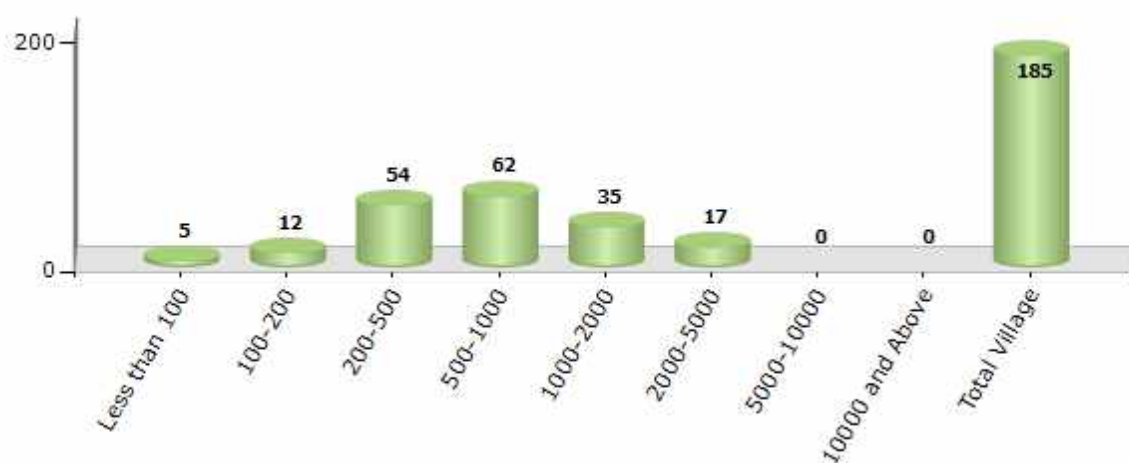
Contd....

## Demographic

### Number of Villages by Population Size - 2011

Less than 100	100-200	200-500	500-1000	1000-2000	2000-5000	5000-10000	10000 and Above	Total Village
5	12	54	62	35	17	0	0	185

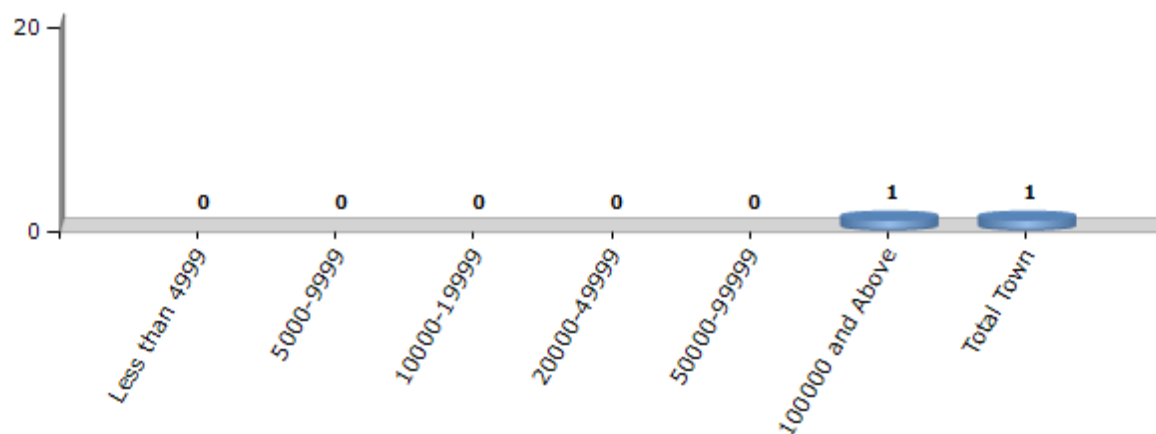
Number of Villages by Population Size - 2011



### Number of Towns by Population Size - 2011

Less than 4999	5000-9999	10000-19999	20000-49999	50000-99999	100000 and Above	Total Town
0	0	0	0	0	1	1

Number of Towns by Population Size - 2011

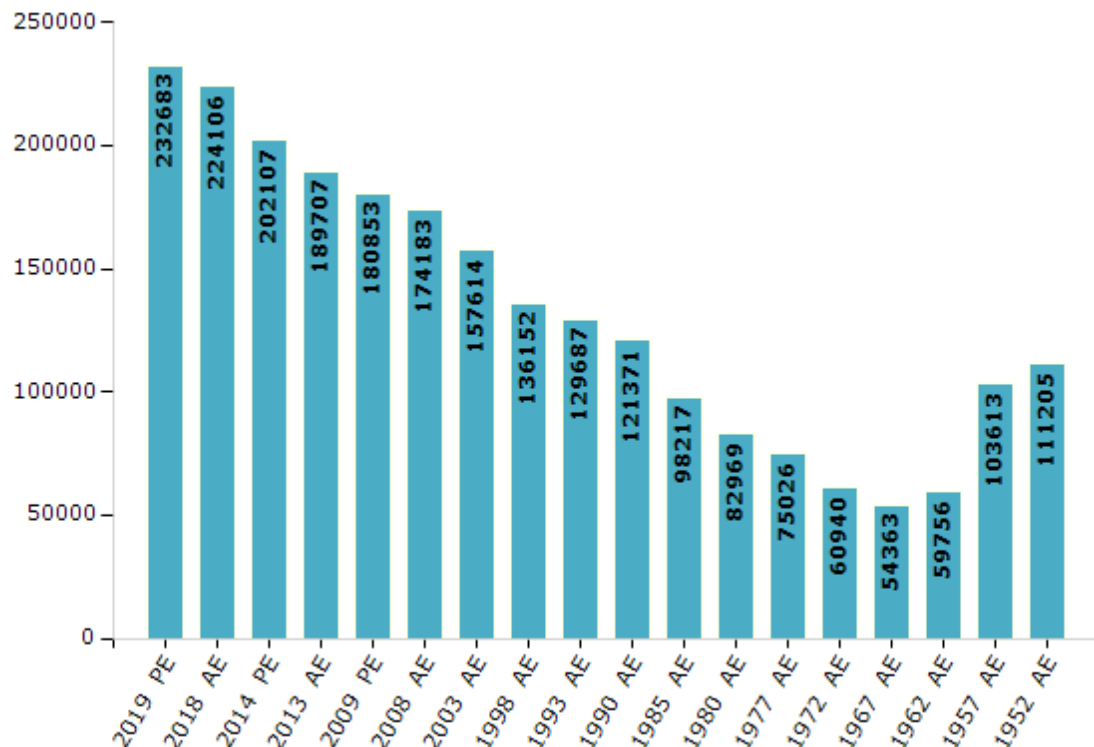


## Electoral Features

### Electors by Male & Female

Year	Male	Female	Others	Total	Year	Male	Female	Others	Total
2019 PE	119685	112998	0	232683	1993 AE	66058	63629	-	129687
2018 AE	115605	108501	0	224106	1990 AE	62016	59355	-	121371
2014 PE	105318	96789	0	202107	1985 AE	49567	48650	-	98217
2013 AE	99119	90588	0	189707	1980 AE	41868	41101	-	82969
2009 PE	93698	87155	-	180853	1977 AE	37833	37193	-	75026
2008 AE	89993	84190	-	174183	1972 AE	30639	30301	-	60940
2004 PE	-	-	-	-	1967 AE	-	-	-	54363
2003 AE	80512	77102	-	157614	1962 AE	-	-	-	59756
1999 PE	-	-	-	-	1957 AE	-	-	-	103613
1998 AE	69876	66276	-	136152	1952 AE	-	-	-	111205

Number of Electors



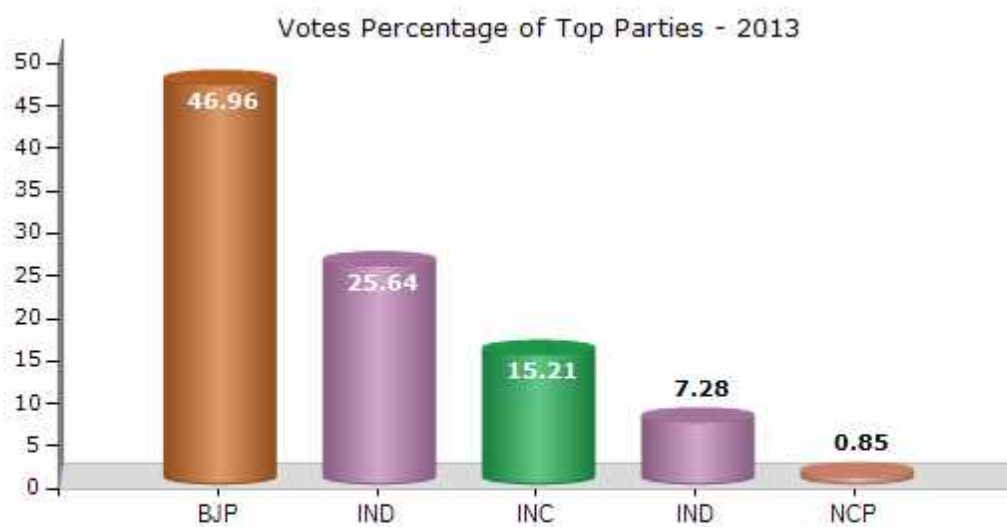
**Note :** AE : Assembly Election, PE : Assembly Segment of Parliamentary Election



## Historical Summary Election Results

### Summary Result of Assembly Election - 2013

Candidate Name	Party	Votes	Votes %
Ajit Singh	BJP	66845	46.96
Saud Saidi	IND	36502	25.64
Zakiya	INC	21645	15.21
Shiv Pratap	IND	10366	7.28
Ajmal Khan	NCP	1216	0.85
Akhatar Jung	CPM	1145	0.8
Mahesh Joshi	BSP	1036	0.73
Ram Prasad	JD(U)	881	0.62
	NOTA	2715	1.91



## Polling Station Level Election Results

### Number and Name of Polling Stations (PS) (2018)

Number of Polling Stations	Name of Polling Stations	Number of Polling Stations	Name of Polling Stations
1	GSS Manda	22	GSS Madhoganj
2	Govt. Utkrisht UPS Laxmipura Jatan	23	Govt. Utkrisht UPS Banediya Bujurg
3	Govt. Ideal Senior Secondary School Aliyari	24	GUPS Jaikmabad
4	GUPS Baheda Dhani Gurjaran	25	GUPS Ganoli
5	GSSS Hamirpur Room No. 4	26	GSSS Ganeti
6	GSSS Hamirpur Room No. 12	27	GPS Kalyanpura Kurmiyan
7	GUPS Kachriya	28	GPS New Bibolav
8	GSS Bas Kharolan (Shrirampura)	29	GUPS Setiwas
9	GSSS Khuhadakhurd	30	GSSS Khareda Western Part
10	GSS Indokiya	31	GSSS Khareda Eastern Part
11	GUPS Chuli	32	GPS Raghunathpura
12	GSS Gediya	33	GPS Radhavballabhpora
13	GPS Kalanada	34	Govt. Ideal SSS Morbhatian
14	Govt. Ideal SSS Lambakalan	35	GUPS Morda
15	GPS Sadapura	36	GUPS Modiyala New Building
16	GSS Kalyanpura Jatan	37	GSSS Chaanbas Surya
17	GUPS Balapura Bawri	38	GSSS Barwas Room No. 1
18	Govt. Ideal SSS Bawri Eastern Part	39	GSSS Barwas Room No. 13
19	Govt. Ideal SSS Bawri Western Part	40	GPS Mohammad Nagar
20	GSS Ganeshganj (Gopalpura)	41	GSSS Palda
21	Govt. Ideal SSS Gopalpura	42	GUPS Borda

Contd....

## Polling Station Level Election Results

### Polling Station-wise Votes Secured by Overall Top Five Parties in Tonk Assembly in Assembly Election (AE) under Tonk-Sawai Madhopur Parliamentary Constituency in Rajasthan (2018)

Number of Polling Station	Winner - Sachin Pilot (INC)	Runner-up - Yoonus Khan (BJP)	3rd - Mo Ali (BSP)	4th - Panchu (SHS)	5th - Amar Singh Choudhary (BJHP)	NOTA	Other	Total Votes Secured
36	553	179	27	3	13	3	10	788
37	895	37	7	0	9	6	7	961
38	686	129	1	2	4	1	8	831
39	320	104	9	0	4	9	2	448
40	333	34	26	0	2	2	1	398
41	280	170	1	1	3	2	8	465
42	293	95	1	1	4	2	8	404
43	446	362	5	1	7	11	12	844
44	328	148	3	1	5	10	9	504
45	221	618	5	5	3	13	35	900
46	180	467	4	5	5	8	72	741
47	220	215	5	1	5	5	10	461
48	198	319	6	3	0	5	9	540
49	668	112	10	4	7	11	24	836
50	298	106	2	0	3	5	5	419
51	400	382	11	2	2	14	17	828
52	362	335	7	1	5	8	9	727
53	111	563	6	12	1	6	11	710
54	427	258	7	0	5	5	4	706
55	174	402	7	1	2	1	4	591
56	373	130	10	0	4	8	3	528
57	207	195	6	1	0	0	6	415
58	366	76	4	0	3	1	4	454
59	534	82	3	0	1	1	2	623
60	212	259	5	2	1	2	5	486
61	335	308	25	2	3	7	12	692
62	226	358	13	4	4	7	17	629
63	322	92	13	1	2	5	9	444
64	545	210	22	5	7	10	13	812
65	352	304	7	0	3	10	9	685
66	308	164	5	3	2	5	13	500
67	411	150	3	2	2	12	13	593
68	332	359	16	2	7	13	12	741
69	222	226	9	4	0	4	7	472
70	440	279	1	0	7	4	5	736

Contd....

## Polling Station Level Election Results

**Winner, Runner-up and 3rd Party Position & Winning Margin According to Polling Stations in Tonk Assembly in Assembly Election (AE) under Tonk-Sawai Madhopur Parliamentary Constituency in Rajasthan (2018)**

Polling Station Number	Winner Party	Winner Votes (%)	Runner-up Party	Runner-up Votes (%)	Winning Margin Votes (%)	Third Party	Third Party Votes (%)	Other Votes (%)
71	BJP	328 (51.25)	INC	238 (37.19)	90 (14.06)	BSP	42 (6.56)	32 (5)
72	INC	517 (84.07)	BJP	56 (9.11)	461 (74.96)	BSP	26 (4.23)	16 (2.6)
73	INC	369 (56.68)	BJP	255 (39.17)	114 (17.51)	BSP	11 (1.69)	16 (2.46)
74	INC	211 (51.09)	BJP	187 (45.28)	24 (5.81)	BJHP	4 (0.97)	11 (2.66)
75	INC	291 (61.26)	BJP	146 (30.74)	145 (30.52)	BSP	17 (3.58)	21 (4.42)
76	INC	589 (74.75)	BJP	157 (19.92)	432 (54.83)	BSP	16 (2.03)	26 (3.3)
77	INC	284 (61.08)	BJP	147 (31.61)	137 (29.47)	AAP	14 (3.01)	20 (4.3)
78	BJP	337 (65.44)	INC	149 (28.93)	188 (36.51)	BSP	6 (1.17)	23 (4.47)
79	INC	403 (53.1)	BJP	305 (40.18)	98 (12.92)	BSP	25 (3.29)	26 (3.43)
80	INC	570 (65.74)	BJP	263 (30.33)	307 (35.41)	BJHP	7 (0.81)	27 (3.11)
81	INC	369 (68.46)	BJP	148 (27.46)	221 (41)	BSP	6 (1.11)	16 (2.97)
82	INC	200 (50.63)	BJP	177 (44.81)	23 (5.82)	BSP	4 (1.01)	14 (3.54)
83	INC	349 (79.68)	BJP	82 (18.72)	267 (60.96)	BJHP	4 (0.91)	3 (0.68)
84	INC	411 (47.57)	BJP	407 (47.11)	4 (0.46)	BSP	7 (0.81)	39 (4.51)
85	INC	421 (54.04)	BJP	305 (39.15)	116 (14.89)	BSP	24 (3.08)	29 (3.72)
86	INC	483 (73.52)	BJP	109 (16.59)	374 (56.93)	SHS	21 (3.2)	44 (6.7)
87	INC	629 (73.05)	BJP	186 (21.6)	443 (51.45)	BSP	12 (1.39)	34 (3.95)
88	BJP	243 (58.7)	INC	157 (37.92)	86 (20.78)	BSP	3 (0.72)	11 (2.66)
89	BJP	414 (50.74)	INC	361 (44.24)	53 (6.5)	SHS	10 (1.23)	31 (3.8)
90	BJP	536 (69.16)	INC	174 (22.45)	362 (46.71)	SHS	28 (3.61)	37 (4.77)
91	BJP	611 (85.1)	INC	67 (9.33)	544 (75.77)	SHS	10 (1.39)	30 (4.18)
92	BJP	844 (84.65)	INC	66 (6.62)	778 (78.03)	SHS	52 (5.22)	35 (3.51)
93	INC	548 (53.78)	BJP	393 (38.57)	155 (15.21)	BSP	14 (1.37)	64 (6.28)
94	BJP	393 (55.67)	INC	296 (41.93)	97 (13.74)	SHS	6 (0.85)	11 (1.56)
95	BJP	619 (60.1)	SHS	219 (21.26)	400 (38.84)	INC	151 (14.66)	41 (3.98)
96	BJP	508 (62.79)	INC	273 (33.75)	235 (29.04)	SHS	7 (0.87)	21 (2.6)
97	BJP	266 (58.33)	INC	112 (24.56)	154 (33.77)	SHS	49 (10.75)	29 (6.36)
98	BJP	607 (61.62)	INC	308 (31.27)	299 (30.35)	SHS	25 (2.54)	45 (4.57)
99	BJP	214 (50.59)	INC	187 (44.21)	27 (6.38)	SHS	5 (1.18)	17 (4.02)
100	INC	871 (89.61)	BJP	61 (6.28)	810 (83.33)	IND (NA)	10 (1.03)	30 (3.09)
101	INC	721 (89.68)	BJP	61 (7.59)	660 (82.09)	BSP	11 (1.37)	11 (1.37)
102	INC	478 (62.57)	BJP	261 (34.16)	217 (28.41)	BJHP	8 (1.05)	17 (2.23)
103	BJP	368 (57.77)	INC	257 (40.35)	111 (17.42)	BSP	3 (0.47)	9 (1.41)
104	INC	600 (84.51)	BJP	99 (13.94)	501 (70.57)	BJHP	5 (0.7)	6 (0.85)
105	BJP	403 (49.15)	INC	385 (46.95)	18 (2.2)	SHS	13 (1.59)	19 (2.32)

Contd....

## Socio-Economic Amenities - Rural

### Access to Education Facilities

Particulars	Number of Village (% of Population)				
	Available	Not Available	If Not Available (Distance of Nearest Facility)		
			A	B	C
Govt. Primary School	114 (87)	71 (13)	4 (0)	2 (0)	0 (0)
Private Primary School	68 (62)	117 (38)	48 (9)	16 (3)	1 (0)
Govt. Middle School	59 (62)	126 (38)	50 (11)	10 (2)	2 (0)
Private Middle School	66 (60)	119 (40)	21 (6)	15 (4)	4 (1)
Govt. Secondary School	43 (49)	142 (51)	76 (26)	42 (15)	7 (3)
Private Secondary School	25 (29)	160 (71)	2 (1)	5 (2)	5 (2)
Govt. Senior Secondary School	16 (25)	169 (75)	45 (20)	84 (34)	21 (12)
Private Senior Secondary School	12 (13)	173 (87)	3 (0)	1 (0)	9 (4)
Govt. Arts and Science Degree College	0 (0)	185 (100)	1 (1)	26 (17)	143 (76)
Private Arts and Science Degree College	0 (0)	185 (100)	0 (0)	4 (1)	11 (5)
Govt. Engineering College	0 (0)	185 (100)	0 (0)	0 (0)	171 (93)
Private Engineering College	0 (0)	185 (100)	0 (0)	3 (3)	11 (4)
Govt. Medicine College	0 (0)	185 (100)	0 (0)	0 (0)	185 (100)
Private Medicine College	0 (0)	185 (100)	0 (0)	0 (0)	0 (0)
Govt. Management Institute	0 (0)	185 (100)	0 (0)	1 (0)	174 (93)
Private Management Institute	0 (0)	185 (100)	0 (0)	1 (2)	9 (5)
Govt. Polytechnic	0 (0)	185 (100)	0 (0)	4 (1)	110 (56)
Private Polytechnic	0 (0)	185 (100)	0 (0)	16 (12)	55 (30)
Govt. Vocational Training School/ITI	0 (0)	185 (100)	0 (0)	20 (14)	130 (69)
Private Vocational Training School/ITI	0 (0)	185 (100)	0 (0)	10 (4)	23 (12)
Govt. Non Formal Training Centre	0 (0)	185 (100)	0 (0)	13 (8)	111 (56)
Private Non Formal Training Centre	0 (0)	185 (100)	0 (0)	11 (6)	50 (30)
Govt. School For Disabled	0 (0)	185 (100)	0 (0)	20 (13)	165 (87)
Private School For Disabled	0 (0)	185 (100)	0 (0)	0 (0)	0 (0)
Government Others	0 (0)	185 (100)	0 (0)	0 (0)	0 (0)
Private Others	0 (0)	185 (100)	0 (0)	0 (0)	0 (0)

Note : Distance A : Less than 5 km; B : Between 5-10 km; C : 10+ km.; Source : Data Analysis is based on 2011 Census.

## DISCLAIMER

The Terms of Use and Disclaimer of Datanet India Private Limited (hereinafter referred to as "Datanet") for use of this analysis report of **Tonk Assembly Constituency (Tonk Vidhan Sabha)** :-

1. **Assembly Factbook™** is a Registered Trade Mark owned by Datanet.
2. All the maps are sketched and graphical representation only and have not been drawn to the scale and also not to represent the actual geographical area or boundary of the unit.
3. The data for the aforesaid analysis is based on authentic sources and has been culled from the various publications of Census, CSO and NSSO for district and block level data, various central and state government departments, Central & State Elections Commissions and the concerned Returning Officers' releases, Electoral Rolls, Election results and allied publications, internal assessment, surveys, estimates and analysis. Therefore, certain adjustment of data at micro level may have been done to arrive closer to the macro data.
4. Data have been provided on an "As Is" and "As AVAILABLE" basis
5. The colours shown in the maps or diagram and charts of a particular party, alliance or AC are indicative and do not represent them.
6. This publication which includes maps, sheets, graphs and data would be the property under copyright of Datanet only. The user may use these for its internal study, analysis and research purposes. It's public display, re-selling or any commercial uses by the user are not allowed.
7. Datanet has taken due care and caution in compilation and processing of data and allied information, but does not guarantee the accuracy, adequacy or completeness of any information/analysis and will be not responsible for any errors or omissions or for the results obtained from the use of such information/analysis.
8. All the contents for the publication have been culled from various authentic sources and Datanet reasonably believes such sources to be reliable, but does not make any representations, express or implied as to the accuracy or fitness of use of such information. The information or contents of the information/analysis do not constitute advice and should not be relied upon in making (or refraining from making) any decision. Any reliance placed upon the information provided by Datanet is the sole responsibility and strictly at the user's risk.
9. In no event will Datanet be liable for any damages (including, without limitation, damages for loss of business projects, or loss of profits) arising in contract, tort or otherwise from the use of or inability to use any of its contents, or from any action taken (or refrained from being taken) as a result of using the analysis or any of its contents. Datanet its directors, owners, editors, officials, employees, distributor and agents or any associate will not be liable for any errors in the information contained or any consequences arising from the use of the contents of the provided information/analysis.
10. If any provision of these terms and conditions is held invalid or illegal or unenforceable for any reason by any court of competent jurisdiction, such provision shall be severed and the remainder of provisions of the terms and conditions shall continue in full force and effect as if the Term of Use had been executed with the invalid, illegal or unenforceable provision eliminated.
11. If there are any discrepancies in the information provided, please bring it to attention of Datanet for suitable rectification measures.



**Buy Online This Complete Book At**  
**Datanet India eBooks Store**

[www.indiastatpublications.com](http://www.indiastatpublications.com)

or go directly at

[http://www.indiastatpublications.com/  
Assembly\\_factbook/Rajasthan/Tonk-Sawai\\_Madhopur/Tonk](http://www.indiastatpublications.com/Assembly_factbook/Rajasthan/Tonk-Sawai_Madhopur/Tonk)

 **indiastat**elections

ISBN : 978-93-87312-05-0

