



Rajasthan

Assembly Factbook™

Aspur Assembly Constituency



Key Electoral Data of Aspur
Assembly Constituency (Vidhan Sabha)

Rajasthan

Assembly Factbook™

Aspur Assembly Constituency



Aspur Vidhan Sabha

Editor & Director

Dr. R.K. Thukral

Research Editor

Dr. Shafeeq Rahman

Compiled, Researched and Published by Datanet India Pvt. Ltd.

D-100, 1st Floor,

Okhla Industrial Area, Phase-I,
New Delhi- 110020.

Ph.: 91-11- 43580781-84

Email : support@indiastatpublications.com

Website : www.indiastatelections.com

Online Book Store :

www.indiastatpublications.com

Report No. : AFB/RJ-159-0125

ISBN : 978-93-87267-24-4

First Edition : January, 2018

Eighth Updated Edition : January, 2025

Price : Rs. 11500/-

US\$ 310

© Datanet India Pvt. Ltd.

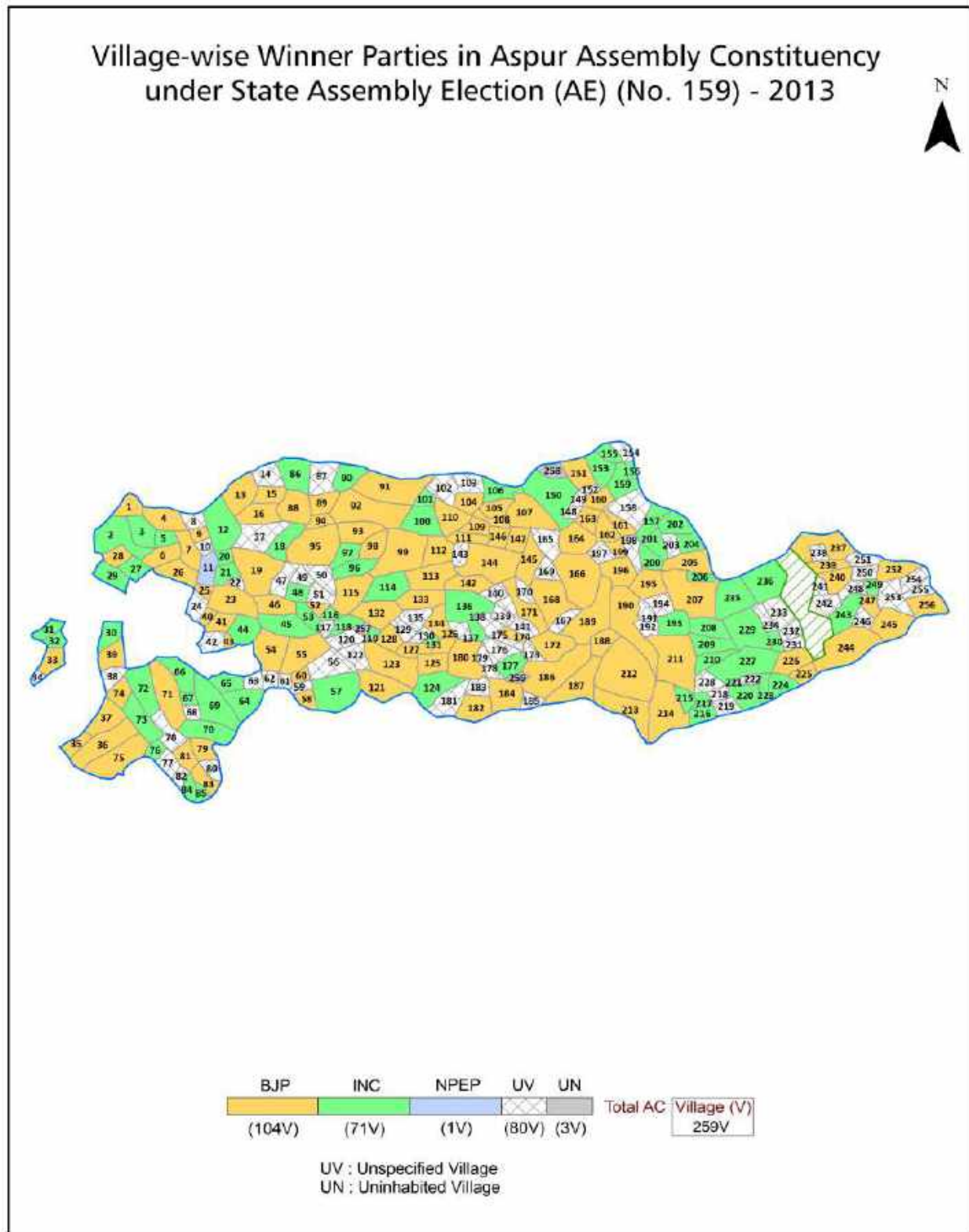
All rights reserved. No part of this book may be reproduced, stored in a retrieval system or transmitted in any form or by any means, mechanical photocopying, photographing, scanning, recording or otherwise without the prior written permission of the publisher. Please refer to Disclaimer at page no. 232 for the use of this publication.

Printed in India

Contents

No.	Particulars	Page No.
	Introduction	
1	Assembly Constituency - (Vidhan Sabha) at a Glance Features of Assembly as per Delimitation Commission of India (2008)	1-2
	Location and Political Maps	
2	Location Map Boundaries of Assembly Constituency - (Vidhan Sabha in District Boundaries of Assembly Constituency under Parliamentary Constituency - (Lok Sabha) Village-wise Winner Parties- 2024, 2023, 2019, 2018, 2014, 2013, 2009 and 2008	3-11
	Administrative Setup (2011)	
3	District Sub-district Towns Villages Inhabited Villages Uninhabited Villages Village Panchayat Intermediate Panchayat	12-25
	Demographics (2011)	
4	Population Households Rural/Urban Population Villages by Population Size Sex Ratio (Total & 0-6 Years) Religious Population Social Population Literacy Rate	26-27
	Electoral Features	
5	Important Dates of Last Elections Held Electors by Gender Service Electors Voters Voters Turnout Polling Stations & Average Number of Electors per Polling Station Electors by Age Group Present Elected Representatives	28-33
	Historical Summary Election Results	
6	Vote Share of Major Parties Winning Margin (Number & Percentage Polarity of Parties Summary Result of Assembly Segment of Parliamentary Elections 2024, 2019, 2014, 2009, 2004 and 1999 Summary Result of Assembly Elections 2023, 2018, 2013, 2008, 2003, 1998, 1993, 1990, 1985, 1980, 1977, 1962 and 1957	34-54
	Polling Station Level Election Results	
7	Name and Number of Polling Station 2024, 2023, 2019, 2018, 2014, 2013, 2009 and 2008 Polling Station-wise Electors, Voters & Voters Turnout 2024, 2023, 2019, 2018, 2014, 2013, 2009 and 2008 Polling Station wise Elections Results 2024, 2023, 2019, 2018, 2014, 2013, 2009 and 2008	55-212
	Share of Assembly Constituency	
8	Share of Assembly Constituency - (Vidhan Sabha) in State, District and Parliamentary Constituency - (Lok Sabha)	213
	Socio-Economic Amenities (2011)	
9	Access to Administrative Units Agricultural, Manufacturing and Industrial Commodities Demographic Indicators Education Health & Manpower Drinking Water Supply Sanitation Entertainment and Recreations Infrastructure Power Food Allocation Distribution and Marketing of Agriculture Commodities Infrastructure Transport and Road Infrastructure Communication Banking and Financial Services Land Use Irrigation Source	215-229
10	Abbreviation & Sources	230-231
11	Disclaimer	232

Location & Political Map



Administrative Setup

List of Village Panchayat & Intermediate Panchayat (Block) Name - 2011

Village Name	Village Panchayat Name	Intermediate Panchayat Name
Aasantekari	Pachlasa Chhota	Aspur
Amartiya	Amartiya	Aspur
Ambapura	Kabja	Aspur
Antri	Antri	Dungarpur
Asela	Asela	Dungarpur
Aspur	Aspur	Aspur
Bagdari	Khempur	Dungarpur
Baiyora	Heerata	Dungarpur
Bakraiya	Munger	Aspur
Balota	Balota	Dungarpur
Bamniyawada	Mal	Aspur
Bandra	Heerata	Dungarpur
Bankora	Bankora	Aspur
Bara Hathai	Hathai	Dungarpur
Barela	Sagot	Aspur
Barhoda	Barhoda	Aspur
Barliya	Mowai	Aspur
Bassi	Bassi	Dungarpur
Beekasor	Bhojaton Ka Ora	Dungarpur
Berniya	Raghunath Pura	Dungarpur
Bhachariya	Khempur	Dungarpur
Bhagal Salawatan	Dhawari	Dungarpur
Bhaikhred	Bhaikhred	Aspur
Bharga	Lorawal	Aspur
Bhatoli	Dolpura	Aspur
Bhatwara	Punjpur	Aspur
Bhatwara	Valai	Aspur
Bheemroda	Sagot	Aspur
Bhewri	Bhewri	Aspur

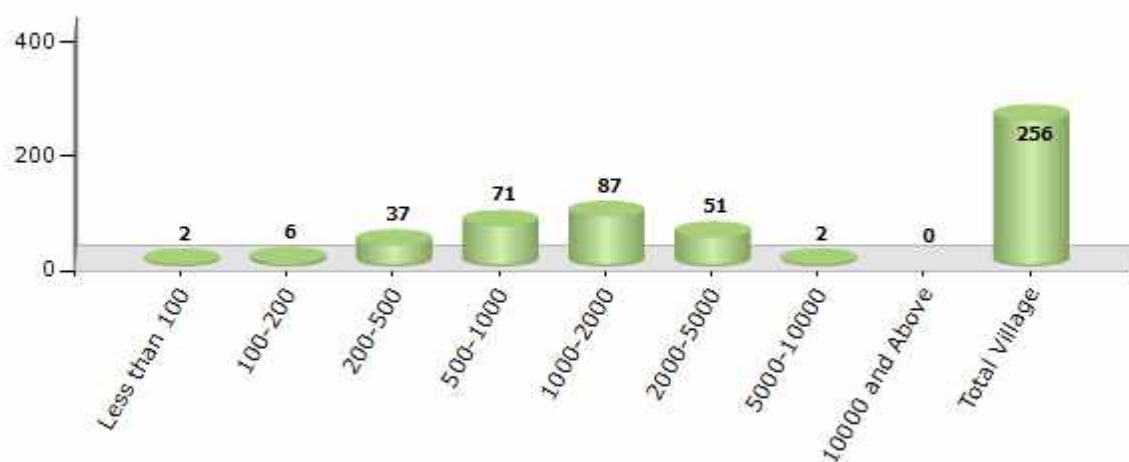
Contd....

Demographic

Number of Villages by Population Size - 2011

Less than 100	100-200	200-500	500-1000	1000-2000	2000-5000	5000-10000	10000 and Above	Total Village
2	6	37	71	87	51	2	0	256

Number of Villages by Population Size - 2011



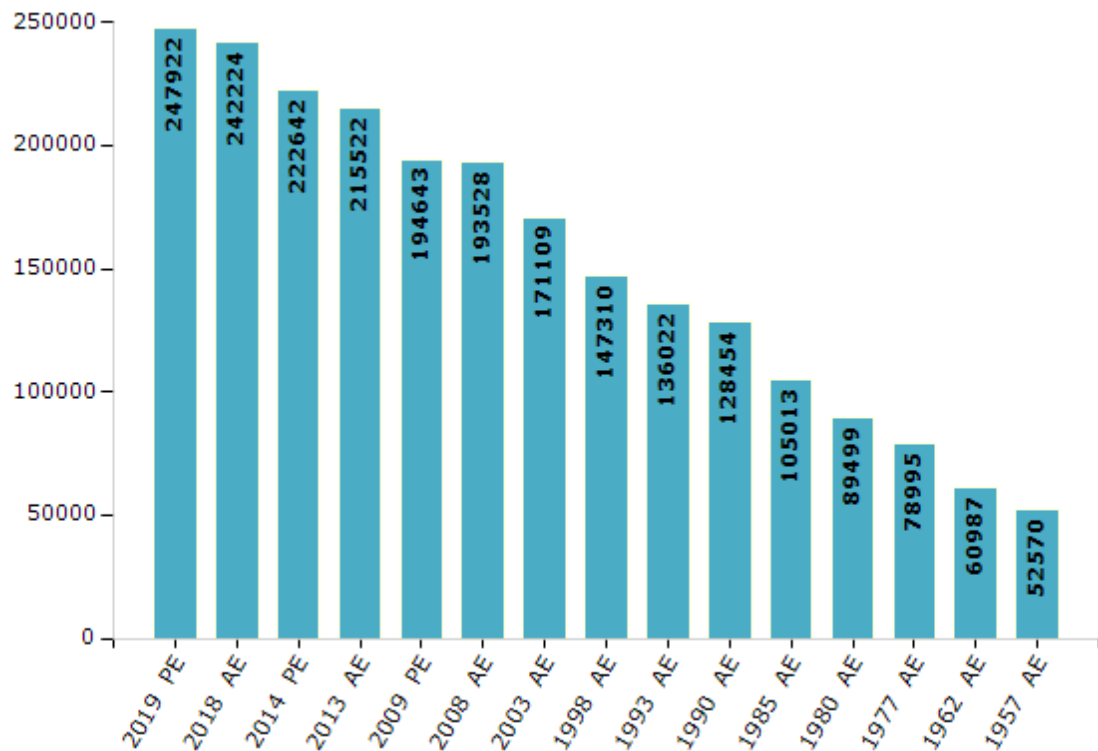
Electoral Features

Electors by Male & Female

Year	Male	Female	Others	Total
2019 PE	125798	122124	0	247922
2018 AE	123010	119214	0	242224
2014 PE	113621	109021	0	222642
2013 AE	110268	105254	0	215522
2009 PE	98511	96132	-	194643
2008 AE	97548	95980	-	193528
2004 PE	-	-	-	-
2003 AE	86092	85017	-	171109
1999 PE	-	-	-	-
1998 AE	74021	73289	-	147310

Year	Male	Female	Others	Total
1993 AE	68847	67175	-	136022
1990 AE	65285	63169	-	128454
1985 AE	52052	52961	-	105013
1980 AE	43997	45502	-	89499
1977 AE	38800	40195	-	78995
1972 AE	-	-	-	-
1967 AE	-	-	-	-
1962 AE	-	-	-	60987
1957 AE	-	-	-	52570
1952 AE	-	-	-	-

Number of Electors

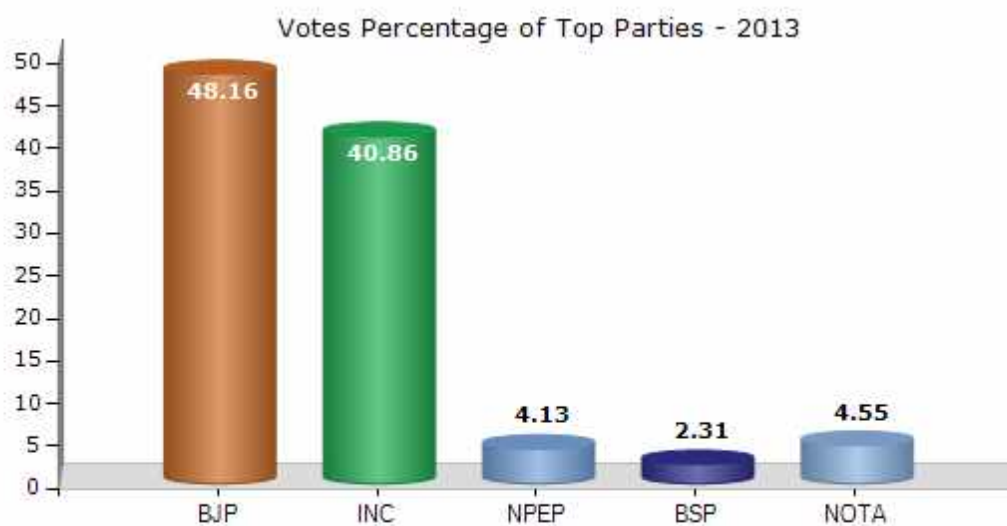


Note : AE : Assembly Election, PE : Assembly Segment of Parliamentary Election

Historical Summary Election Results

Summary Result of Assembly Election - 2013

Candidate Name	Party	Votes	Votes %
Gopi Chand Meena	BJP	69236	48.16
Raiya Meena	INC	58732	40.86
Sukhlal Ahari	NPEP	5936	4.13
Shanta	BSP	3316	2.31
	NOTA	6535	4.55



Polling Station Level Election Results

Number and Name of Polling Stations (PS) (2018)

Number of Polling Stations	Name of Polling Stations	Number of Polling Stations	Name of Polling Stations
1	Govt. Primary School, Shivpura	22	Govt. Primary School, Bayoda
2	Govt. Primary School, Ratnawada	23	Govt. Higher Secondary School, Lolakpur
3	Govt. Middle Secondary School, Vassipal	24	Govt. Higher Primary School, Veeri
4	Govt. Higher Secondary School, Vassi	25	Govt. Primary School, Selaj
5	Govt. Higher Primary School Vassi Khas (East Part)	26	Govt. Primary School, Navatapara
6	Govt. Higher Primary School Vassi Khas (West Part)	27	Govt. Primary School, Bandra
7	Govt. Primary School, Kesarpura	28	Govt. Higher Secondary School Aantri (Right Part)
8	Govt. Primary School, Dhhamala	29	Govt. Higher Secondary School Aantri (Left Part)
9	Govt. Higher Primary School, Manpur	30	Govt. Primary School, Gani Ghaati Rajgarhi
10	Govt. Higher Primary School, Manpur	31	Govt. Primary School, Paradamouru
11	Govt. Model Higher Secondary School, Mandwa (Right Part)	32	Govt. Higher Primary School, Dolawaria Ka Oda
12	Govt. Model Higher Secondary School, Mandwa (Left Part)	33	Govt. Higher Secondary School, Doza
13	Govt. Higher Secondary School, Mandwa (Left Part)	34	Govt. Higher Primary School, Talaiya
14	Govt. Higher Secondary School, Mandwa (Middle Part)	35	Govt. Higher Secondary School, Vellota (North Part)
15	Govt. Higher Primary School, Khaparada	36	Govt. Higher Secondary School, Vellota (South Part)
16	Govt. Higher Primary School, Sarkansai	37	Govt. Primary School, Kahari
17	Govt. Primary School, Sarkankopcha	38	Govt. Higher Primary School, Dolver Upali
18	Govt. Higher Secondary School, Asela	39	Model Govt. Secondary School, Dolwar Nichli (Right Part)
19	Govt. Higher Secondary School, Asela	40	Govt. Higher Primary School Dolwar Nichli (Left Part)
20	Govt. Higher Secondary School, Hirata (North Part)	41	Model Govt. Higher Secondary School, Ragella (Right Part)
21	Govt. Higher Secondary School, Hirata (South Part)	42	Model Govt. Higher Secondary School, Ragella (Left Part)

Contd....

Polling Station Level Election Results

Polling Station-wise Votes Secured by Overall Top Five Parties in Aspur Assembly in Assembly Election (AE) under Udaipur Parliamentary Constituency in Rajasthan (2018)

Number of Polling Station	Winner - Gopichand Meena (BJP)	Runner-up - Umesh (BTP)	3rd - Raiya Meena (INC)	4th - Shanta Kalasua (BSP)	5th - Shivlal Maida (IND)	NOTA	Other	Total Votes Secured
36	42	231	184	11	7	24	9	508
37	115	95	345	13	7	13	7	595
38	60	181	290	17	9	10	1	568
39	70	149	259	10	6	12	1	507
40	17	156	302	8	4	20	8	515
41	33	428	76	12	6	6	9	570
42	54	281	159	6	1	0	6	507
43	63	150	376	13	12	15	5	634
44	25	188	223	7	2	9	3	457
45	47	283	227	16	6	19	13	611
46	67	128	292	9	6	12	2	516
47	272	58	147	7	1	12	6	503
48	44	223	139	13	6	6	6	437
49	277	18	136	6	3	12	3	455
50	450	2	96	4	2	21	5	580
51	511	11	93	3	3	11	3	635
52	115	344	238	19	1	22	13	752
53	109	138	274	8	4	12	3	548
54	161	285	87	8	0	6	3	550
55	22	335	133	9	4	5	5	513
56	149	206	76	5	7	14	6	463
57	386	15	217	8	6	17	2	651
58	330	82	310	8	5	14	5	754
59	171	141	416	13	7	16	7	771
60	76	110	263	16	5	8	5	483
61	194	143	280	8	6	12	7	650
62	193	160	160	13	4	12	4	546
63	140	400	229	15	7	22	12	825
64	325	209	256	10	8	23	7	838
65	131	91	191	6	7	11	0	437
66	189	194	73	5	5	8	3	477
67	84	178	90	9	7	11	4	383
68	114	159	466	22	15	13	9	798
69	26	183	338	12	4	7	4	574
70	61	137	241	15	6	10	3	473

Contd....

Polling Station Level Election Results

Winner, Runner-up and 3rd Party Position & Winning Margin According to Polling Stations in Aspur Assembly in Assembly Election (AE) under Udaipur Parliamentary Constituency in Rajasthan (2018)

Polling Station Number	Winner Party	Winner Votes (%)	Runner-up Party	Runner-up Votes (%)	Winning Margin Votes (%)	Third Party	Third Party Votes (%)	Other Votes (%)
71	BJP	433 (51)	BTP	251 (29.56)	182 (21.44)	INC	129 (15.19)	36 (4.24)
72	BTP	231 (49.57)	BJP	105 (22.53)	126 (27.04)	INC	88 (18.88)	42 (9.01)
73	BJP	118 (44.19)	BTP	64 (23.97)	54 (20.22)	INC	62 (23.22)	23 (8.61)
74	BJP	237 (51.63)	INC	128 (27.89)	109 (23.74)	BTP	70 (15.25)	24 (5.23)
75	BTP	357 (48.77)	INC	167 (22.81)	190 (25.96)	BJP	164 (22.4)	44 (6.01)
76	BJP	218 (36.95)	INC	209 (35.42)	9 (1.53)	BTP	117 (19.83)	46 (7.8)
77	INC	364 (41.22)	BTP	223 (25.25)	141 (15.97)	BJP	222 (25.14)	74 (8.38)
78	INC	279 (51.67)	BTP	187 (34.63)	92 (17.04)	BJP	28 (5.19)	46 (8.52)
79	BTP	640 (81.01)	INC	59 (7.47)	581 (73.54)	BJP	56 (7.09)	35 (4.43)
80	BTP	485 (76.5)	INC	69 (10.88)	416 (65.62)	BJP	32 (5.05)	48 (7.57)
81	BJP	353 (47.77)	BTP	194 (26.25)	159 (21.52)	INC	161 (21.79)	31 (4.19)
82	BTP	403 (55.82)	BJP	180 (24.93)	223 (30.89)	INC	81 (11.22)	58 (8.03)
83	INC	346 (46.63)	BTP	182 (24.53)	164 (22.1)	BJP	180 (24.26)	34 (4.58)
84	BJP	415 (59.54)	INC	139 (19.94)	276 (39.6)	BTP	103 (14.78)	40 (5.74)
85	BTP	161 (36.67)	INC	128 (29.16)	33 (7.51)	BJP	122 (27.79)	28 (6.38)
86	BJP	288 (65.6)	INC	95 (21.64)	193 (43.96)	BTP	41 (9.34)	15 (3.42)
87	INC	220 (42.55)	BTP	169 (32.69)	51 (9.86)	BJP	79 (15.28)	49 (9.48)
88	BTP	287 (51.07)	INC	153 (27.22)	134 (23.85)	BJP	91 (16.19)	31 (5.52)
89	BTP	508 (73.73)	INC	125 (18.14)	383 (55.59)	BJP	26 (3.77)	30 (4.35)
90	BTP	342 (67.06)	BJP	71 (13.92)	271 (53.14)	INC	66 (12.94)	31 (6.08)
91	BTP	301 (45.13)	BJP	171 (25.64)	130 (19.49)	INC	134 (20.09)	61 (9.15)
92	BTP	443 (68.47)	INC	132 (20.4)	311 (48.07)	BJP	33 (5.1)	39 (6.03)
93	BJP	193 (44.06)	BTP	159 (36.3)	34 (7.76)	INC	67 (15.3)	19 (4.34)
94	BTP	440 (59.54)	INC	121 (16.37)	319 (43.17)	BJP	120 (16.24)	58 (7.85)
95	BTP	522 (66.41)	INC	117 (14.89)	405 (51.52)	BJP	74 (9.41)	73 (9.29)
96	BJP	200 (34.97)	BTP	182 (31.82)	18 (3.15)	INC	146 (25.52)	44 (7.69)
97	INC	296 (53.43)	BTP	139 (25.09)	157 (28.34)	BJP	77 (13.9)	42 (7.58)
98	BJP	367 (64.39)	BTP	99 (17.37)	268 (47.02)	INC	79 (13.86)	25 (4.39)
99	BTP	221 (53.51)	BJP	135 (32.69)	86 (20.82)	INC	26 (6.3)	31 (7.51)
100	BJP	380 (76.61)	BTP	44 (8.87)	336 (67.74)	INC	43 (8.67)	29 (5.85)
101	BTP	317 (44.96)	BJP	215 (30.5)	102 (14.46)	INC	124 (17.59)	49 (6.95)
102	BJP	292 (56.37)	INC	117 (22.59)	175 (33.78)	BTP	72 (13.9)	37 (7.14)
103	INC	204 (33.89)	BTP	196 (32.56)	8 (1.33)	BJP	154 (25.58)	48 (7.97)
104	BJP	292 (50.69)	INC	173 (30.03)	119 (20.66)	BTP	74 (12.85)	37 (6.42)
105	BJP	201 (75.85)	INC	41 (15.47)	160 (60.38)	BTP	8 (3.02)	15 (5.66)

Contd....

Socio-Economic Amenities - Rural

Access to Education Facilities

Particulars	Number of Village (% of Population)				
	Available	Not Available	If Not Available (Distance of Nearest Facility)		
			A	B	C
Govt. Primary School	211 (96)	45 (4)	1 (0)	0 (0)	1 (0)
Private Primary School	101 (57)	155 (43)	40 (4)	2 (0)	1 (0)
Govt. Middle School	126 (75)	130 (25)	76 (13)	5 (1)	1 (0)
Private Middle School	67 (35)	189 (65)	17 (3)	6 (1)	3 (0)
Govt. Secondary School	70 (50)	186 (50)	116 (30)	28 (7)	3 (1)
Private Secondary School	39 (24)	217 (76)	8 (2)	7 (2)	7 (1)
Govt. Senior Secondary School	15 (16)	241 (84)	90 (30)	97 (36)	24 (7)
Private Senior Secondary School	13 (8)	243 (92)	5 (2)	6 (2)	8 (2)
Govt. Arts and Science Degree College	0 (0)	256 (100)	8 (3)	13 (5)	129 (51)
Private Arts and Science Degree College	0 (0)	256 (100)	6 (4)	21 (7)	79 (30)
Govt. Engineering College	0 (0)	256 (100)	0 (0)	0 (0)	24 (8)
Private Engineering College	0 (0)	256 (100)	3 (1)	4 (2)	225 (89)
Govt. Medicine College	0 (0)	256 (100)	0 (0)	0 (0)	250 (98)
Private Medicine College	0 (0)	256 (100)	0 (0)	0 (0)	6 (2)
Govt. Management Institute	0 (0)	256 (100)	0 (0)	0 (0)	65 (23)
Private Management Institute	0 (0)	256 (100)	0 (0)	0 (0)	191 (77)
Govt. Polytechnic	0 (0)	256 (100)	2 (0)	4 (3)	98 (40)
Private Polytechnic	0 (0)	256 (100)	0 (0)	1 (0)	150 (56)
Govt. Vocational Training School/ITI	0 (0)	256 (100)	10 (4)	29 (10)	209 (82)
Private Vocational Training School/ITI	0 (0)	256 (100)	0 (0)	0 (0)	2 (0)
Govt. Non Formal Training Centre	0 (0)	256 (100)	9 (4)	26 (9)	201 (77)
Private Non Formal Training Centre	0 (0)	256 (100)	1 (0)	3 (1)	12 (6)
Govt. School For Disabled	0 (0)	256 (100)	0 (0)	0 (0)	0 (0)
Private School For Disabled	0 (0)	256 (100)	2 (0)	5 (3)	249 (97)
Government Others	0 (0)	256 (100)	0 (0)	0 (0)	0 (0)
Private Others	0 (0)	256 (100)	0 (0)	0 (0)	0 (0)

Note : Distance A : Less than 5 km; B : Between 5-10 km; C : 10+ km.; Source : Data Analysis is based on 2011 Census.

DISCLAIMER

The Terms of Use and Disclaimer of Datanet India Private Limited (hereinafter referred to as "Datanet") for use of this analysis report of **Aspur Assembly Constituency (Aspur Vidhan Sabha)** :-

1. **Assembly Factbook™** is a Registered Trade Mark owned by Datanet.
2. All the maps are sketched and graphical representation only and have not been drawn to the scale and also not to represent the actual geographical area or boundary of the unit.
3. The data for the aforesaid analysis is based on authentic sources and has been culled from the various publications of Census, CSO and NSSO for district and block level data, various central and state government departments, Central & State Elections Commissions and the concerned Returning Officers' releases, Electoral Rolls, Election results and allied publications, internal assessment, surveys, estimates and analysis. Therefore, certain adjustment of data at micro level may have been done to arrive closer to the macro data.
4. Data have been provided on an "As Is" and "As AVAILABLE" basis
5. The colours shown in the maps or diagram and charts of a particular party, alliance or AC are indicative and do not represent them.
6. This publication which includes maps, sheets, graphs and data would be the property under copyright of Datanet only. The user may use these for its internal study, analysis and research purposes. It's public display, re-selling or any commercial uses by the user are not allowed.
7. Datanet has taken due care and caution in compilation and processing of data and allied information, but does not guarantee the accuracy, adequacy or completeness of any information/analysis and will be not responsible for any errors or omissions or for the results obtained from the use of such information/analysis.
8. All the contents for the publication have been culled from various authentic sources and Datanet reasonably believes such sources to be reliable, but does not make any representations, express or implied as to the accuracy or fitness of use of such information. The information or contents of the information/analysis do not constitute advice and should not be relied upon in making (or refraining from making) any decision. Any reliance placed upon the information provided by Datanet is the sole responsibility and strictly at the user's risk.
9. In no event will Datanet be liable for any damages (including, without limitation, damages for loss of business projects, or loss of profits) arising in contract, tort or otherwise from the use of or inability to use any of its contents, or from any action taken (or refrained from being taken) as a result of using the analysis or any of its contents. Datanet its directors, owners, editors, officials, employees, distributor and agents or any associate will not be liable for any errors in the information contained or any consequences arising from the use of the contents of the provided information/analysis.
10. If any provision of these terms and conditions is held invalid or illegal or unenforceable for any reason by any court of competent jurisdiction, such provision shall be severed and the remainder of provisions of the terms and conditions shall continue in full force and effect as if the Term of Use had been executed with the invalid, illegal or unenforceable provision eliminated.
11. If there are any discrepancies in the information provided, please bring it to attention of Datanet for suitable rectification measures.

Buy Online This Complete Book At
Datanet India eBooks Store

www.indiastatpublications.com

or go directly at

[http://www.indiastatpublications.com/
Assembly_factbook/Rajasthan/Udaipur/Aspur](http://www.indiastatpublications.com/Assembly_factbook/Rajasthan/Udaipur/Aspur)

 **indiastat**elections

ISBN : 978-93-87267-24-4



9 789387 267244