



Rajasthan

Assembly Factbook™

Dhariyawad Assembly Constituency



Key Electoral Data of Dhariyawad
Assembly Constituency (Vidhan Sabha)

Rajasthan

Assembly Factbook™

Dhariyawad Assembly Constituency



Dhariyawad Vidhan Sabha

Editor & Director

Dr. R.K. Thukral

Research Editor

Dr. Shafeeq Rahman

Compiled, Researched and Published by Datanet India Pvt. Ltd.

D-100, 1st Floor,

Okhla Industrial Area, Phase-I,
New Delhi- 110020.

Ph.: 91-11- 43580781-84

Email : support@indiastatpublications.com

Website : www.indiastatelections.com

Online Book Store :

www.indiastatpublications.com

Report No. : AFB/RJ-157-0125

ISBN : 978-93-87267-68-8

First Edition : January, 2018

Eighth Updated Edition : January, 2025

Price : Rs. 11500/-

US\$ 310

© Datanet India Pvt. Ltd.

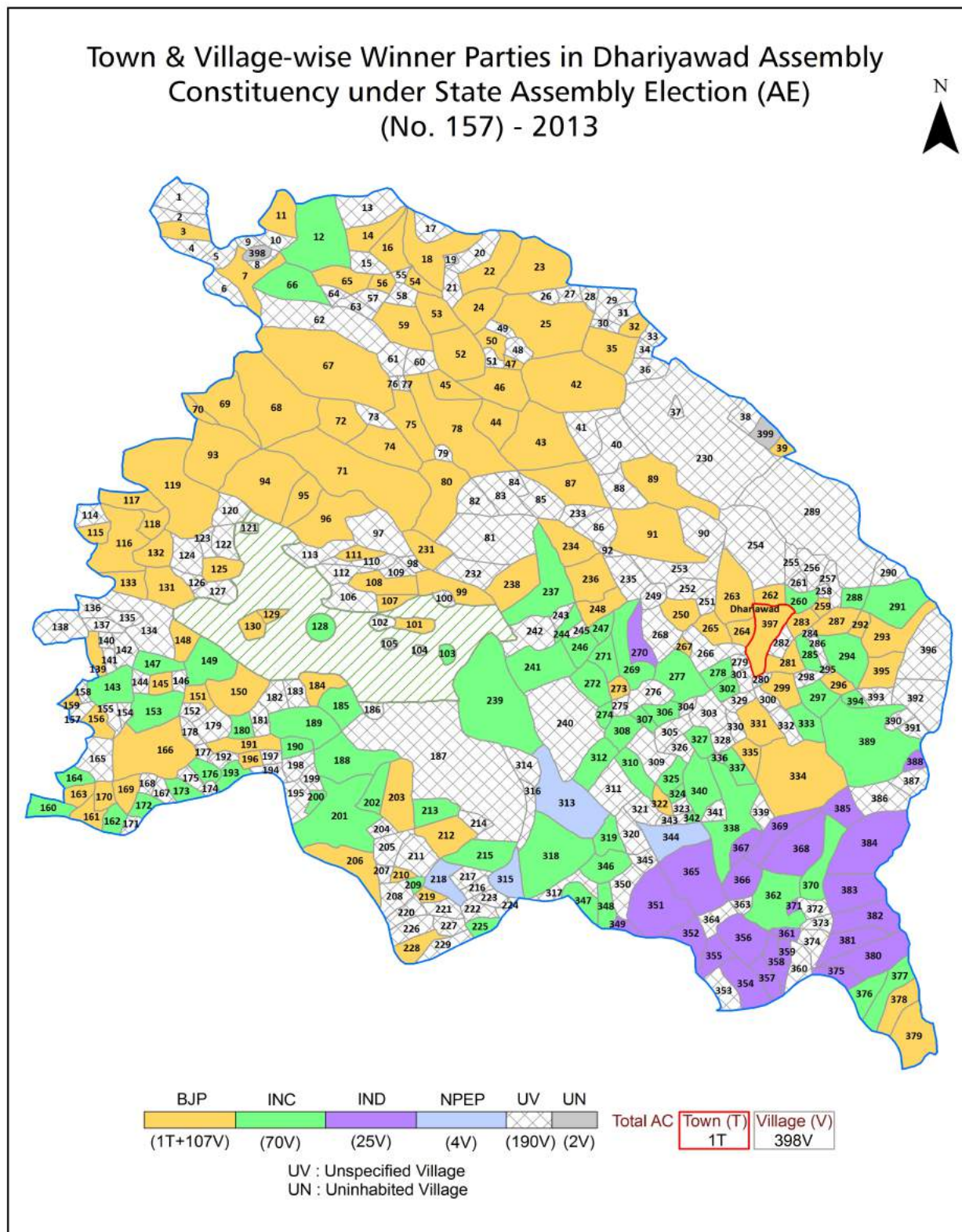
All rights reserved. No part of this book may be reproduced, stored in a retrieval system or transmitted in any form or by any means, mechanical photocopying, photographing, scanning, recording or otherwise without the prior written permission of the publisher. Please refer to Disclaimer at page no. 235 for the use of this publication.

Printed in India

Contents

No.	Particulars	Page No.
	Introduction	
1	Assembly Constituency - (Vidhan Sabha) at a Glance Features of Assembly as per Delimitation Commission of India (2008)	1-2
	Location and Political Maps	
2	Location Map Boundaries of Assembly Constituency - (Vidhan Sabha in District Boundaries of Assembly Constituency under Parliamentary Constituency - (Lok Sabha) Town & Village-wise Winner Parties- 2024, 2023, 2019, 2018, 2014, 2013, 2009 and 2008	3-11
	Administrative Setup (2011)	
3	District Sub-district Towns Villages Inhabited Villages Uninhabited Villages Village Panchayat Intermediate Panchayat	12-31
	Demographics (2011)	
4	Population Households Rural/Urban Population Towns and Villages by Population Size Sex Ratio (Total & 0-6 Years) Religious Population Social Population Literacy Rate	32-33
	Electoral Features	
5	Important Dates of Last Elections Held Electors by Gender Service Electors Voters Voters Turnout Polling Stations & Average Number of Electors per Polling Station Electors by Age Group Present Elected Representatives	34-39
	Historical Summary Election Results	
6	Vote Share of Major Parties Winning Margin (Number & Percentage Polarity of Parties Summary Result of Assembly Segment of Parliamentary Elections 2024, 2019, 2014 and 2009 Summary Result of Assembly Elections 2023, 2018, 2013 and 2008	40-49
	Polling Station Level Election Results	
7	Name and Number of Polling Station 2024, 2023, 2019, 2018, 2014, 2013, 2009 and 2008 Polling Station-wise Electors, Voters & Voters Turnout 2024, 2023, 2019, 2018, 2014, 2013, 2009 and 2008 Polling Station wise Elections Results 2024, 2023, 2019, 2018, 2014, 2013, 2009 and 2008	50-215
	Share of Assembly Constituency	
8	Share of Assembly Constituency - (Vidhan Sabha) in State, District and Parliamentary Constituency - (Lok Sabha)	216
	Socio-Economic Amenities (2011)	
9	Access to Administrative Units Agricultural, Manufacturing and Industrial Commodities Demographic Indicators Education Health & Manpower Drinking Water Supply Sanitation Entertainment and Recreations Infrastructure Power Food Allocation Distribution and Marketing of Agriculture Commodities Infrastructure Transport and Road Infrastructure Communication Banking and Financial Services Land Use Irrigation Source	218-232
10	Abbreviation & Sources	233-234
11	Disclaimer	235

Location & Political Map



Administrative Setup

List of Village Panchayat & Intermediate Panchayat (Block) Name - 2011

Village Name	Village Panchayat Name	Intermediate Panchayat Name
Aad	Aad	Dhariyawad
Aalpur	Jhalara	Salumbar
Aamlawa	Kalyana Kalan	Salumbar
Aamli Kheda	Kali Bheet	Lasadiya
Agar	Agar	Lasadiya
Ajni	Ajni	Lasadiya
Akhepur	Deo-Gaon	Salumbar
Akya Khera	Gopal Pura	Dhariyawad
Amalwa	Amalwa	Salumbar
Amba "A"	Chitoriya Kalan	Dhariyawad
Amba "B"	Chitoriya Kalan	Dhariyawad
Ambao	Deola	Dhariyawad
Ambareti	Chitoriya Kalan	Dhariyawad
Amlikhera	Nar	Dhariyawad
Andiyon Ka Gurha	Kun	Lasadiya
Ant	Ant	Dhariyawad
Antrol	Bharkhundi	Dhariyawad
Arampura	Chitoriya Kalan	Dhariyawad
Arbara	Jhadoli	Dhariyawad
Arniya	Arniya	Lasadiya
Badli Ka Chora	Baleecha	Lasadiya
Bageri	Tatakiya	Lasadiya
Bagon Ka Gurha	Khajoori	Lasadiya
Bajpura	Bajpura	Dhariyawad
Baleecha	Baleecha	Lasadiya
Bamangamra	Gopal Pura	Dhariyawad
Banora	Banora	Salumbar
Bara Talab	Manpur	Salumbar
Baran	Malpur	Salumbar

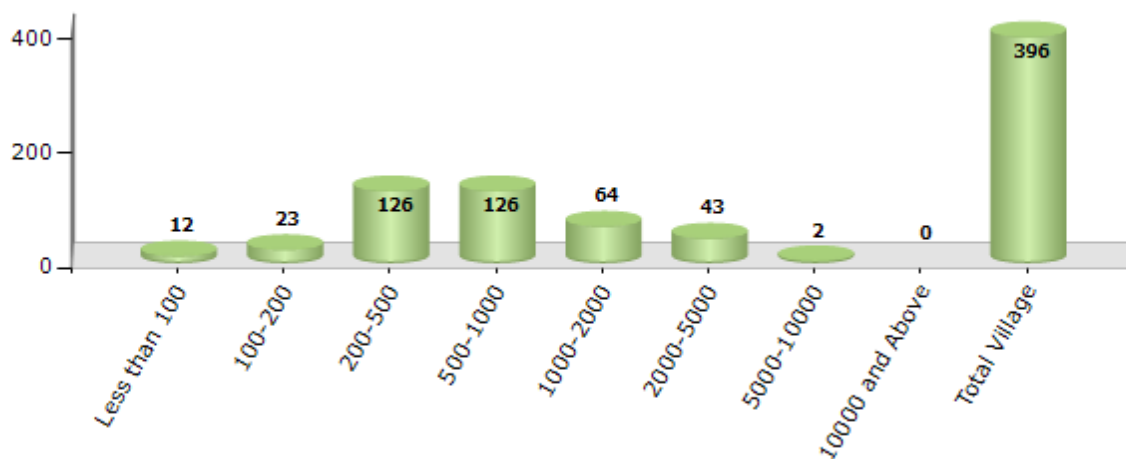
Contd....

Demographic

Number of Villages by Population Size - 2011

Less than 100	100-200	200-500	500-1000	1000-2000	2000-5000	5000-10000	10000 and Above	Total Village
12	23	126	126	64	43	2	0	396

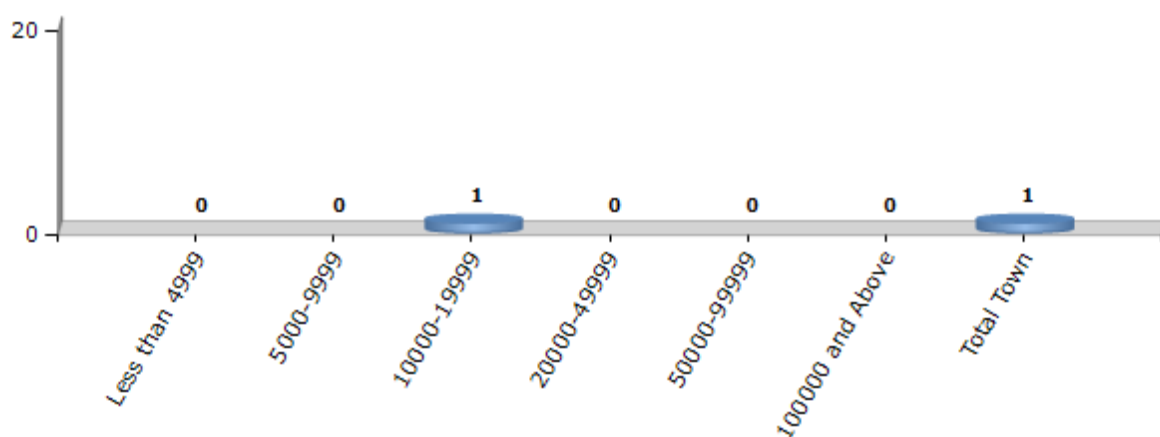
Number of Villages by Population Size - 2011



Number of Towns by Population Size - 2011

Less than 4999	5000-9999	10000-19999	20000-49999	50000-99999	100000 and Above	Total Town
0	0	1	0	0	0	1

Number of Towns by Population Size - 2011

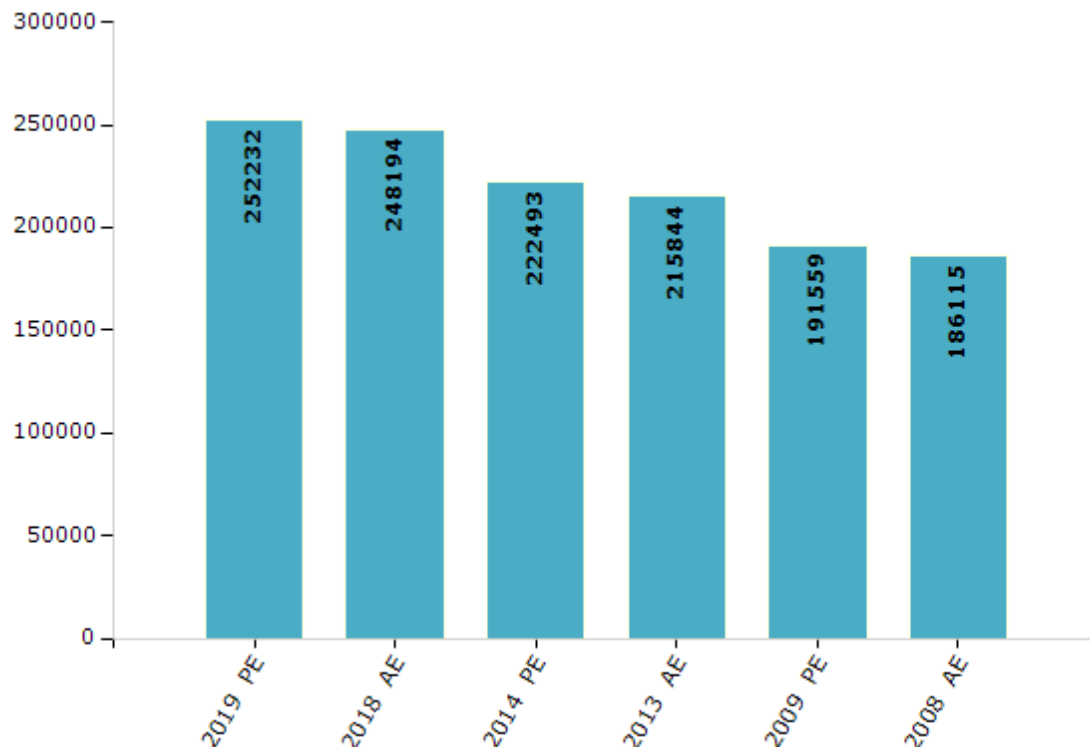


Electoral Features

Electors by Male & Female

Year	Male	Female	Others	Total	Year	Male	Female	Others	Total
2019 PE	127174	125058	0	252232	1993 AE	-	-	-	-
2018 AE	125247	122947	0	248194	1990 AE	-	-	-	-
2014 PE	113317	109176	0	222493	1985 AE	-	-	-	-
2013 AE	110080	105764	0	215844	1980 AE	-	-	-	-
2009 PE	97748	93811	-	191559	1977 AE	-	-	-	-
2008 AE	94831	91284	-	186115	1972 AE	-	-	-	-
2004 PE	-	-	-	-	1967 AE	-	-	-	-
2003 AE	-	-	-	-	1962 AE	-	-	-	-
1999 PE	-	-	-	-	1957 AE	-	-	-	-
1998 AE	-	-	-	-	1952 AE	-	-	-	-

Number of Electors

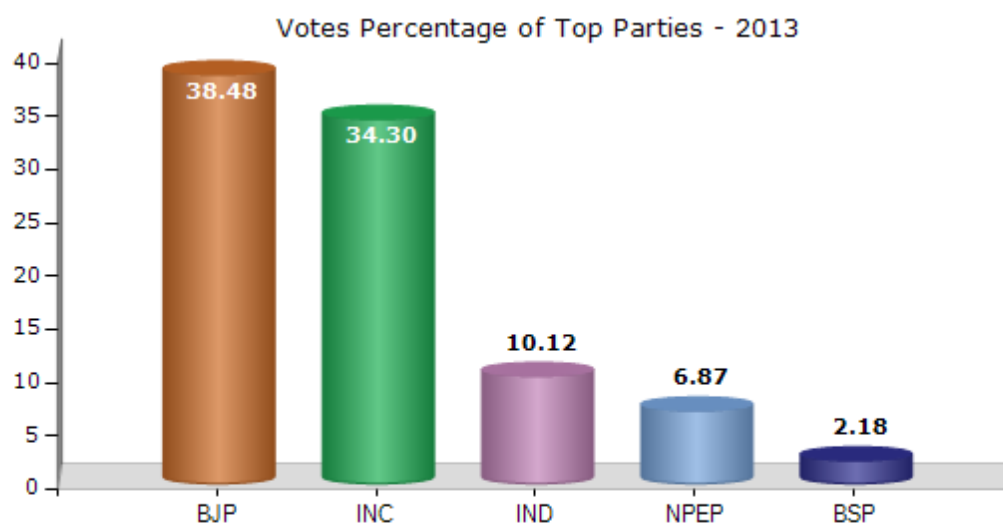


Note : AE : Assembly Election, PE : Assembly Segment of Parliamentary Election

Historical Summary Election Results

Summary Result of Assembly Election - 2013

Candidate Name	Party	Votes	Votes %
Gotam Lal	BJP	65954	38.48
Nagraj	INC	58780	34.3
Narayan Bhai	IND	17336	10.12
Keshu Lal	NPEP	11781	6.87
Keshu Lal	BSP	3732	2.18
Bagwan Lal	CPI	3545	2.07
Dharam Chand	BYS	2493	1.45
Gautam Lal	CPI(ML)(L)	1439	0.84
	NOTA	6327	3.69



Polling Station Level Election Results

Number and Name of Polling Stations (PS) (2018)

Number of Polling Stations Name of Polling Stations

1	Govt. UPS School Nal Ka Gura
2	Govt. UPS School Bobdi
3	Govt. Sr. Sec. School Tekan Daya Bhag
4	Govt. Sr. Sec. School Tekan Baya Bhag
5	Govt. Sikshakarmi Primary School Badli Ka Choda
6	Govt. UPS School Shobhaji Ka Guda
7	Govt. Sr. Secondary School Balicha (Daya Bhag)
8	Govt. Sr. Secondary School Balicha (Baya Bhag)
9	Govt. UPS School Sodala
10	Govt. Sr. Sec. School Dhikiya
11	Govt. Upper Primary School Fusariya
12	Govt. Sr. Sec. School Manapuriya Ka Guda
13	Govt. Upper Primary School Sakalda
14	Govt. Upper Primary School Gopalpura
15	Govt. Sr. Secondary School Arniya (Daya Bhag)
16	Govt. Sr. Secondary School Arniya (Baya Bhag)
17	Govt. Sr. Secondary School Dhavdi (Daya Bhag)
18	Govt. Sr. Secondary School Dhavdi (Baya Bhag)
19	Govt. UPS School Daikhara
20	Govt. Sr. Secondary School Kun Uttari Bhag
21	Govt. Sr. Secondary School Kun Dakshni Bhag

Number of Polling Stations Name of Polling Stations

22	Govt. Girl UPS School Kun
23	Govt. UPS School Duma Talab
24	Govt. UPS School Chanda Ji Ka Guda
25	Govt. UPS School Kachumara
26	Govt. Sr. Sec. School Kalibhit Room No. 2
27	Govt. Sr. Sec. School Kalibhit (South Part)
28	Govt. Sr. Sec. School Kalibhit
29	Govt. Upper Primary School Manavatfala
30	Govt. Upper Primary School Saredi
31	Govt. Upper Primary School Malo Ka Oda
32	Govt. Sr. Secondary School Lalila Eva
33	Govt. Sr. Secondary School Bharev
34	Govt. Upper Primary School Relwada
35	Govt. Sec. School Tatakiya
36	Govt. Primary School Samel
37	Govt. Senior Sec. School Dholiya (Daya Bhag)
38	Govt. Senior Sec. School Dholiya (Baya Bhag)
39	Govt. Sr. Secondary School Aggad (Baya Bhag)
40	Govt. Sr. Secondary School Aggad (Daya Bhag)
41	Govt. Sr. Secondary School Ajni (Daya Bhag)
42	Govt. Sr. Secondary School Ajni (Baya Bhag)

Contd....

Polling Station Level Election Results

Polling Station-wise Votes Secured by Overall Top Five Parties in Dhariyawad Assembly in Assembly Election (AE) under Udaipur Parliamentary Constituency in Rajasthan (2018)

Number of Polling Station	Winner - Gotam Lal (BJP)	Runner-up - Nagraj (INC)	3rd - Bhagwan Lal (CPI)	4th - Kesulal (BSP)	5th - Bheru Lal (BTP)	NOTA	Other	Total Votes Secured
36	292	60	6	14	2	7	12	393
37	458	209	28	20	7	37	33	792
38	595	227	26	40	5	21	14	928
39	429	250	43	30	22	42	30	846
40	341	419	36	29	19	48	32	924
41	356	115	15	18	6	21	21	552
42	343	232	13	18	7	26	20	659
43	296	147	11	21	7	19	17	518
44	323	236	15	24	7	29	13	647
45	572	176	18	28	19	15	32	860
46	782	147	16	12	5	45	22	1029
47	593	71	11	22	9	45	19	770
48	511	173	7	14	5	18	20	748
49	562	124	25	29	6	27	16	789
50	262	59	5	6	1	4	6	343
51	434	162	12	17	1	13	15	654
52	349	41	8	11	2	12	11	434
53	87	111	2	10	2	13	7	232
54	384	193	12	14	10	39	19	671
55	519	325	29	24	12	27	24	960
56	363	132	16	31	8	10	26	586
57	388	81	8	13	2	7	8	507
58	352	135	11	9	3	14	14	538
59	488	58	8	37	3	9	9	612
60	280	35	5	10	2	7	5	344
61	266	69	10	10	7	8	6	376
62	273	100	11	13	6	24	16	443
63	389	186	10	10	6	16	23	640
64	370	144	16	10	3	10	12	565
65	336	205	16	16	4	24	11	612
66	375	77	15	13	1	7	9	497
67	498	100	26	39	12	47	30	752
68	387	23	4	10	0	6	10	440
69	451	226	26	48	11	78	30	870
70	647	163	18	26	3	5	15	877

Contd....

Polling Station Level Election Results

Winner, Runner-up and 3rd Party Position & Winning Margin According to Polling Stations in Dhariyawad Assembly in Assembly Election (AE) under Udaipur Parliamentary Constituency in Rajasthan (2018)

Polling Station Number	Winner Party	Winner Votes (%)	Runner-up Party	Runner-up Votes (%)	Winning Margin Votes (%)	Third Party	Third Party Votes (%)	Other Votes (%)
71	BJP	533 (56.64)	INC	265 (28.16)	268 (28.48)	CPI	38 (4.04)	105 (11.16)
72	BJP	398 (63.48)	INC	183 (29.19)	215 (34.29)	CPI	14 (2.23)	32 (5.1)
73	BJP	418 (63.05)	INC	131 (19.76)	287 (43.29)	CPI	20 (3.02)	94 (14.18)
74	BJP	360 (63.27)	INC	178 (31.28)	182 (31.99)	CPI	7 (1.23)	24 (4.22)
75	BJP	434 (48.49)	INC	358 (40)	76 (8.49)	CPI	37 (4.13)	66 (7.37)
76	BJP	270 (68.35)	INC	79 (20)	191 (48.35)	BSP	13 (3.29)	33 (8.35)
77	BJP	439 (87.28)	INC	24 (4.77)	415 (82.51)	BSP	8 (1.59)	32 (6.36)
78	BJP	302 (75.88)	INC	34 (8.54)	268 (67.34)	BSP	34 (8.54)	28 (7.04)
79	BJP	364 (53.53)	INC	202 (29.71)	162 (23.82)	CPI(ML)(L)	19 (2.79)	95 (13.97)
80	BJP	335 (46.4)	INC	282 (39.06)	53 (7.34)	CPI	30 (4.16)	75 (10.39)
81	BJP	265 (43.44)	INC	243 (39.84)	22 (3.6)	CPI	18 (2.95)	84 (13.77)
82	BJP	329 (46.4)	INC	222 (31.31)	107 (15.09)	CPI	29 (4.09)	129 (18.19)
83	INC	366 (48.35)	BJP	296 (39.1)	70 (9.25)	CPI	25 (3.3)	70 (9.25)
84	BJP	169 (60.36)	CPI(ML)(L)	65 (23.21)	104 (37.15)	INC	19 (6.79)	27 (9.64)
85	BJP	493 (60.05)	INC	206 (25.09)	287 (34.96)	BSP	37 (4.51)	85 (10.35)
86	BJP	235 (64.56)	INC	81 (22.25)	154 (42.31)	BSP	16 (4.4)	32 (8.79)
87	BJP	518 (65.32)	INC	75 (9.46)	443 (55.86)	BSP	42 (5.3)	158 (19.92)
88	BJP	354 (82.71)	BSP	19 (4.44)	335 (78.27)	INC	18 (4.21)	37 (8.64)
89	BJP	191 (61.61)	INC	60 (19.35)	131 (42.26)	CPI(ML)(L)	36 (11.61)	23 (7.42)
90	BJP	383 (63.94)	INC	111 (18.53)	272 (45.41)	CPI(ML)(L)	28 (4.67)	77 (12.85)
91	INC	324 (51.18)	BJP	202 (31.91)	122 (19.27)	CPI	25 (3.95)	82 (12.95)
92	BJP	281 (45.84)	INC	228 (37.19)	53 (8.65)	BSP	25 (4.08)	79 (12.89)
93	BJP	342 (50.97)	INC	220 (32.79)	122 (18.18)	CPI	26 (3.87)	83 (12.37)
94	INC	325 (65.79)	BJP	130 (26.32)	195 (39.47)	CPI	17 (3.44)	22 (4.45)
95	BJP	311 (51.32)	INC	214 (35.31)	97 (16.01)	CPI	19 (3.14)	62 (10.23)
96	INC	242 (62.53)	BJP	107 (27.65)	135 (34.88)	CPI	14 (3.62)	24 (6.2)
97	BJP	412 (44.73)	INC	412 (44.73)	0 (0)	CPI	26 (2.82)	71 (7.71)
98	BJP	630 (67.89)	INC	212 (22.84)	418 (45.05)	CPI	23 (2.48)	63 (6.79)
99	BJP	594 (64.71)	INC	172 (18.74)	422 (45.97)	BSP	45 (4.9)	107 (11.66)
100	BJP	392 (68.89)	INC	72 (12.65)	320 (56.24)	BSP	29 (5.1)	76 (13.36)
101	INC	345 (49.43)	BJP	271 (38.83)	74 (10.6)	BTP	45 (6.45)	37 (5.3)
102	BJP	283 (50.9)	INC	248 (44.6)	35 (6.3)	CPI	6 (1.08)	19 (3.42)
103	INC	380 (56.21)	BJP	281 (41.57)	99 (14.64)	BSP	6 (0.89)	9 (1.33)
104	BJP	267 (52.98)	INC	216 (42.86)	51 (10.12)	CPI	6 (1.19)	15 (2.98)
105	BJP	465 (54.64)	INC	341 (40.07)	124 (14.57)	BSP	9 (1.06)	36 (4.23)

Contd....

Socio-Economic Amenities - Rural

Access to Education Facilities

Particulars	Number of Village (% of Population)				
	Available	Not Available	If Not Available (Distance of Nearest Facility)		
			A	B	C
Govt. Primary School	235 (87)	161 (13)	17 (1)	6 (0)	1 (0)
Private Primary School	85 (42)	311 (58)	96 (9)	35 (3)	6 (0)
Govt. Middle School	98 (57)	298 (43)	149 (21)	50 (6)	9 (1)
Private Middle School	62 (30)	334 (70)	44 (7)	19 (3)	4 (0)
Govt. Secondary School	56 (39)	340 (61)	170 (30)	113 (19)	23 (5)
Private Secondary School	34 (21)	362 (79)	10 (1)	9 (2)	3 (0)
Govt. Senior Secondary School	14 (14)	382 (86)	105 (23)	181 (39)	62 (14)
Private Senior Secondary School	9 (4)	387 (96)	5 (0)	9 (2)	12 (4)
Govt. Arts and Science Degree College	0 (0)	396 (100)	16 (3)	45 (11)	183 (42)
Private Arts and Science Degree College	1 (0)	395 (100)	12 (3)	46 (12)	93 (29)
Govt. Engineering College	0 (0)	396 (100)	0 (0)	0 (0)	350 (86)
Private Engineering College	0 (0)	396 (100)	0 (0)	0 (0)	37 (11)
Govt. Medicine College	0 (0)	396 (100)	0 (0)	0 (0)	375 (93)
Private Medicine College	0 (0)	396 (100)	0 (0)	0 (0)	20 (6)
Govt. Management Institute	0 (0)	396 (100)	0 (0)	0 (0)	374 (92)
Private Management Institute	0 (0)	396 (100)	0 (0)	2 (1)	17 (5)
Govt. Polytechnic	0 (0)	396 (100)	1 (0)	0 (0)	365 (91)
Private Polytechnic	1 (0)	395 (100)	0 (0)	0 (0)	23 (8)
Govt. Vocational Training School/ITI	2 (1)	394 (99)	29 (6)	84 (20)	267 (68)
Private Vocational Training School/ITI	0 (0)	396 (100)	0 (0)	0 (0)	2 (0)
Govt. Non Formal Training Centre	0 (0)	396 (100)	27 (6)	83 (20)	260 (67)
Private Non Formal Training Centre	0 (0)	396 (100)	2 (1)	5 (2)	13 (2)
Govt. School For Disabled	0 (0)	396 (100)	0 (0)	0 (0)	0 (0)
Private School For Disabled	0 (0)	396 (100)	1 (0)	0 (0)	395 (100)
Government Others	0 (0)	396 (100)	0 (0)	0 (0)	0 (0)
Private Others	0 (0)	396 (100)	0 (0)	0 (0)	0 (0)

Note : Distance A : Less than 5 km; B : Between 5-10 km; C : 10+ km.; Source : Data Analysis is based on 2011 Census.

DISCLAIMER

The Terms of Use and Disclaimer of Datanet India Private Limited (hereinafter referred to as "Datanet") for use of this analysis report of **Dhariyawad Assembly Constituency (Dhariyawad Vidhan Sabha)** :-

1. **Assembly Factbook™** is a Registered Trade Mark owned by Datanet.
2. All the maps are sketched and graphical representation only and have not been drawn to the scale and also not to represent the actual geographical area or boundary of the unit.
3. The data for the aforesaid analysis is based on authentic sources and has been culled from the various publications of Census, CSO and NSSO for district and block level data, various central and state government departments, Central & State Elections Commissions and the concerned Returning Officers' releases, Electoral Rolls, Election results and allied publications, internal assessment, surveys, estimates and analysis. Therefore, certain adjustment of data at micro level may have been done to arrive closer to the macro data.
4. Data have been provided on an "As Is" and "As AVAILABLE" basis
5. The colours shown in the maps or diagram and charts of a particular party, alliance or AC are indicative and do not represent them.
6. This publication which includes maps, sheets, graphs and data would be the property under copyright of Datanet only. The user may use these for its internal study, analysis and research purposes. It's public display, re-selling or any commercial uses by the user are not allowed.
7. Datanet has taken due care and caution in compilation and processing of data and allied information, but does not guarantee the accuracy, adequacy or completeness of any information/analysis and will be not responsible for any errors or omissions or for the results obtained from the use of such information/analysis.
8. All the contents for the publication have been culled from various authentic sources and Datanet reasonably believes such sources to be reliable, but does not make any representations, express or implied as to the accuracy or fitness of use of such information. The information or contents of the information/analysis do not constitute advice and should not be relied upon in making (or refraining from making) any decision. Any reliance placed upon the information provided by Datanet is the sole responsibility and strictly at the user's risk.
9. In no event will Datanet be liable for any damages (including, without limitation, damages for loss of business projects, or loss of profits) arising in contract, tort or otherwise from the use of or inability to use any of its contents, or from any action taken (or refrained from being taken) as a result of using the analysis or any of its contents. Datanet its directors, owners, editors, officials, employees, distributor and agents or any associate will not be liable for any errors in the information contained or any consequences arising from the use of the contents of the provided information/analysis.
10. If any provision of these terms and conditions is held invalid or illegal or unenforceable for any reason by any court of competent jurisdiction, such provision shall be severed and the remainder of provisions of the terms and conditions shall continue in full force and effect as if the Term of Use had been executed with the invalid, illegal or unenforceable provision eliminated.
11. If there are any discrepancies in the information provided, please bring it to attention of Datanet for suitable rectification measures.

Buy Online This Complete Book At
Indiastat Publication Book Store

www.indiastatpublications.com

or go directly at

[http://www.indiastatpublications.com/
Assembly_factbook/Rajasthan/Udaipur/ Dhariyawad](http://www.indiastatpublications.com/Assembly_factbook/Rajasthan/Udaipur/Dhariyawad)

 **indiastat**elections

ISBN : 978-93-87267-68-8

