



Rajasthan

Assembly Factbook™

Gogunda Assembly Constituency



Key Electoral Data of Gogunda
Assembly Constituency (Vidhan Sabha)

Rajasthan

Assembly Factbook™

Gogunda Assembly Constituency



Gogunda Vidhan Sabha

Editor & Director

Dr. R.K. Thukral

Research Editor

Dr. Shafeeq Rahman

Compiled, Researched and Published by Datanet India Pvt. Ltd.

D-100, 1st Floor,

Okhla Industrial Area, Phase-I,
New Delhi- 110020.

Ph.: 91-11- 43580781-84

Email : support@indiastatpublications.com

Website : www.indiastatelections.com

Online Book Store :

www.indiastatpublications.com

Report No. : AFB/RJ-149-0125

ISBN : 978-93-87267-78-7

First Edition : January, 2018

Eighth Updated Edition : January, 2025

Price : Rs. 11500/-

US\$ 310

© Datanet India Pvt. Ltd.

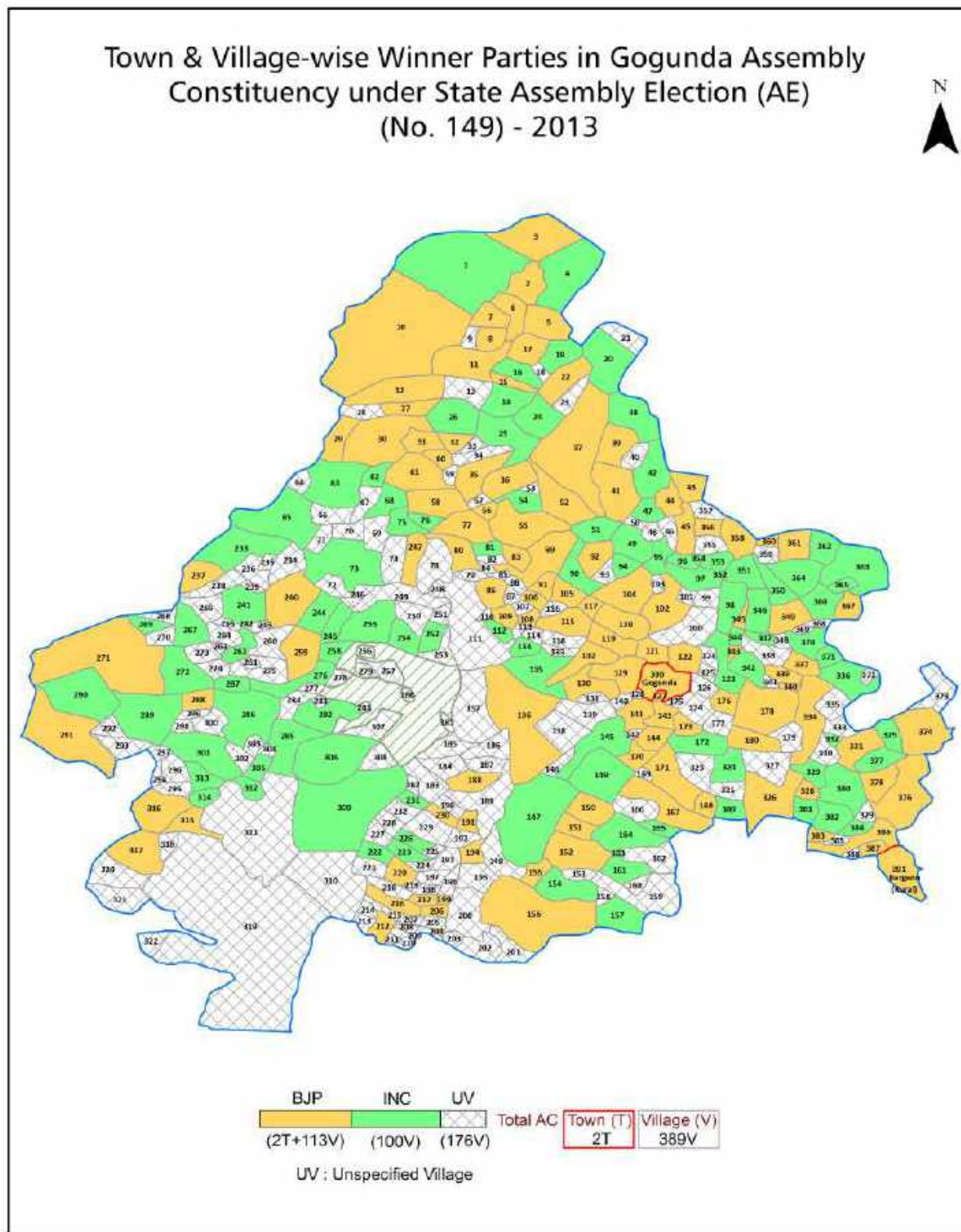
All rights reserved. No part of this book may be reproduced, stored in a retrieval system or transmitted in any form or by any means, mechanical photocopying, photographing, scanning, recording or otherwise without the prior written permission of the publisher. Please refer to Disclaimer at page no. 247 for the use of this publication.

Printed in India

Contents

No.	Particulars	Page No.
	Introduction	
1	Assembly Constituency - (Vidhan Sabha) at a Glance Features of Assembly as per Delimitation Commission of India (2008)	1-2
	Location and Political Maps	
2	Location Map Boundaries of Assembly Constituency - (Vidhan Sabha) in District Boundaries of Assembly Constituency under Parliamentary Constituency - (Lok Sabha) Town & Village-wise Winner Parties- 2024, 2023, 2019, 2018, 2014, 2013, 2009 and 2008	3-11
	Administrative Setup (2011)	
3	District Sub-district Towns Villages Inhabited Villages Uninhabited Villages Village Panchayat Intermediate Panchayat	12-30
	Demographics (2011)	
4	Population Households Rural/Urban Population Towns and Villages by Population Size Sex Ratio (Total & 0-6 Years) Religious Population Social Population Literacy Rate	31-32
	Electoral Features	
5	Important Dates of Last Elections Held Electors by Gender Service Electors Voters Voters Turnout Polling Stations & Average Number of Electors per Polling Station Electors by Age Group Present Elected Representatives	33-38
	Historical Summary Election Results	
6	Vote Share of Major Parties Winning Margin (Number & Percentage) Polarity of Parties Summary Result of Assembly Segment of Parliamentary Elections 2024, 2019, 2014, 2009, 2004 and 1999 Summary Result of Assembly Elections 2023, 2018, 2013, 2008, 2003, 1998, 1993, 1990, 1985, 1980, 1977, 1972, 1967, 1962 and 1957	39-61
	Polling Station Level Election Results	
7	Name and Number of Polling Station 2024, 2023, 2019, 2018, 2014, 2013, 2009 and 2008 Polling Station-wise Electors, Voters & Voters Turnout 2024, 2023, 2019, 2018, 2014, 2013, 2009 and 2008 Polling Station wise Elections Results 2024, 2023, 2019, 2018, 2014, 2013, 2009 and 2008	62-227
	Share of Assembly Constituency	
8	Share of Assembly Constituency - (Vidhan Sabha) in State, District and Parliamentary Constituency - (Lok Sabha)	228
	Socio-Economic Amenities (2011)	
9	Access to Administrative Units Agricultural, Manufacturing and Industrial Commodities Demographic Indicators Education Health & Manpower Drinking Water Supply Sanitation Entertainment and Recreations Infrastructure Power Food Allocation Distribution and Marketing of Agriculture Commodities Infrastructure Transport and Road Infrastructure Communication Banking and Financial Services Land Use Irrigation Source	230-244
10	Abbreviation & Sources	245-246
11	Disclaimer	247

Location & Political Map



Administrative Setup

List of Village Panchayat & Intermediate Panchayat (Block) Name - 2011

Village Name	Village Panchayat Name	Intermediate Panchayat Name
Adooji Ka Was	Sameeja	Gogunda
Ajaypura	Jaswant Garh	Gogunda
Akyawar	Ukhaliyat	Kotra
Amba	Parawali Khurd	Gogunda
Amba Ka Khadra	Mewaron Ka Math	Kotra
Ambawa	Padawali Kalan	Gogunda
Amraji Ka Gurha	Losing	Bargaon
Amri	Sameeja	Gogunda
Awani	Rawliya Khurd	Gogunda
Badoondiya	Majawad	Gogunda
Bagar	Bhanpura	Gogunda
Bagda	Paner	Gogunda
Bagdada	Chhali	Gogunda
Bagdunda	Bagdunda	Gogunda
Baguni	Punawali	Gogunda
Baguni	Ukhaliyat	Kotra
Bandarwara	Madar	Bargaon
Baniya War	Mewaron Ka Math	Kotra
Bankawas	Teja Ka Was	Kotra
Bansliya	Teerol	Gogunda
Bansra	Chor Baori	Gogunda
Barawali	Vishma	Gogunda
Bargaon	Dhol	Gogunda
Barodiya	Kavita	Bargaon
Barwara	Dhoondhi	Gogunda
Basliya	Iswal	Bargaon
Bateri	Singhara	Gogunda
Baton Ka Gura	Dhol	Gogunda
Bayana	Padawali Kalan	Gogunda

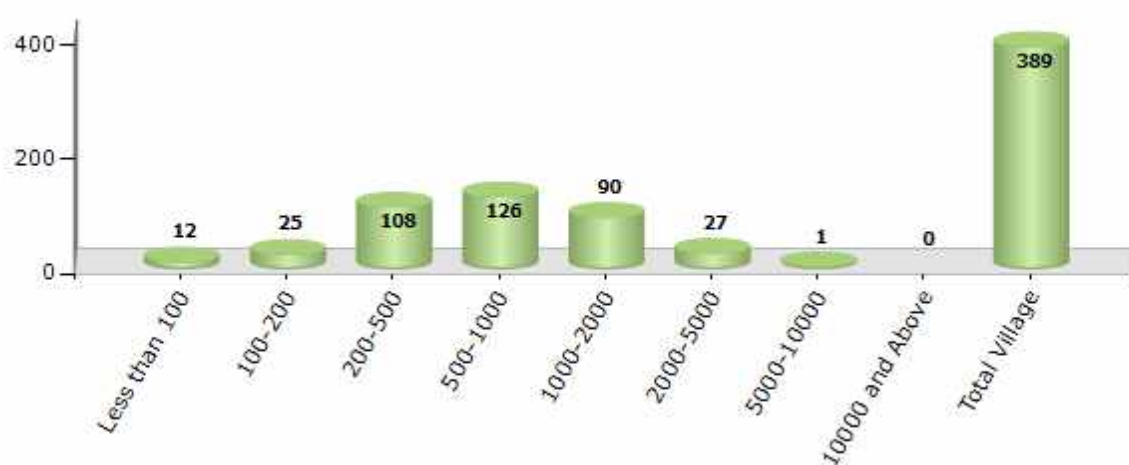
Contd....

Demographic

Number of Villages by Population Size - 2011

Less than 100	100-200	200-500	500-1000	1000-2000	2000-5000	5000-10000	10000 and Above	Total Village
12	25	108	126	90	27	1	0	389

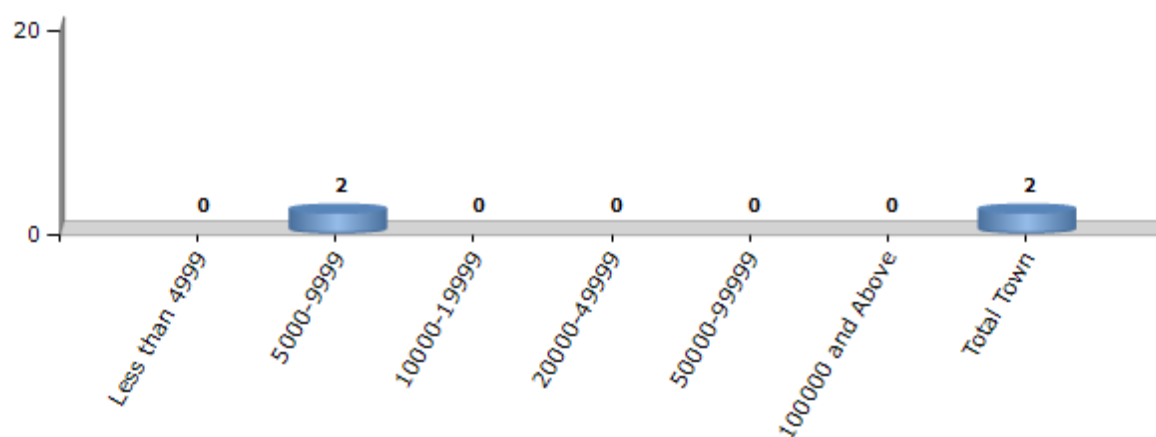
Number of Villages by Population Size - 2011



Number of Towns by Population Size - 2011

Less than 4999	5000-9999	10000-19999	20000-49999	50000-99999	100000 and Above	Total Town
0	2	0	0	0	0	2

Number of Towns by Population Size - 2011



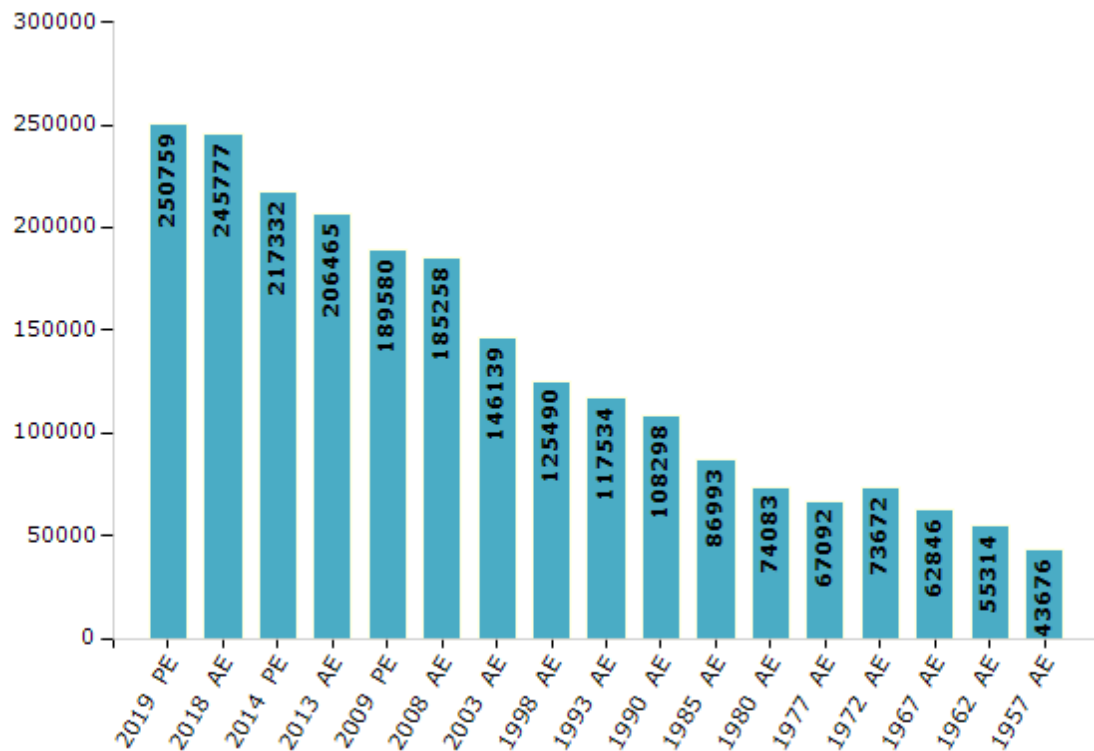
Electoral Features

Electors by Male & Female

Year	Male	Female	Others	Total
2019 PE	128062	122696	1	250759
2018 AE	125669	120107	1	245777
2014 PE	111770	105562	0	217332
2013 AE	106254	100211	0	206465
2009 PE	97763	91817	-	189580
2008 AE	95263	89995	-	185258
2004 PE	-	-	-	-
2003 AE	74699	71440	-	146139
1999 PE	-	-	-	-
1998 AE	65437	60053	-	125490

Year	Male	Female	Others	Total
1993 AE	60511	57023	-	117534
1990 AE	55639	52659	-	108298
1985 AE	44253	42740	-	86993
1980 AE	37354	36729	-	74083
1977 AE	34093	32999	-	67092
1972 AE	37286	36386	-	73672
1967 AE	-	-	-	62846
1962 AE	-	-	-	55314
1957 AE	-	-	-	43676
1952 AE	-	-	-	-

Number of Electors

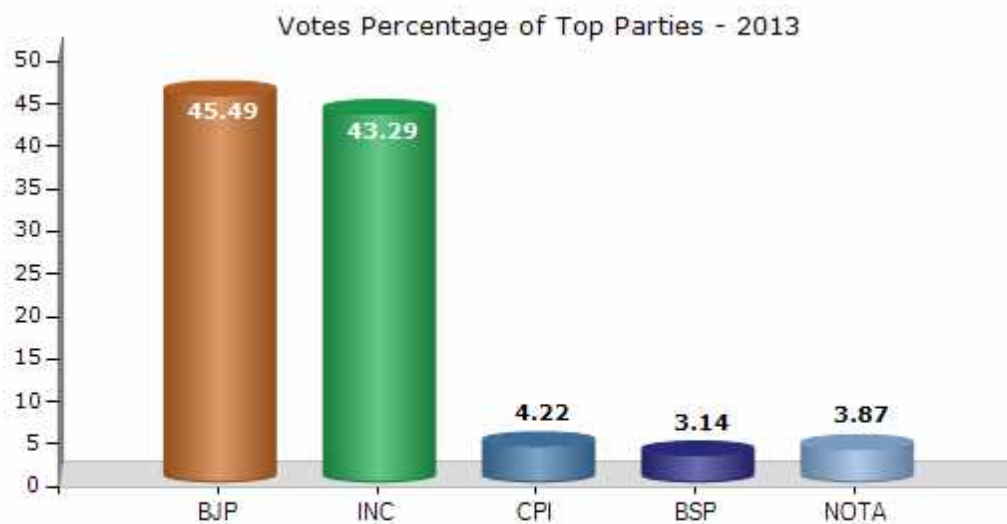


Note : AE : Assembly Election, PE : Assembly Segment of Parliamentary Election

Historical Summary Election Results

Summary Result of Assembly Election - 2013

Candidate Name	Party	Votes	Votes %
Pratap Lal Bheel	BJP	69210	45.49
Mangi Lal Garasiya	INC	65865	43.29
Meghraj Tawar	CPI	6416	4.22
Champaram Garasiya	BSP	4776	3.14
	NOTA	5893	3.87



Polling Station Level Election Results

Number and Name of Polling Stations (PS) (2018)

Number of Polling Stations	Name of Polling Stations	Number of Polling Stations	Name of Polling Stations
1	Govt. Utkrisht Upper Primary School Maggha	22	Govt. Primary School Bateri
2	Govt. Utkrisht Upper Primary School Bagad	23	Govt. Higher Secondary School (Right Side) Sayra
3	Govt. Upper Primary School Kamba	24	Govt. Higher Secondary School (Mid Side) Sayra
4	Govt. Adarsh Higher Secondary School Bhanpura	25	Govt. Higher Secondary School (Left Side) Sayra
5	Govt. Adarsh Higher Secondary School (Primary Premises) Bhanpura	26	Govt. Primary School Ravo Ka Sayra
6	Govt. Secondary School Left Side Dheekora	27	Govt. Upper Primary School Jhalon Ka Kalwana
7	Govt. Secondary School Right Side Dheekora	28	Govt. Secondary School Gayphal
8	Govt. Primary School Kovia	29	Govt. Upper Primary School Left Side Royada
9	Govt. Upper Primary School Jorma	30	Govt. Upper Primary School Right Side Royada
10	Govt. Higher Secondary School Right Side Bokhara	31	Govt. Higher Secondary School Left Side Gundali
11	Govt. Higher Secondary School Left Side Bokhara	32	Govt. Higher Secondary School Right Side Gundali
12	Govt. Upper Primary School Kurra	33	Govt. Upper Primary School Palachh
13	Govt. Adarsh Higher Secondary School Singhara	34	Govt. Secondary School Jemli
14	Govt. Higher Secondary School Diyan	35	Govt. Primary School Kanji Ka Guda
15	Govt. Secondary School Nikor	36	Govt. Primary School Madar
16	Govt. Upper Primary School Left Side Ghanawal	37	Govt. Secondary School Semad (Left Side)
17	Govt. Upper Primary School Right Side Ghanawal	38	Govt. Secondary School Semad (Right Side)
18	Govt. Higher Secondary School Right Side Palasma	39	Govt. Utkrisht Upper Primary School Hayla
19	Govt. Higher Secondary School Left Side Palasma	40	Govt. Sikshakarmi Primary School Barawali
20	Govt. Higher Secondary School Left Side Brahimanon Ka Kalwana	41	Govt. Primary School Umarna
21	Govt. Higher Secondary School Right Side Brahimanon Ka Kalwana	42	Govt. Higher Secondary School Visma

Contd....

Polling Station Level Election Results

Polling Station-wise Votes Secured by Overall Top Five Parties in Gogunda Assembly in Assembly Election (AE) under Udaipur Parliamentary Constituency in Rajasthan (2018)

Number of Polling Station	Winner - Pratap Lal Bheel (Gameti) (BJP)	Runner-up - Dr. Mangi Lal Garasiya (INC)	3rd - Lahara Bhil (CPI)	4th - Champaram (BSP)	5th - Batti Lal Meena (IND)	NOTA	Other	Total Votes Secured
36	245	74	9	7	1	7	8	351
37	284	128	6	8	2	7	14	449
38	320	266	20	21	37	24	63	751
39	106	377	8	6	6	1	6	510
40	124	338	10	15	22	22	12	543
41	131	154	11	6	19	10	17	348
42	259	184	12	10	10	5	14	494
43	480	234	18	13	3	13	8	769
44	204	71	6	14	6	6	9	316
45	202	131	7	3	6	6	3	358
46	336	286	21	23	12	32	25	735
47	298	108	15	5	4	14	8	452
48	424	148	26	14	9	14	18	653
49	346	147	16	21	5	16	17	568
50	291	253	23	25	8	22	42	664
51	272	172	16	34	10	18	29	551
52	287	264	21	23	19	15	27	656
53	311	273	26	24	9	17	16	676
54	238	165	12	27	8	13	13	476
55	100	82	10	11	5	7	11	226
56	277	178	14	11	5	9	10	504
57	241	159	18	6	3	17	16	460
58	345	274	35	22	30	25	28	759
59	431	211	25	20	5	9	14	715
60	213	87	4	10	3	10	13	340
61	298	200	15	7	4	7	8	539
62	92	574	27	20	8	8	10	739
63	60	600	13	8	14	8	15	718
64	324	97	14	8	5	9	13	470
65	260	190	6	11	3	4	4	478
66	298	146	14	7	14	13	12	504
67	285	326	28	16	10	14	23	702
68	303	218	14	15	4	12	17	583
69	212	246	8	13	7	2	13	501
70	164	314	12	7	17	8	6	528

Contd....

Polling Station Level Election Results

Winner, Runner-up and 3rd Party Position & Winning Margin According to Polling Stations in Gogunda Assembly in Assembly Election (AE) under Udaipur Parliamentary Constituency in Rajasthan (2018)

Polling Station Number	Winner Party	Winner Votes (%)	Runner-up Party	Runner-up Votes (%)	Winning Margin Votes (%)	Third Party	Third Party Votes (%)	Other Votes (%)
71	BJP	376 (60.26)	INC	194 (31.09)	182 (29.17)	BSP	13 (2.08)	41 (6.57)
72	BJP	226 (50.9)	INC	160 (36.04)	66 (14.86)	BSP	17 (3.83)	41 (9.23)
73	INC	290 (57.43)	BJP	145 (28.71)	145 (28.72)	CPI	19 (3.76)	51 (10.1)
74	BJP	400 (53.84)	INC	249 (33.51)	151 (20.33)	CPI	27 (3.63)	67 (9.02)
75	INC	216 (43.9)	BJP	198 (40.24)	18 (3.66)	BSP	21 (4.27)	57 (11.59)
76	BJP	133 (48.36)	INC	92 (33.45)	41 (14.91)	IND (BLM)	10 (3.64)	40 (14.55)
77	INC	173 (56.72)	BJP	107 (35.08)	66 (21.64)	CPI	5 (1.64)	20 (6.56)
78	BJP	197 (49.87)	INC	169 (42.78)	28 (7.09)	BSP	9 (2.28)	20 (5.06)
79	INC	460 (58.38)	BJP	275 (34.9)	185 (23.48)	CPI	13 (1.65)	40 (5.08)
80	BJP	190 (42.04)	INC	186 (41.15)	4 (0.89)	CPI	30 (6.64)	46 (10.18)
81	BJP	204 (53.97)	INC	143 (37.83)	61 (16.14)	IND (BLM)	9 (2.38)	22 (5.82)
82	INC	191 (44.63)	BJP	171 (39.95)	20 (4.68)	IND (BLC)	12 (2.8)	54 (12.62)
83	INC	273 (56.17)	BJP	179 (36.83)	94 (19.34)	IND (BLM)	15 (3.09)	19 (3.91)
84	BJP	190 (54.29)	INC	127 (36.29)	63 (18)	IND (BLM)	9 (2.57)	24 (6.86)
85	BJP	312 (54.55)	INC	189 (33.04)	123 (21.51)	CPI	14 (2.45)	57 (9.97)
86	INC	162 (49.24)	BJP	125 (37.99)	37 (11.25)	IND (BLM)	12 (3.65)	30 (9.12)
87	INC	169 (51.21)	BJP	130 (39.39)	39 (11.82)	CPI	9 (2.73)	22 (6.67)
88	BJP	147 (48.84)	INC	140 (46.51)	7 (2.33)	IND (BLM)	6 (1.99)	8 (2.66)
89	INC	131 (40.43)	BJP	130 (40.12)	1 (0.31)	CPI	17 (5.25)	46 (14.2)
90	INC	176 (53.17)	BJP	132 (39.88)	44 (13.29)	CPI	11 (3.32)	12 (3.63)
91	BJP	356 (47.59)	INC	314 (41.98)	42 (5.61)	CPI	22 (2.94)	56 (7.49)
92	BJP	246 (41.62)	INC	223 (37.73)	23 (3.89)	JSR	56 (9.48)	66 (11.17)
93	INC	180 (50.42)	BJP	141 (39.5)	39 (10.92)	IND (BLM)	10 (2.8)	26 (7.28)
94	BJP	444 (57.66)	INC	241 (31.3)	203 (26.36)	IND (BLC)	25 (3.25)	60 (7.79)
95	INC	244 (49.09)	BJP	207 (41.65)	37 (7.44)	BSP	12 (2.41)	34 (6.84)
96	BJP	344 (63.59)	INC	139 (25.69)	205 (37.9)	JSR	17 (3.14)	41 (7.58)
97	BJP	337 (59.96)	INC	175 (31.14)	162 (28.82)	CPI	11 (1.96)	39 (6.94)
98	INC	157 (54.51)	BJP	100 (34.72)	57 (19.79)	IND (BLM)	8 (2.78)	23 (7.99)
99	INC	205 (53.66)	BJP	114 (29.84)	91 (23.82)	CPI	14 (3.66)	49 (12.83)
100	BJP	355 (56.98)	INC	203 (32.58)	152 (24.4)	CPI	23 (3.69)	42 (6.74)
101	BJP	326 (52.75)	INC	237 (38.35)	89 (14.4)	JSR	13 (2.1)	42 (6.8)
102	BJP	371 (74.5)	INC	75 (15.06)	296 (59.44)	JSR	13 (2.61)	39 (7.83)
103	BJP	261 (52.2)	INC	160 (32)	101 (20.2)	CPI	18 (3.6)	61 (12.2)
104	BJP	245 (53.49)	INC	131 (28.6)	114 (24.89)	CPI	17 (3.71)	65 (14.19)
105	INC	361 (71.06)	BJP	64 (12.6)	297 (58.46)	IND (BLM)	31 (6.1)	52 (10.24)

Contd....

Socio-Economic Amenities - Rural

Access to Education Facilities

Particulars	Number of Village (% of Population)				
	Available	Not Available	If Not Available (Distance of Nearest Facility)		
			A	B	C
Govt. Primary School	245 (88)	144 (12)	21 (1)	7 (0)	1 (0)
Private Primary School	90 (42)	299 (58)	77 (7)	31 (3)	7 (1)
Govt. Middle School	106 (55)	283 (45)	129 (19)	66 (10)	12 (2)
Private Middle School	67 (32)	322 (68)	27 (4)	11 (2)	12 (2)
Govt. Secondary School	50 (31)	339 (69)	145 (27)	106 (20)	40 (8)
Private Secondary School	34 (22)	355 (78)	7 (1)	7 (2)	18 (3)
Govt. Senior Secondary School	8 (6)	381 (94)	73 (16)	153 (40)	129 (30)
Private Senior Secondary School	5 (3)	384 (97)	3 (1)	4 (1)	14 (2)
Govt. Arts and Science Degree College	0 (0)	389 (100)	5 (2)	17 (8)	208 (50)
Private Arts and Science Degree College	7 (1)	382 (99)	7 (2)	22 (6)	123 (31)
Govt. Engineering College	0 (0)	389 (100)	0 (0)	6 (3)	338 (84)
Private Engineering College	0 (0)	389 (100)	1 (1)	4 (2)	29 (8)
Govt. Medicine College	0 (0)	389 (100)	0 (0)	5 (3)	345 (86)
Private Medicine College	0 (0)	389 (100)	0 (0)	2 (1)	37 (10)
Govt. Management Institute	0 (0)	389 (100)	0 (0)	7 (4)	338 (85)
Private Management Institute	0 (0)	389 (100)	0 (0)	0 (0)	41 (11)
Govt. Polytechnic	0 (0)	389 (100)	0 (0)	7 (4)	351 (87)
Private Polytechnic	0 (0)	389 (100)	0 (0)	0 (0)	31 (9)
Govt. Vocational Training School/ITI	0 (0)	389 (100)	5 (2)	22 (10)	331 (80)
Private Vocational Training School/ITI	0 (0)	389 (100)	0 (0)	0 (0)	16 (5)
Govt. Non Formal Training Centre	0 (0)	389 (100)	5 (2)	20 (9)	326 (79)
Private Non Formal Training Centre	0 (0)	389 (100)	0 (0)	2 (1)	32 (9)
Govt. School For Disabled	0 (0)	389 (100)	0 (0)	0 (0)	0 (0)
Private School For Disabled	0 (0)	389 (100)	0 (0)	7 (4)	382 (96)
Government Others	0 (0)	389 (100)	0 (0)	0 (0)	0 (0)
Private Others	0 (0)	389 (100)	0 (0)	0 (0)	0 (0)

Note : Distance A : Less than 5 km; B : Between 5-10 km; C : 10+ km.; Source : Data Analysis is based on 2011 Census.

DISCLAIMER

The Terms of Use and Disclaimer of Datanet India Private Limited (hereinafter referred to as "Datanet") for use of this analysis report of **Gogunda Assembly Constituency (Gogunda Vidhan Sabha)** :-

1. **Assembly Factbook™** is a Registered Trade Mark owned by Datanet.
2. All the maps are sketched and graphical representation only and have not been drawn to the scale and also not to represent the actual geographical area or boundary of the unit.
3. The data for the aforesaid analysis is based on authentic sources and has been culled from the various publications of Census, CSO and NSSO for district and block level data, various central and state government departments, Central & State Elections Commissions and the concerned Returning Officers' releases, Electoral Rolls, Election results and allied publications, internal assessment, surveys, estimates and analysis. Therefore, certain adjustment of data at micro level may have been done to arrive closer to the macro data.
4. Data have been provided on an "As Is" and "As AVAILABLE" basis
5. The colours shown in the maps or diagram and charts of a particular party, alliance or AC are indicative and do not represent them.
6. This publication which includes maps, sheets, graphs and data would be the property under copyright of Datanet only. The user may use these for its internal study, analysis and research purposes. It's public display, re-selling or any commercial uses by the user are not allowed.
7. Datanet has taken due care and caution in compilation and processing of data and allied information, but does not guarantee the accuracy, adequacy or completeness of any information/analysis and will be not responsible for any errors or omissions or for the results obtained from the use of such information/analysis.
8. All the contents for the publication have been culled from various authentic sources and Datanet reasonably believes such sources to be reliable, but does not make any representations, express or implied as to the accuracy or fitness of use of such information. The information or contents of the information/analysis do not constitute advice and should not be relied upon in making (or refraining from making) any decision. Any reliance placed upon the information provided by Datanet is the sole responsibility and strictly at the user's risk.
9. In no event will Datanet be liable for any damages (including, without limitation, damages for loss of business projects, or loss of profits) arising in contract, tort or otherwise from the use of or inability to use any of its contents, or from any action taken (or refrained from being taken) as a result of using the analysis or any of its contents. Datanet its directors, owners, editors, officials, employees, distributor and agents or any associate will not be liable for any errors in the information contained or any consequences arising from the use of the contents of the provided information/analysis.
10. If any provision of these terms and conditions is held invalid or illegal or unenforceable for any reason by any court of competent jurisdiction, such provision shall be severed and the remainder of provisions of the terms and conditions shall continue in full force and effect as if the Term of Use had been executed with the invalid, illegal or unenforceable provision eliminated.
11. If there are any discrepancies in the information provided, please bring it to attention of Datanet for suitable rectification measures.

Buy Online This Complete Book At
Datanet India eBooks Store

www.indiastatpublications.com

or go directly at

[http://www.indiastatpublications.com/
Assembly_factbook/Rajasthan/Udaipur/ Gogunda](http://www.indiastatpublications.com/Assembly_factbook/Rajasthan/Udaipur/Gogunda)

 **indiaSTAT**elections

ISBN : 978-93-87267-76-7



9 789387 267787