



Rajasthan

Assembly Factbook™

Kherwara Assembly Constituency



Key Electoral Data of Kherwara
Assembly Constituency (Vidhan Sabha)

Rajasthan

Assembly Factbook™

Kherwara Assembly Constituency



Kherwara Vidhan Sabha

Editor & Director

Dr. R.K. Thukral

Research Editor

Dr. Shafeeq Rahman

Compiled, Researched and Published by Datanet India Pvt. Ltd.

D-100, 1st Floor,

Okhla Industrial Area, Phase-I,
New Delhi- 110020.

Ph.: 91-11- 43580781-84

Email : support@indiastatpublications.com

Website : www.indiastatelections.com

Online Book Store :

www.indiastatpublications.com

Report No. : AFB/RJ-151-0123

ISBN : 978-93-87293-08-3

First Edition : January, 2018

Sixth Updated Edition : January, 2023

Price : Rs. 11500/-

US\$ 310

© Datanet India Pvt. Ltd.

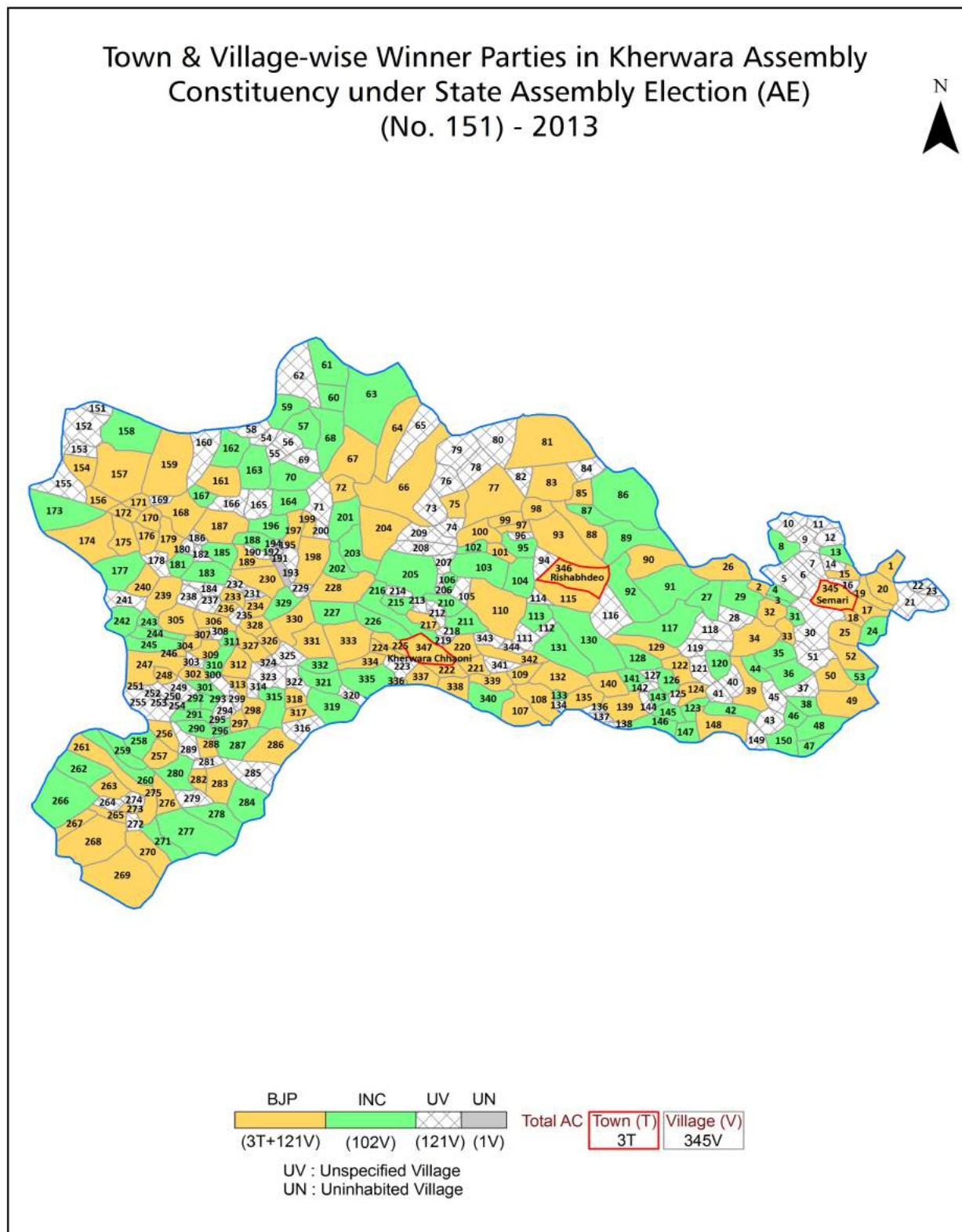
All rights reserved. No part of this book may be reproduced, stored in a retrieval system or transmitted in any form or by any means, mechanical photocopying, photographing, scanning, recording or otherwise without the prior written permission of the publisher. Please refer to Disclaimer at page no. 262 for the use of this publication.

Printed in India

Contents

No.	Particulars	Page No.
	Introduction	
1	Assembly Constituency - (Vidhan Sabha) at a Glance Features of Assembly as per Delimitation Commission of India (2008)	1-2
	Location and Political Maps	
2	Location Map Boundaries of Assembly Constituency - (Vidhan Sabha) in District Boundaries of Assembly Constituency under Parliamentary Constituency - (Lok Sabha) Town & Village-wise Winner Parties- 2019, 2018, 2014, 2013, 2009 and 2008	3-11
	Administrative Setup (2011)	
3	District Sub-district Towns Villages Inhabited Villages Uninhabited Villages Village Panchayat Intermediate Panchayat	12-29
	Demographics (2011)	
4	Population Households Rural/Urban Population Towns and Villages by Population Size Sex Ratio (Total & 0-6 Years) Religious Population Social Population Literacy Rate	30-31
	Electoral Features	
5	Important Dates of Last Elections Held Electors by Gender Service Electors Voters Voters Turnout Polling Stations & Average Number of Electors per Polling Station Electors by Age Group Present Elected Representatives	32-37
	Historical Summary Election Results	
6	Vote Share of Major Parties Winning Margin (Number & Percentage) Polarity of Parties Summary Result of Assembly Segment of Parliamentary Elections 2019, 2014, 2009, 2004 and 1999 Summary Result of Assembly Elections 2018, 2013, 2008, 2003, 1998, 1993, 1990, 1985, 1980, 1977, 1972 and 1967	38-58
	Polling Station Level Election Results	
7	Name and Number of Polling Station 2019, 2018, 2014, 2013, 2009 and 2008 Polling Station-wise Electors, Voters & Voters Turnout 2019, 2018, 2014, 2013, 2009 and 2008 Polling Station wise Elections Results 2019, 2018, 2014, 2013, 2009 and 2008	59-242
	Share of Assembly Constituency	
8	Share of Assembly Constituency - (Vidhan Sabha) in State, District and Parliamentary Constituency - (Lok Sabha)	243
	Socio-Economic Amenities (2011)	
9	Access to Administrative Units Agricultural, Manufacturing and Industrial Commodities Demographic Indicators Education Health & Manpower Drinking Water Supply Sanitation Entertainment and Recreations Infrastructure Power Food Allocation Distribution and Marketing of Agriculture Commodities Infrastructure Transport and Road Infrastructure Communication Banking and Financial Services Land Use Irrigation Source	245-259
10	Abbreviation & Sources	260-261
11	Disclaimer	262

Location & Political Map



Administrative Setup

List of Village Panchayat & Intermediate Panchayat (Block) Name - 2011

Village Name	Village Panchayat Name	Intermediate Panchayat Name
Aabankad	Mandwa Phala Kagdar	Kherwara
Adaghar	Gurha	Kherwara
Adarsh Nagar	Bhorai	Sarada
Ajlaiyan	Kanuwada	Kherwara
Akot	Saroli	Kherwara
Amarpura	Pandyawara	Kherwara
Amarpura	Larathi	Kherwara
Amba Umriya	Sagawara	Kherwara
Ambara	Kuradiya	Sarada
Anela	Sukhlal	Kherwara
Arsorawara	Sundara	Kherwara
Asariwara	Asariwara	Kherwara
Asariwara	Sukhlal	Kherwara
Athmana Kotra	Garnala Kotra	Kherwara
Babari	Pal Sarada	Sarada
Babari	Gurha	Kherwara
Babrikhera	Ghodi	Kherwara
Badla	Badla	Kherwara
Badli Phala	Mandwa Phala Kagdar	Kherwara
Bagpur	Karchha Kalan	Kherwara
Bagthala	Shyampura (S)	Sarada
Baleecha	Baleecha	Kherwara
Baleori	Ghodi	Kherwara
Bamanwara	Kalyanpur	Kherwara
Bambala	Sarera	Kherwara
Banibor	Suberi	Kherwara
Banjariya	Banjariya	Kherwara
Banjarwara	Pahara	Kherwara
Bao	Dabaycha	Kherwara

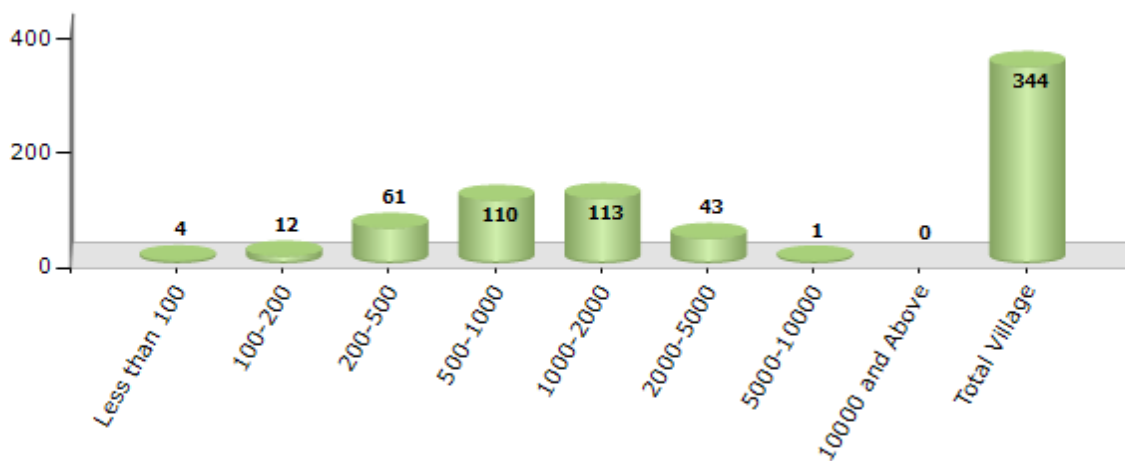
Contd....

Demographic

Number of Villages by Population Size - 2011

Less than 100	100-200	200-500	500-1000	1000-2000	2000-5000	5000-10000	10000 and Above	Total Village
4	12	61	110	113	43	1	0	344

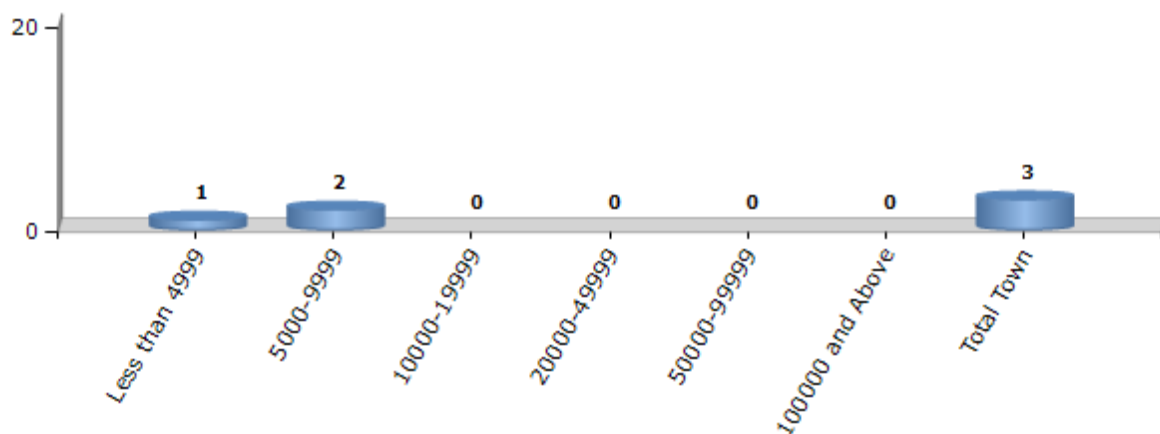
Number of Villages by Population Size - 2011



Number of Towns by Population Size - 2011

Less than 4999	5000-9999	10000-19999	20000-49999	50000-99999	100000 and Above	Total Town
1	2	0	0	0	0	3

Number of Towns by Population Size - 2011

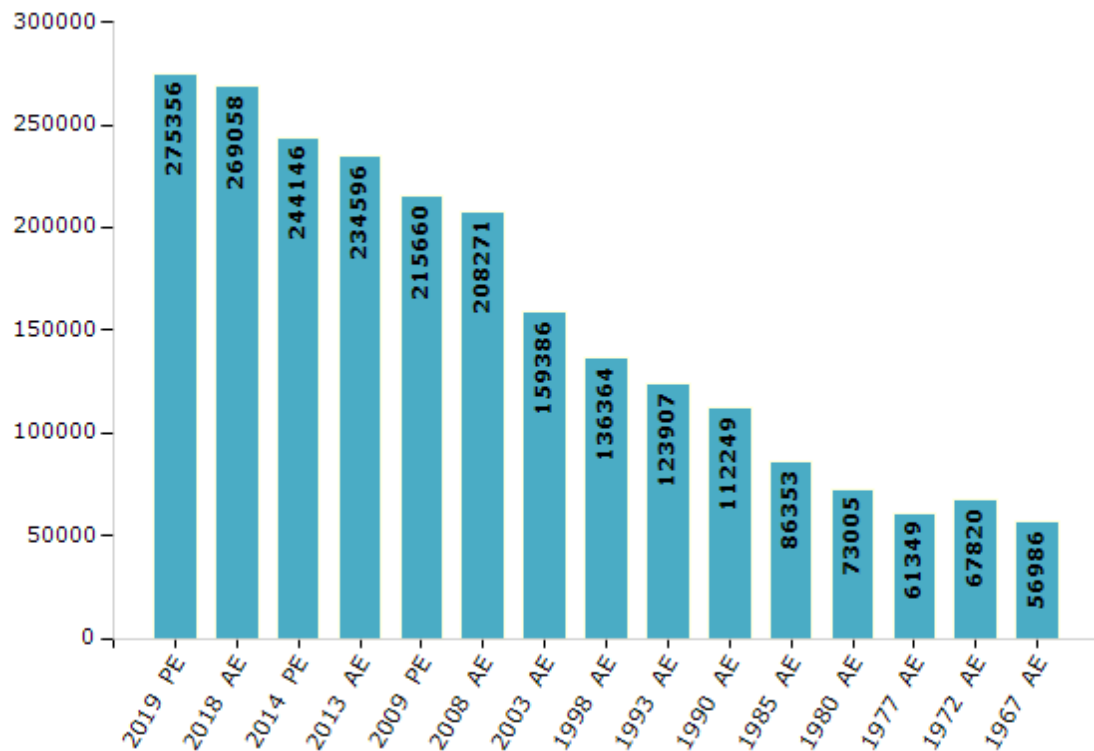


Electoral Features

Electors by Male & Female

Year	Male	Female	Others	Total	Year	Male	Female	Others	Total
2019 PE	139843	135513	0	275356	1993 AE	63028	60879	-	123907
2018 AE	136886	132172	0	269058	1990 AE	56000	56249	-	112249
2014 PE	124636	119510	0	244146	1985 AE	42864	43489	-	86353
2013 AE	120448	114148	0	234596	1980 AE	36371	36634	-	73005
2009 PE	110150	105510	-	215660	1977 AE	30938	30411	-	61349
2008 AE	106477	101794	-	208271	1972 AE	33597	34223	-	67820
2004 PE	-	-	-	-	1967 AE	-	-	-	56986
2003 AE	81244	78142	-	159386	1962 AE	-	-	-	-
1999 PE	-	-	-	-	1957 AE	-	-	-	-
1998 AE	69736	66628	-	136364	1952 AE	-	-	-	-

Number of Electors

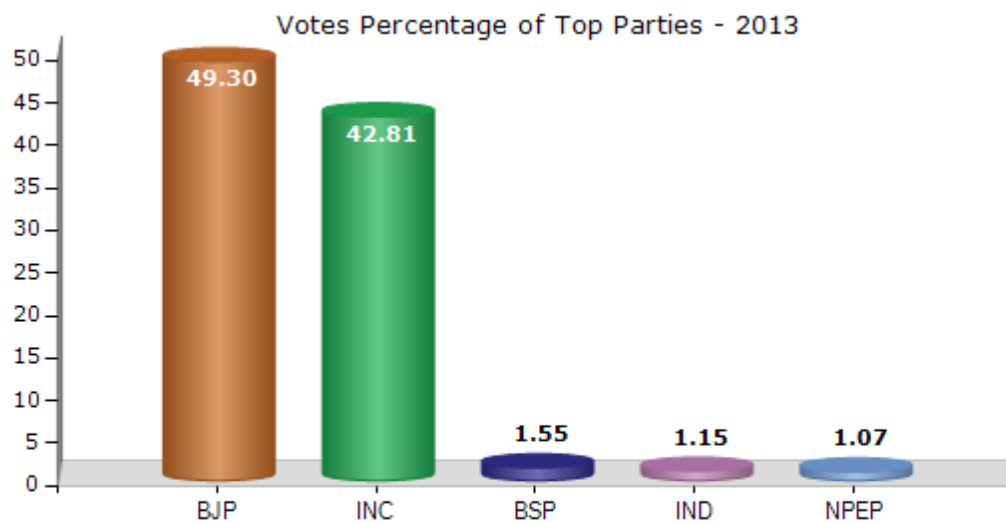


Note : AE : Assembly Election, PE : Assembly Segment of Parliamentary Election

Historical Summary Election Results

Summary Result of Assembly Election - 2013

Candidate Name	Party	Votes	Votes %
Nana Lal Ahari	BJP	84845	49.3
Dayaram Parmar	INC	73679	42.81
Savita Meena	BSP	2669	1.55
Khemraj Damor	IND	1979	1.15
Kanti Lal Daranga	NPEP	1845	1.07
Laxmichand Meena	JD(S)	1098	0.64
	NOTA	5978	3.47



Polling Station Level Election Results

Number and Name of Polling Stations (PS) (2018)

Number of Polling Stations	Name of Polling Stations	Number of Polling Stations	Name of Polling Stations
1	Govt. Upper Primary School Magra Room No. 1	22	Govt. Upper Primary School Kakan
2	Govt. Upper Primary School Magra Room No. 2	23	Govt. Senior Secondary School Sagawara Pal
3	Govt. Upper Primary School Katavi	24	Govt. Upper Primary School Mahudiya
4	Govt. Upper Primary School Chikalwas (New Bhavan)	25	Govt. Primary School Kumharpada
5	Govt. Senior Secondary School Dhikwas Room No. 1	26	Govt. Senior Secondary School Bavlawara Room No. 1
6	Govt. Senior Secondary School Dhikwas Room No. 2	27	Govt. Senior Secondary School Bavlawara Room No. 2
7	Govt. Upper Primary School Bhalai	28	Govt. Aadrsh Senior Secondary School Barothi Bhilan
8	Govt. Upper Primary School Bhankara	29	Govt. Senior Secondary School Harshawara
9	Govt. Senior Secondary School Kanpur-Katarwas (New Bhavan)	30	Govt. Secondary School Gatrali Room No. 1
10	Govt. Primary School Katarwas Khurd	31	Govt. Secondary School Gatrali Room No. 2
11	Govt. Primary School Chouki	32	Govt. Primary School Rani
12	Govt. Senior Secondary School Katarwas Kala	33	Govt. Secondary School Pahada
13	Govt. Primary School Gohawara	34	Govt. Upper Primary School Kharadiwara (Pahara)
14	Govt. Primary School Nichala Talab	35	Govt. Upper Primary School Kharadiwara (Pahara)
15	Govt. Senior Secondary School Nawaghara Room No. 1	36	Govt. Upper Primary School Parmarwara (Deri)
16	Govt. Senior Secondary School Nawaghara Room No. 2	37	Govt. Aadrsh Senior Secondary School Deri
17	Govt. Senior Secondary School Katar	38	Govt. Upper Primary School Daiyawara
18	Govt. Primary School Garaja	39	Govt. Primary School Suvedara
19	Govt. Primary School Phutala Samret	40	Govt. Secondary School Heeka
20	Govt. Senior Secondary School Gadawan Sagwara Room No. 1	41	Govt. Upper Primary School Pancha Padala
21	Govt. Senior Secondary School Gadawan Sagwara Room No. 2	42	Govt. Primary School Dama Talab

Contd....

Polling Station Level Election Results

Polling Station-wise Votes Secured by Overall Top Five Parties in Kherwara Assembly in Assembly Election (AE) under Udaipur Parliamentary Constituency in Rajasthan (2018)

Number of Polling Station	Winner - Dayaram Parmar (INC)	Runner-up - Nanalal Ahari (BJP)	3rd - Praveen Kumar Parmar (BTP)	4th - Savita (BSP)	5th - Savita Parmar (AAP)	NOTA	Other	Total Votes Secured
36	303	70	56	2	2	11	0	444
37	341	363	52	12	20	34	0	822
38	257	79	112	6	2	15	0	471
39	217	139	22	4	0	4	0	386
40	508	163	56	12	9	27	0	775
41	501	104	23	2	3	18	0	651
42	390	199	65	10	16	25	0	705
43	434	139	52	3	2	15	0	645
44	284	217	116	8	8	35	0	668
45	179	160	359	15	20	26	0	759
46	164	146	175	16	11	14	0	526
47	136	42	100	6	8	2	0	294
48	247	41	33	1	1	8	0	331
49	267	75	142	10	10	12	0	516
50	362	192	142	10	9	19	0	734
51	182	410	24	13	18	21	0	668
52	49	539	8	14	23	12	0	645
53	347	25	17	3	2	6	0	400
54	562	129	48	6	4	27	0	776
55	64	224	81	8	7	12	0	396
56	86	544	1	9	23	20	0	683
57	43	185	4	3	2	16	0	253
58	171	246	10	3	3	16	0	449
59	57	250	10	3	3	5	0	328
60	116	209	1	2	6	8	0	342
61	91	607	5	17	7	16	0	743
62	161	224	6	8	9	14	0	422
63	259	262	123	18	14	41	0	717
64	243	295	21	17	26	24	0	626
65	365	332	84	8	5	10	0	804
66	87	263	57	16	13	18	0	454
67	258	147	64	3	0	0	0	472
68	154	34	55	5	2	6	0	256
69	403	191	77	10	13	24	0	718
70	426	268	101	16	13	23	0	847

Contd....

Polling Station Level Election Results

Winner, Runner-up and 3rd Party Position & Winning Margin According to Polling Stations in Kherwara Assembly in Assembly Election (AE) under Udaipur Parliamentary Constituency in Rajasthan (2018)

Polling Station Number	Winner Party	Winner Votes (%)	Runner-up Party	Runner-up Votes (%)	Winning Margin Votes (%)	Third Party	Third Party Votes (%)	Other Votes (%)
71	INC	393 (52.61)	BTP	172 (23.03)	221 (29.58)	BJP	134 (17.94)	48 (6.43)
72	BJP	457 (66.04)	INC	190 (27.46)	267 (38.58)	BSP	10 (1.45)	35 (5.06)
73	BJP	403 (51.01)	INC	308 (38.99)	95 (12.02)	BTP	37 (4.68)	42 (5.32)
74	BJP	362 (43.72)	INC	355 (42.87)	7 (0.85)	BTP	63 (7.61)	48 (5.8)
75	INC	329 (47.61)	BJP	276 (39.94)	53 (7.67)	BTP	48 (6.95)	38 (5.5)
76	INC	311 (45.94)	BJP	261 (38.55)	50 (7.39)	BTP	78 (11.52)	27 (3.99)
77	BJP	349 (68.16)	INC	129 (25.2)	220 (42.96)	BTP	13 (2.54)	21 (4.1)
78	BJP	359 (47.68)	INC	329 (43.69)	30 (3.99)	BTP	20 (2.66)	45 (5.98)
79	INC	289 (54.32)	BJP	160 (30.08)	129 (24.24)	BTP	55 (10.34)	28 (5.26)
80	INC	425 (59.61)	BJP	206 (28.89)	219 (30.72)	BTP	39 (5.47)	43 (6.03)
81	INC	323 (53.39)	BJP	239 (39.5)	84 (13.89)	BTP	22 (3.64)	21 (3.47)
82	BJP	227 (39.27)	INC	222 (38.41)	5 (0.86)	BTP	111 (19.2)	18 (3.11)
83	INC	357 (63.19)	BJP	93 (16.46)	264 (46.73)	BTP	84 (14.87)	31 (5.49)
84	BJP	433 (66.41)	INC	155 (23.77)	278 (42.64)	BSP	20 (3.07)	44 (6.75)
85	BJP	338 (72.38)	INC	81 (17.34)	257 (55.04)	BTP	17 (3.64)	31 (6.64)
86	INC	347 (62.75)	BJP	152 (27.49)	195 (35.26)	BTP	25 (4.52)	29 (5.24)
87	BJP	351 (78.88)	INC	66 (14.83)	285 (64.05)	BSP	10 (2.25)	18 (4.04)
88	INC	359 (74.17)	BJP	90 (18.6)	269 (55.57)	BTP	10 (2.07)	25 (5.17)
89	BJP	260 (60.89)	INC	119 (27.87)	141 (33.02)	BTP	25 (5.85)	23 (5.39)
90	BJP	270 (55.21)	INC	171 (34.97)	99 (20.24)	AAP	22 (4.5)	26 (5.32)
91	BJP	258 (35.64)	INC	207 (28.59)	51 (7.05)	BTP	204 (28.18)	55 (7.6)
92	BJP	312 (43.03)	INC	259 (35.72)	53 (7.31)	BTP	113 (15.59)	41 (5.66)
93	INC	247 (52.33)	BTP	139 (29.45)	108 (22.88)	BJP	63 (13.35)	23 (4.87)
94	INC	307 (46.17)	BTP	264 (39.7)	43 (6.47)	BJP	59 (8.87)	35 (5.26)
95	BJP	225 (45)	INC	151 (30.2)	74 (14.8)	BTP	94 (18.8)	30 (6)
96	BTP	175 (48.08)	INC	142 (39.01)	33 (9.07)	BJP	34 (9.34)	13 (3.57)
97	INC	325 (62.02)	BTP	117 (22.33)	208 (39.69)	BJP	59 (11.26)	23 (4.39)
98	BJP	188 (52.66)	INC	153 (42.86)	35 (9.8)	AAP	4 (1.12)	12 (3.36)
99	INC	166 (46.63)	BJP	118 (33.15)	48 (13.48)	BTP	43 (12.08)	29 (8.15)
100	INC	207 (54.76)	BJP	78 (20.63)	129 (34.13)	BTP	71 (18.78)	22 (5.82)
101	INC	390 (67.13)	BJP	93 (16.01)	297 (51.12)	BTP	76 (13.08)	22 (3.79)
102	INC	239 (52.99)	BJP	164 (36.36)	75 (16.63)	BTP	26 (5.76)	22 (4.88)
103	BJP	251 (45.8)	INC	215 (39.23)	36 (6.57)	BTP	53 (9.67)	29 (5.29)
104	INC	350 (48.08)	BJP	209 (28.71)	141 (19.37)	BTP	83 (11.4)	86 (11.81)
105	INC	274 (43.29)	BJP	201 (31.75)	73 (11.54)	BTP	123 (19.43)	35 (5.53)

Contd....

Socio-Economic Amenities - Rural

Access to Education Facilities

Particulars	Number of Village (% of Population)				
	Available	Not Available	If Not Available (Distance of Nearest Facility)		
			A	B	C
Govt. Primary School	267 (93)	77 (7)	10 (1)	3 (0)	0 (0)
Private Primary School	89 (42)	255 (58)	43 (4)	16 (2)	5 (0)
Govt. Middle School	128 (62)	216 (38)	114 (20)	35 (5)	7 (1)
Private Middle School	77 (37)	267 (63)	20 (3)	12 (2)	4 (1)
Govt. Secondary School	54 (33)	290 (67)	146 (33)	92 (19)	12 (1)
Private Secondary School	50 (30)	294 (70)	6 (1)	8 (1)	3 (0)
Govt. Senior Secondary School	16 (14)	328 (86)	99 (25)	164 (44)	48 (12)
Private Senior Secondary School	10 (4)	334 (96)	2 (1)	2 (1)	4 (1)
Govt. Arts and Science Degree College	0 (0)	344 (100)	14 (5)	62 (22)	244 (65)
Private Arts and Science Degree College	1 (1)	343 (99)	3 (1)	13 (5)	7 (1)
Govt. Engineering College	0 (0)	344 (100)	0 (0)	0 (0)	325 (95)
Private Engineering College	0 (0)	344 (100)	1 (0)	0 (0)	17 (5)
Govt. Medicine College	0 (0)	344 (100)	0 (0)	0 (0)	311 (90)
Private Medicine College	0 (0)	344 (100)	0 (0)	0 (0)	33 (10)
Govt. Management Institute	0 (0)	344 (100)	1 (0)	2 (0)	339 (99)
Private Management Institute	0 (0)	344 (100)	0 (0)	1 (0)	1 (0)
Govt. Polytechnic	0 (0)	344 (100)	0 (0)	0 (0)	341 (99)
Private Polytechnic	0 (0)	344 (100)	0 (0)	0 (0)	3 (1)
Govt. Vocational Training School/ITI	0 (0)	344 (100)	17 (6)	73 (26)	254 (68)
Private Vocational Training School/ITI	0 (0)	344 (100)	0 (0)	0 (0)	0 (0)
Govt. Non Formal Training Centre	0 (0)	344 (100)	14 (5)	65 (23)	227 (60)
Private Non Formal Training Centre	0 (0)	344 (100)	1 (0)	7 (3)	30 (8)
Govt. School For Disabled	0 (0)	344 (100)	0 (0)	0 (0)	0 (0)
Private School For Disabled	0 (0)	344 (100)	0 (0)	0 (0)	344 (100)
Government Others	0 (0)	344 (100)	0 (0)	0 (0)	0 (0)
Private Others	0 (0)	344 (100)	0 (0)	0 (0)	0 (0)

Note : Distance A : Less than 5 km; B : Between 5-10 km; C : 10+ km.; Source : Data Analysis is based on 2011 Census.

DISCLAIMER

The Terms of Use and Disclaimer of Datanet India Private Limited (hereinafter referred to as "Datanet") for use of this analysis report of **Kherwara Assembly Constituency (Kherwara Vidhan Sabha)** :-

1. **Assembly Factbook™** is a Registered Trade Mark owned by Datanet.
2. All the maps are sketched and graphical representation only and have not been drawn to the scale and also not to represent the actual geographical area or boundary of the unit.
3. The data for the aforesaid analysis is based on authentic sources and has been culled from the various publications of Census, CSO and NSSO for district and block level data, various central and state government departments, Central & State Elections Commissions and the concerned Returning Officers' releases, Electoral Rolls, Election results and allied publications, internal assessment, surveys, estimates and analysis. Therefore, certain adjustment of data at micro level may have been done to arrive closer to the macro data.
4. Data have been provided on an "As Is" and "As AVAILABLE" basis
5. The colours shown in the maps or diagram and charts of a particular party, alliance or AC are indicative and do not represent them.
6. This publication which includes maps, sheets, graphs and data would be the property under copyright of Datanet only. The user may use these for its internal study, analysis and research purposes. It's public display, re-selling or any commercial uses by the user are not allowed.
7. Datanet has taken due care and caution in compilation and processing of data and allied information, but does not guarantee the accuracy, adequacy or completeness of any information/analysis and will be not responsible for any errors or omissions or for the results obtained from the use of such information/analysis.
8. All the contents for the publication have been culled from various authentic sources and Datanet reasonably believes such sources to be reliable, but does not make any representations, express or implied as to the accuracy or fitness of use of such information. The information or contents of the information/analysis do not constitute advice and should not be relied upon in making (or refraining from making) any decision. Any reliance placed upon the information provided by Datanet is the sole responsibility and strictly at the user's risk.
9. In no event will Datanet be liable for any damages (including, without limitation, damages for loss of business projects, or loss of profits) arising in contract, tort or otherwise from the use of or inability to use any of its contents, or from any action taken (or refrained from being taken) as a result of using the analysis or any of its contents. Datanet its directors, owners, editors, officials, employees, distributor and agents or any associate will not be liable for any errors in the information contained or any consequences arising from the use of the contents of the provided information/analysis.
10. If any provision of these terms and conditions is held invalid or illegal or unenforceable for any reason by any court of competent jurisdiction, such provision shall be severed and the remainder of provisions of the terms and conditions shall continue in full force and effect as if the Term of Use had been executed with the invalid, illegal or unenforceable provision eliminated.
11. If there are any discrepancies in the information provided, please bring it to attention of Datanet for suitable rectification measures.

Buy Online This Complete Book At
Datanet India eBooks Store

www.indiastatpublications.com

or go directly at

[http://www.indiastatpublications.com/
Assembly_factbook/Rajasthan/Udaipur/ Kherwara](http://www.indiastatpublications.com/Assembly_factbook/Rajasthan/Udaipur/Kherwara)

 **india**stat**elections**

ISBN : 978-93-87293-08-3



9 789387 293083