



Rajasthan

Assembly Factbook™

Salumber Assembly Constituency



Key Electoral Data of Salumber
Assembly Constituency (Vidhan Sabha)

Rajasthan

Assembly Factbook™

Salumber Assembly Constituency



Salumber Vidhan Sabha

Editor & Director

Dr. R.K. Thukral

Research Editor

Dr. Shafeeq Rahman

Compiled, Researched and Published by Datanet India Pvt. Ltd.

D-100, 1st Floor,

Okhla Industrial Area, Phase-I,
New Delhi- 110020.

Ph.: 91-11- 43580781-84

Email : support@indiastatpublications.com

Website : www.indiastatelections.com

Online Book Store :

www.indiastatpublications.com

Report No. : AFB/RJ-156-0125

ISBN : 978-93-87293-78-6

First Edition : January, 2018

Eighth Updated Edition : January, 2025

Price : Rs. 11500/-

US\$ 310

© Datanet India Pvt. Ltd.

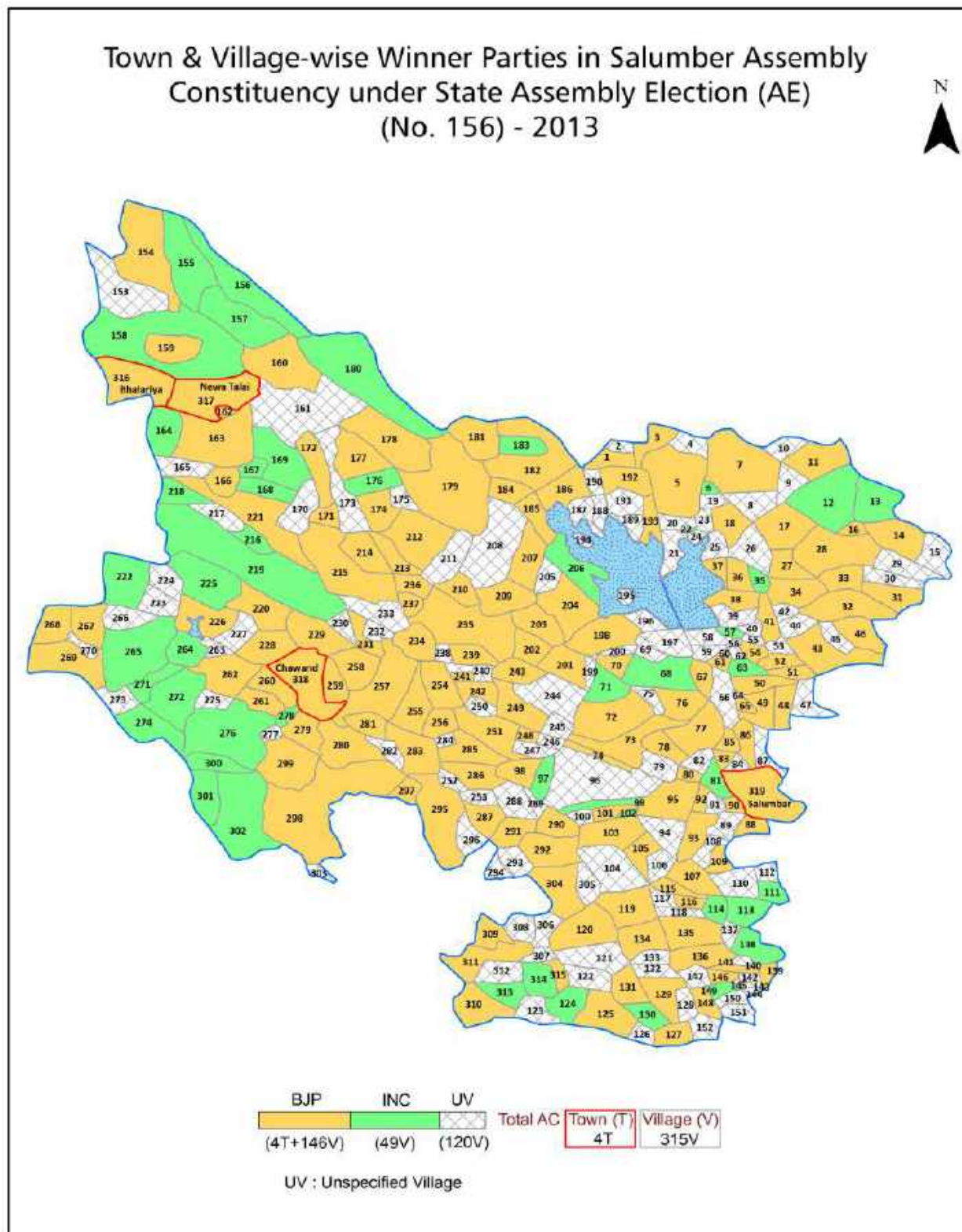
All rights reserved. No part of this book may be reproduced, stored in a retrieval system or transmitted in any form or by any means, mechanical photocopying, photographing, scanning, recording or otherwise without the prior written permission of the publisher. Please refer to Disclaimer at page no. 244 for the use of this publication.

Printed in India

Contents

No.	Particulars	Page No.
	Introduction	
1	Assembly Constituency - (Vidhan Sabha) at a Glance Features of Assembly as per Delimitation Commission of India (2008)	1-2
	Location and Political Maps	
2	Location Map Boundaries of Assembly Constituency - (Vidhan Sabha) in District Boundaries of Assembly Constituency under Parliamentary Constituency - (Lok Sabha) Town & Village-wise Winner Parties- 2024, 2023, 2019, 2018, 2014, 2013, 2009 and 2008	3-11
	Administrative Setup (2011)	
3	District Sub-district Towns Villages Inhabited Villages Uninhabited Villages Village Panchayat Intermediate Panchayat	12-26
	Demographics (2011)	
4	Population Households Rural/Urban Population Towns and Villages by Population Size Sex Ratio (Total & 0-6 Years) Religious Population Social Population Literacy Rate	27-28
	Electoral Features	
5	Important Dates of Last Elections Held Electors by Gender Service Electors Voters Voters Turnout Polling Stations & Average Number of Electors per Polling Station Electors by Age Group Present Elected Representatives	29-34
	Historical Summary Election Results	
6	Vote Share of Major Parties Winning Margin (Number & Percentage) Polarity of Parties Summary Result of Assembly Segment of Parliamentary Elections 2024, 2019, 2014, 2009, 2004 and 1999 Summary Result of Assembly Elections 2023, 2018, 2013, 2008, 2003, 1998, 1993, 1990, 1985, 1980, 1977, 1972, 1967, 1962, 1957 and 1952	35-58
	Polling Station Level Election Results	
7	Name and Number of Polling Station 2024, 2023, 2019, 2018, 2014, 2013, 2009 and 2008 Polling Station-wise Electors, Voters & Voters Turnout 2024, 2023, 2019, 2018, 2014, 2013, 2009 and 2008 Polling Station wise Elections Results 2024, 2023, 2019, 2018, 2014, 2013, 2009 and 2008	59-224
	Share of Assembly Constituency	
8	Share of Assembly Constituency - (Vidhan Sabha) in State, District and Parliamentary Constituency - (Lok Sabha)	225
	Socio-Economic Amenities (2011)	
9	Access to Administrative Units Agricultural, Manufacturing and Industrial Commodities Demographic Indicators Education Health & Manpower Drinking Water Supply Sanitation Entertainment and Recreations Infrastructure Power Food Allocation Distribution and Marketing of Agriculture Commodities Infrastructure Transport and Road Infrastructure Communication Banking and Financial Services Land Use Irrigation Source	227-241
10	Abbreviation & Sources	242-243
11	Disclaimer	244

Location & Political Map



Administrative Setup

List of Village Panchayat & Intermediate Panchayat (Block) Name - 2011

Village Name	Village Panchayat Name	Intermediate Panchayat Name
Adkaliya	Adkaliya	Salumbar
Adwas	Adwas	Sarada
Agatiya	Seriya	Salumbar
Ajbara	Adwas	Sarada
Amara-Dungari	Thara	Salumbar
Amarpura	Amarpura	Sarada
Amba Badli	Makarsima	Salumbar
Ambala	Katanwara	Sarada
Ambawat Pura	Sallara	Sarada
Amloda	Amloda	Salumbar
Arawela	Karawali	Salumbar
Baba Ka Magra	Veerpura	Sarada
Babarmal	Keora Khurd	Sarada
Badawali	Badawali	Sarada
Badgari	Bana Kala	Sarada
Bagawaton Ka Roba	Chibora	Salumbar
Bagruwa	Adwas	Sarada
Balua	Balua	Sarada
Bamaniya	Bamaniya	Salumbar
Bamaniya	Nathara	Sarada
Bana Kalan	Bana Kalan	Sarada
Bana Khurd	Bana Kalan	Sarada
Banal	Kharbar	Sarada
Bandarwara	Dagar	Salumbar
Bandoli	Thana	Sarada
Bara	Barora	Salumbar
Bargaon	Bargaon	Sarada
Barora	Barora	Salumbar
Barothi	Parsad	Sarada

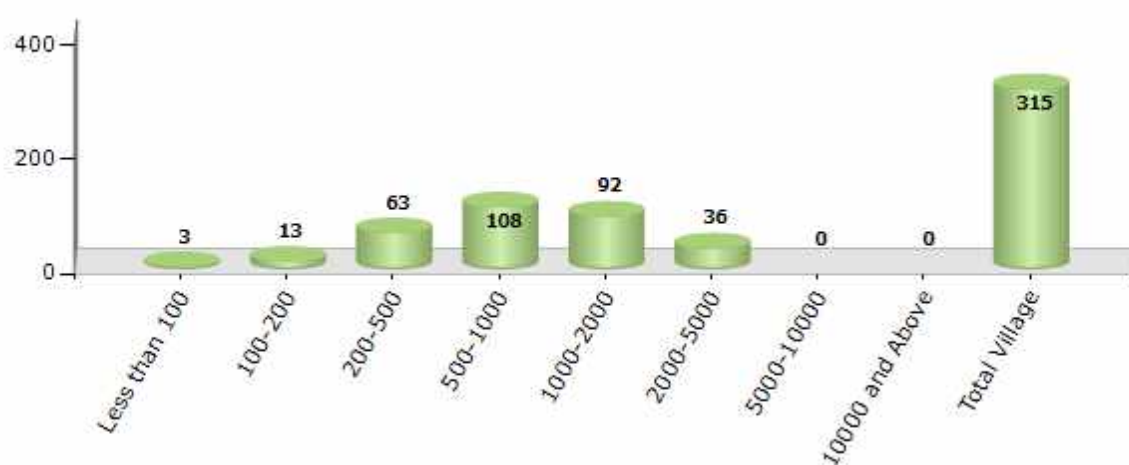
Contd....

Demographic

Number of Villages by Population Size - 2011

Less than 100	100-200	200-500	500-1000	1000-2000	2000-5000	5000-10000	10000 and Above	Total Village
3	13	63	108	92	36	0	0	315

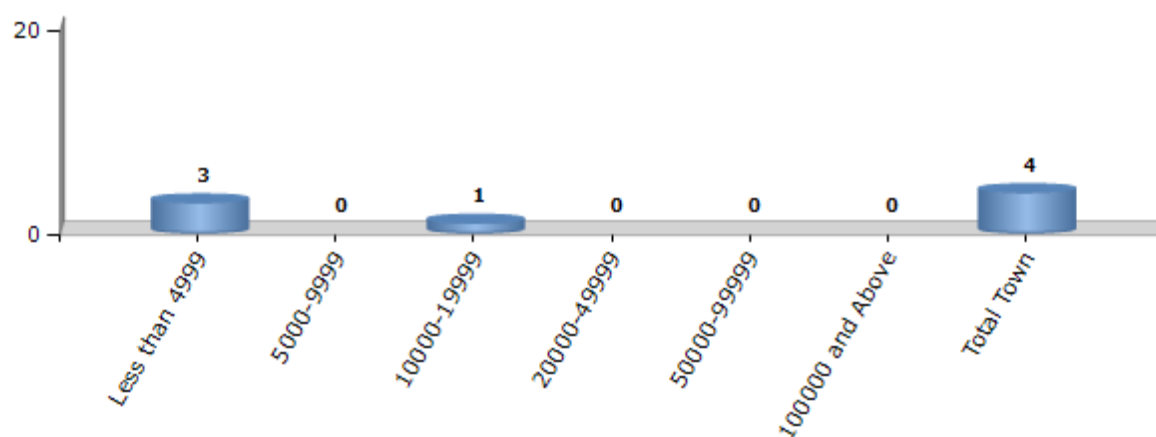
Number of Villages by Population Size - 2011



Number of Towns by Population Size - 2011

Less than 4999	5000-9999	10000-19999	20000-49999	50000-99999	100000 and Above	Total Town
3	0	1	0	0	0	4

Number of Towns by Population Size - 2011

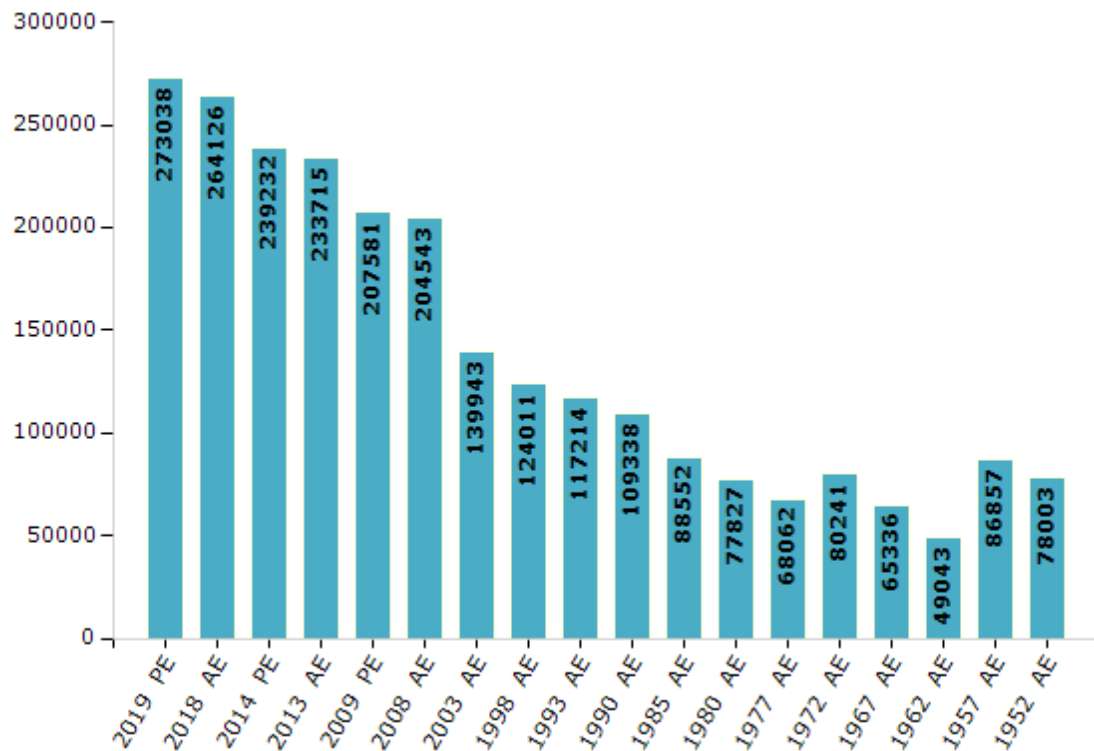


Electoral Features

Electors by Male & Female

Year	Male	Female	Others	Total	Year	Male	Female	Others	Total
2019 PE	138628	134410	0	273038	1993 AE	59653	57561	-	117214
2018 AE	135726	128400	0	264126	1990 AE	55050	54288	-	109338
2014 PE	123160	116072	0	239232	1985 AE	44401	44151	-	88552
2013 AE	120454	113261	0	233715	1980 AE	38703	39124	-	77827
2009 PE	106081	101500	-	207581	1977 AE	34096	33966	-	68062
2008 AE	104457	100086	-	204543	1972 AE	40177	40064	-	80241
2004 PE	-	-	-	-	1967 AE	-	-	-	65336
2003 AE	70824	69119	-	139943	1962 AE	-	-	-	49043
1999 PE	-	-	-	-	1957 AE	-	-	-	86857
1998 AE	63578	60433	-	124011	1952 AE	-	-	-	78003

Number of Electors

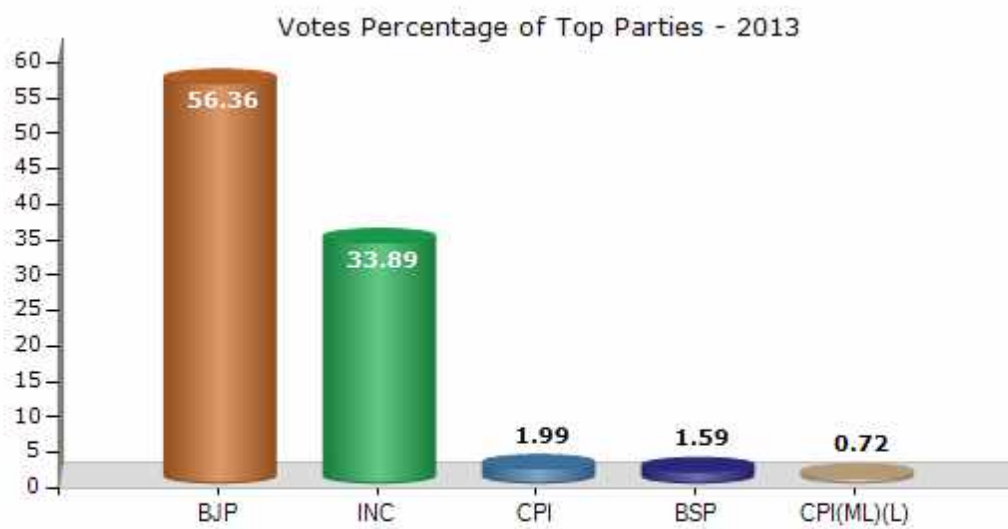


Note : AE : Assembly Election, PE : Assembly Segment of Parliamentary Election

Historical Summary Election Results

Summary Result of Assembly Election - 2013

Candidate Name	Party	Votes	Votes %
Amrit Lal	BJP	91930	56.36
Basanti	INC	55279	33.89
Govind	CPI	3246	1.99
Shankar	BSP	2587	1.59
Shankar Lal Meena	CPI(ML)(L)	1169	0.72
Savita	SP	1152	0.71
Arjun Lal Meena	NPEP	933	0.57
Shankar Lal	BYS	898	0.55
Rupa	JGP	639	0.39
	NOTA	5267	3.23



Polling Station Level Election Results

Number and Name of Polling Stations (PS) (2018)

Number of Polling Stations	Name of Polling Stations	Number of Polling Stations	Name of Polling Stations
1	Govt. Secondary School Babarmal	22	Govt. Senior Secondary School Devpura (Daya Bhag)
2	Govt. Primary School Kevada Kala	23	Govt. Senior Secondary School Devpura (Baya Bhag)
3	Govt. Senior Secondary School Kevada Khurd	24	Govt. Upper Primary School Katila
4	Govt. Primary School Eklingpura	25	Govt. Upper Primary School Mahuwara (Daya Bhaag)
5	Govt. Shiksha Karmi Primary School Hawnapani	26	Govt. Upper Primary School Mahuwara (Baya Bhag)
6	Govt. Upper Primary School (Kadafhala) Krishnapura	27	Govt. Senior Secondary School Palodara (Daya Bhag)
7	Govt. Primary School Shingtwada (Daya Bhag)	28	Govt. Senior Secondary School Palodara (Baya Bhag)
8	Govt. Primary School Shingtwada (Baya Bhag)	29	Govt. Primary School Paluna
9	Govt. Senior Secondary School Ora (Kevra)	30	Govt. Upper Primary School Ajabara
10	Govt. Secondary School Baguruwa	31	Govt. Senior Secondary School Advas (Daya Bhag)
11	Govt. Upper Primary School Rela	32	Govt. Senior Secondary School Advas (Baya Bhag)
12	Swami Vivekanand Govt. S.S. School Nevatalai Room No. 13	33	Govt. Senior Secondary School, Advas (Madhya Bhag)
13	Govt. Senior Secondary School, Nevatalai Javar Mainsh (Daya Bhag)	34	Govt. Primary School Bhariya
14	Govt. Senior Secondary School, Nevatalai Javar Mainsh (Baya Bhag)	35	Govt. Senior Secondary School Javad (Daya Bhag)
15	Govt. Upper Primary School Pratappura (Daya Bhag) Bhaldiya	36	Govt. Senior Secondary School Javad (Baya Bhag)
16	Govt. Girls Secondary School Ramnagar, Bhaladiya (Room No. 5)	37	Govt. Upper Primary School Velvdi
17	Govt. Girls Secondary School Ramnagar, Bhaladiya (Room No. 7)	38	Govt. Senior Secondary School Naijhar (Daya Bhag)
18	Govt. Upper Primary School Kotadi	39	Govt. Senior Secondary School Naijhar (Baya Bhag)
19	Govt. Senior Secondary School Padla (Baya Bhag)	40	Govt. Upper Primary School Magra Thori (Daya Bhag)
20	Govt. Senior Secondary School Padla (Daya Bhag)	41	Govt. Upper Primary School Magra Thori (Baya Bhag)
21	Govt. Primary School Kathadi	42	Govt. Senior Secondary School Semal

Contd....

Polling Station Level Election Results

Polling Station-wise Votes Secured by Overall Top Five Parties in Salumber Assembly in Assembly Election (AE) under Udaipur Parliamentary Constituency in Rajasthan (2018)

Number of Polling Station	Winner - Amrit Lal Meena (BJP)	Runner-up - Raguvir Singh (INC)	3rd - Reshma Meena (IND)	4th - Govind Kalasuya (CPI)	5th - Laluram Bhil (AINHCP)	NOTA	Other	Total Votes Secured
36	371	257	11	16	24	26	29	734
37	216	212	10	11	2	9	10	470
38	259	209	29	14	9	24	30	574
39	311	59	17	15	5	10	18	435
40	228	83	16	4	2	1	4	338
41	147	362	2	12	6	8	31	568
42	329	366	24	15	2	9	15	760
43	289	102	8	5	3	18	16	441
44	283	159	4	13	3	2	15	479
45	80	692	27	13	24	27	18	881
46	128	342	80	12	6	16	21	605
47	379	297	40	23	9	5	12	765
48	377	276	98	22	24	49	24	870
49	217	335	136	15	10	10	10	733
50	384	190	99	3	6	12	20	714
51	226	82	45	5	5	12	5	380
52	369	60	235	3	6	25	14	712
53	317	232	82	10	6	12	84	743
54	267	286	184	10	6	23	24	800
55	259	233	115	24	14	29	19	693
56	351	234	245	26	12	47	28	943
57	291	424	24	31	12	13	29	824
58	147	269	140	11	14	40	21	642
59	80	332	36	7	12	11	20	498
60	162	493	53	16	19	41	34	818
61	215	242	52	8	6	11	16	550
62	96	412	10	8	18	8	10	562
63	143	307	6	12	12	14	13	507
64	316	307	7	9	14	26	23	702
65	325	199	10	18	20	36	15	623
66	316	56	3	20	6	16	13	430
67	101	174	1	10	13	8	3	310
68	294	174	4	11	4	12	17	516
69	132	237	15	2	3	11	11	411
70	87	426	14	9	9	9	12	566

Contd....

Polling Station Level Election Results

Winner, Runner-up and 3rd Party Position & Winning Margin According to Polling Stations in Salumber Assembly in Assembly Election (AE) under Udaipur Parliamentary Constituency in Rajasthan (2018)

Polling Station Number	Winner Party	Winner Votes (%)	Runner-up Party	Runner-up Votes (%)	Winning Margin Votes (%)	Third Party	Third Party Votes (%)	Other Votes (%)
71	INC	617 (63.02)	BJP	292 (29.83)	325 (33.19)	AINHCP	16 (1.63)	54 (5.52)
72	INC	361 (51.42)	BJP	247 (35.19)	114 (16.23)	AINHCP	19 (2.71)	75 (10.68)
73	INC	276 (57.5)	BJP	178 (37.08)	98 (20.42)	IND (RM)	10 (2.08)	16 (3.33)
74	BJP	390 (56.85)	INC	239 (34.84)	151 (22.01)	AINHCP	19 (2.77)	38 (5.54)
75	INC	623 (58.83)	BJP	337 (31.82)	286 (27.01)	AINHCP	20 (1.89)	79 (7.46)
76	INC	370 (45.62)	BJP	348 (42.91)	22 (2.71)	AINHCP	22 (2.71)	71 (8.75)
77	INC	257 (49.14)	BJP	209 (39.96)	48 (9.18)	IND (RM)	13 (2.49)	44 (8.41)
78	INC	334 (44.77)	BJP	303 (40.62)	31 (4.15)	IND (RM)	41 (5.5)	68 (9.12)
79	BJP	532 (61.72)	INC	238 (27.61)	294 (34.11)	IND (RM)	28 (3.25)	64 (7.42)
80	BJP	268 (46.29)	INC	185 (31.95)	83 (14.34)	IND (RM)	71 (12.26)	55 (9.5)
81	BJP	180 (33.9)	IND (RM)	165 (31.07)	15 (2.83)	INC	131 (24.67)	55 (10.36)
82	INC	253 (51.11)	BJP	113 (22.83)	140 (28.28)	IND (RM)	87 (17.58)	42 (8.48)
83	BJP	208 (55.76)	INC	103 (27.61)	105 (28.15)	IND (RM)	28 (7.51)	34 (9.12)
84	INC	305 (49.19)	BJP	257 (41.45)	48 (7.74)	IND (RM)	30 (4.84)	28 (4.52)
85	BJP	374 (75.86)	INC	73 (14.81)	301 (61.05)	IND (RM)	21 (4.26)	25 (5.07)
86	BJP	446 (73.84)	INC	88 (14.57)	358 (59.27)	IND (RM)	33 (5.46)	37 (6.13)
87	BJP	333 (53.71)	INC	200 (32.26)	133 (21.45)	IND (RM)	45 (7.26)	42 (6.77)
88	BJP	230 (48.22)	IND (RM)	136 (28.51)	94 (19.71)	INC	59 (12.37)	52 (10.9)
89	BJP	333 (49.04)	INC	258 (38)	75 (11.04)	IND (RM)	27 (3.98)	61 (8.98)
90	INC	339 (53.13)	BJP	147 (23.04)	192 (30.09)	IND (RM)	88 (13.79)	64 (10.03)
91	INC	407 (64.2)	BJP	162 (25.55)	245 (38.65)	IND (RM)	19 (3)	46 (7.26)
92	BJP	425 (58.3)	INC	214 (29.36)	211 (28.94)	AINHCP	14 (1.92)	76 (10.43)
93	INC	336 (50.91)	BJP	201 (30.45)	135 (20.46)	CPI	25 (3.79)	98 (14.85)
94	BJP	290 (55.56)	INC	169 (32.38)	121 (23.18)	IND (RM)	28 (5.36)	35 (6.7)
95	INC	450 (67.67)	BJP	127 (19.1)	323 (48.57)	IND (RM)	45 (6.77)	43 (6.47)
96	INC	346 (50.29)	BJP	267 (38.81)	79 (11.48)	BSP	20 (2.91)	55 (7.99)
97	BJP	263 (54.56)	INC	178 (36.93)	85 (17.63)	CPI	10 (2.07)	31 (6.43)
98	INC	312 (55.52)	BJP	169 (30.07)	143 (25.45)	BSP	18 (3.2)	63 (11.21)
99	INC	468 (64.29)	BJP	181 (24.86)	287 (39.43)	BSP	16 (2.2)	63 (8.65)
100	INC	438 (51.65)	BJP	290 (34.2)	148 (17.45)	AINHCP	40 (4.72)	80 (9.43)
101	BJP	304 (59.03)	INC	142 (27.57)	162 (31.46)	IND (RM)	24 (4.66)	45 (8.74)
102	BJP	427 (72.87)	INC	65 (11.09)	362 (61.78)	IND (RM)	38 (6.48)	56 (9.56)
103	BJP	541 (74.31)	INC	79 (10.85)	462 (63.46)	CPI	22 (3.02)	86 (11.81)
104	BJP	473 (71.13)	INC	124 (18.65)	349 (52.48)	CPI	22 (3.31)	46 (6.92)
105	BJP	286 (56.75)	INC	170 (33.73)	116 (23.02)	CPI	16 (3.17)	32 (6.35)

Contd....

Socio-Economic Amenities - Rural

Access to Education Facilities

Particulars	Number of Village (% of Population)				
	Available	Not Available	If Not Available (Distance of Nearest Facility)		
			A	B	C
Govt. Primary School	236 (93)	79 (7)	14 (1)	1 (0)	0 (0)
Private Primary School	101 (51)	214 (49)	52 (5)	12 (1)	0 (0)
Govt. Middle School	107 (59)	208 (41)	107 (19)	19 (4)	1 (0)
Private Middle School	82 (42)	233 (58)	27 (4)	12 (2)	3 (1)
Govt. Secondary School	55 (38)	260 (62)	156 (35)	57 (16)	3 (1)
Private Secondary School	43 (30)	272 (70)	14 (2)	15 (4)	3 (1)
Govt. Senior Secondary School	18 (17)	297 (83)	111 (31)	124 (35)	37 (10)
Private Senior Secondary School	6 (3)	309 (97)	5 (1)	9 (2)	5 (1)
Govt. Arts and Science Degree College	0 (0)	315 (100)	15 (5)	63 (20)	224 (72)
Private Arts and Science Degree College	0 (0)	315 (100)	0 (0)	2 (0)	11 (3)
Govt. Engineering College	0 (0)	315 (100)	0 (0)	1 (0)	294 (94)
Private Engineering College	0 (0)	315 (100)	0 (0)	0 (0)	19 (6)
Govt. Medicine College	0 (0)	315 (100)	0 (0)	1 (0)	290 (95)
Private Medicine College	0 (0)	315 (100)	0 (0)	0 (0)	24 (5)
Govt. Management Institute	0 (0)	315 (100)	0 (0)	1 (0)	299 (96)
Private Management Institute	0 (0)	315 (100)	0 (0)	0 (0)	15 (4)
Govt. Polytechnic	0 (0)	315 (100)	0 (0)	1 (0)	298 (96)
Private Polytechnic	0 (0)	315 (100)	0 (0)	0 (0)	14 (4)
Govt. Vocational Training School/ITI	4 (1)	311 (99)	17 (5)	60 (20)	218 (68)
Private Vocational Training School/ITI	0 (0)	315 (100)	0 (0)	0 (0)	1 (0)
Govt. Non Formal Training Centre	0 (0)	315 (100)	12 (4)	60 (19)	213 (68)
Private Non Formal Training Centre	0 (0)	315 (100)	2 (1)	4 (1)	21 (5)
Govt. School For Disabled	0 (0)	315 (100)	0 (0)	0 (0)	0 (0)
Private School For Disabled	0 (0)	315 (100)	0 (0)	1 (0)	314 (100)
Government Others	0 (0)	315 (100)	0 (0)	0 (0)	0 (0)
Private Others	0 (0)	315 (100)	0 (0)	0 (0)	0 (0)

Note : Distance A : Less than 5 km; B : Between 5-10 km; C : 10+ km.; Source : Data Analysis is based on 2011 Census.

DISCLAIMER

The Terms of Use and Disclaimer of Datanet India Private Limited (hereinafter referred to as "Datanet") for use of this analysis report of **Salumber Assembly Constituency (Salumber Vidhan Sabha)** :-

1. **Assembly Factbook™** is a Registered Trade Mark owned by Datanet.
2. All the maps are sketched and graphical representation only and have not been drawn to the scale and also not to represent the actual geographical area or boundary of the unit.
3. The data for the aforesaid analysis is based on authentic sources and has been culled from the various publications of Census, CSO and NSSO for district and block level data, various central and state government departments, Central & State Elections Commissions and the concerned Returning Officers' releases, Electoral Rolls, Election results and allied publications, internal assessment, surveys, estimates and analysis. Therefore, certain adjustment of data at micro level may have been done to arrive closer to the macro data.
4. Data have been provided on an "As Is" and "As AVAILABLE" basis
5. The colours shown in the maps or diagram and charts of a particular party, alliance or AC are indicative and do not represent them.
6. This publication which includes maps, sheets, graphs and data would be the property under copyright of Datanet only. The user may use these for its internal study, analysis and research purposes. It's public display, re-selling or any commercial uses by the user are not allowed.
7. Datanet has taken due care and caution in compilation and processing of data and allied information, but does not guarantee the accuracy, adequacy or completeness of any information/analysis and will be not responsible for any errors or omissions or for the results obtained from the use of such information/analysis.
8. All the contents for the publication have been culled from various authentic sources and Datanet reasonably believes such sources to be reliable, but does not make any representations, express or implied as to the accuracy or fitness of use of such information. The information or contents of the information/analysis do not constitute advice and should not be relied upon in making (or refraining from making) any decision. Any reliance placed upon the information provided by Datanet is the sole responsibility and strictly at the user's risk.
9. In no event will Datanet be liable for any damages (including, without limitation, damages for loss of business projects, or loss of profits) arising in contract, tort or otherwise from the use of or inability to use any of its contents, or from any action taken (or refrained from being taken) as a result of using the analysis or any of its contents. Datanet its directors, owners, editors, officials, employees, distributor and agents or any associate will not be liable for any errors in the information contained or any consequences arising from the use of the contents of the provided information/analysis.
10. If any provision of these terms and conditions is held invalid or illegal or unenforceable for any reason by any court of competent jurisdiction, such provision shall be severed and the remainder of provisions of the terms and conditions shall continue in full force and effect as if the Term of Use had been executed with the invalid, illegal or unenforceable provision eliminated.
11. If there are any discrepancies in the information provided, please bring it to attention of Datanet for suitable rectification measures.

Buy Online This Complete Book At
Datanet India eBooks Store

www.indiastatpublications.com

or go directly at

[http://www.indiastatpublications.com/
Assembly_factbook/Rajasthan/Udaipur/ Salumber](http://www.indiastatpublications.com/Assembly_factbook/Rajasthan/Udaipur/Salumber)

 **indiastat**elections

