



Rajasthan

Assembly Factbook™

Udaipur Rural Assembly Constituency



Key Electoral Data of Udaipur Rural
Assembly Constituency (Vidhan Sabha)

Rajasthan

Assembly Factbook™

Udaipur Rural Assembly Constituency



Udaipur Rural Vidhan Sabha

Editor & Director

Dr. R.K. Thukral

Research Editor

Dr. Shafeeq Rahman

Compiled, Researched and Published by Datanet India Pvt. Ltd.

D-100, 1st Floor,

Okhla Industrial Area, Phase-I,
New Delhi- 110020.

Ph.: 91-11- 43580781-84

Email : support@indiastatpublications.com

Website : www.indiastatelections.com

Online Book Store :

www.indiastatpublications.com

Report No. : AFB/RJ-152-0123

ISBN : 978-93-87312-07-4

First Edition : January, 2018

Sixth Updated Edition : January, 2023

Price : Rs. 11500/-

US\$ 310

© Datanet India Pvt. Ltd.

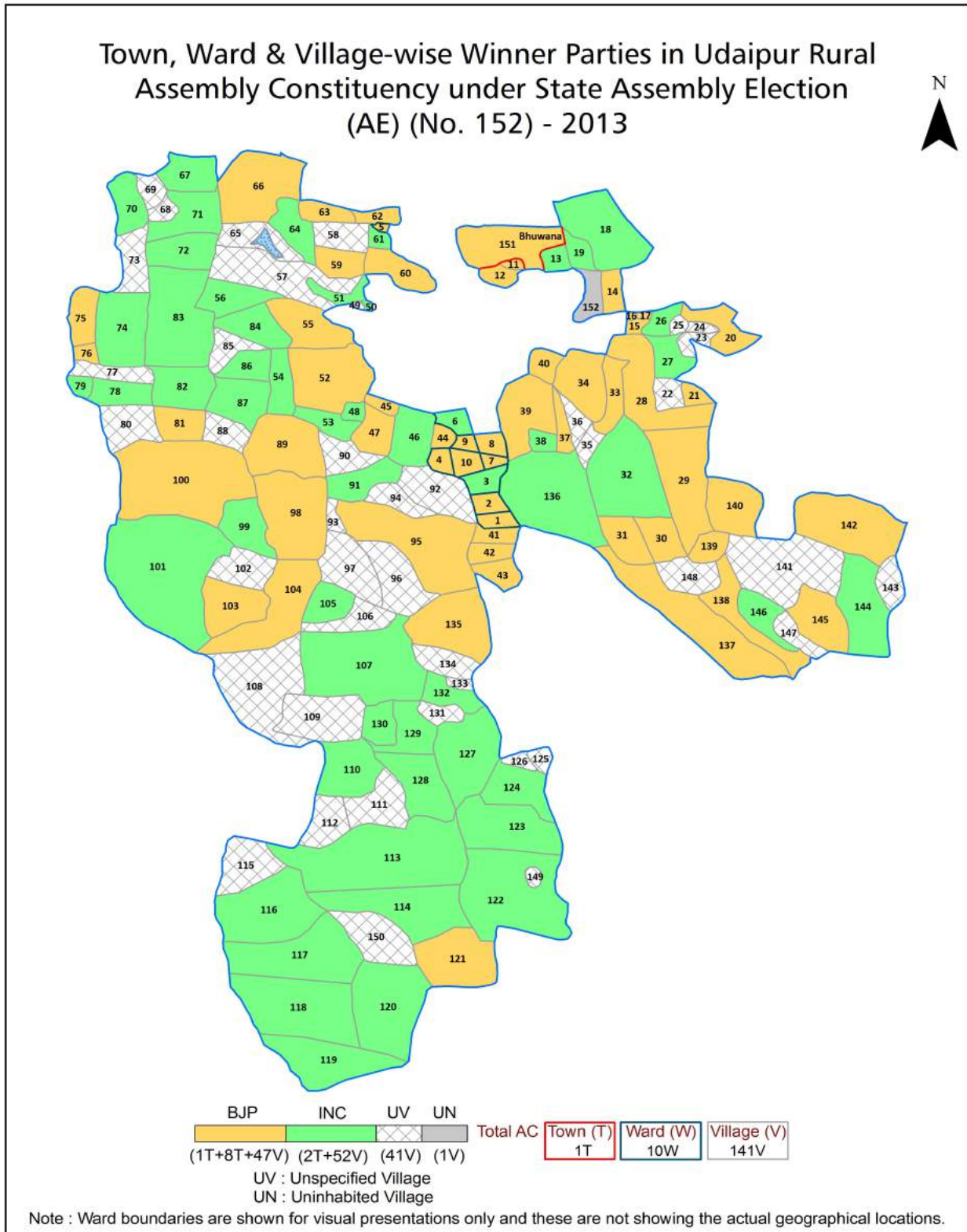
All rights reserved. No part of this book may be reproduced, stored in a retrieval system or transmitted in any form or by any means, mechanical photocopying, photographing, scanning, recording or otherwise without the prior written permission of the publisher. Please refer to Disclaimer at page no. 214 for the use of this publication.

Printed in India

Contents

No.	Particulars	Page No.
	Introduction	
1	Assembly Constituency - (Vidhan Sabha) at a Glance Features of Assembly as per Delimitation Commission of India (2008)	1-2
	Location and Political Maps	
2	Location Map Boundaries of Assembly Constituency - (Vidhan Sabha) in District Boundaries of Assembly Constituency under Parliamentary Constituency - (Lok Sabha) Town, Ward & Village-wise Winner Parties- 2019, 2018, 2014, 2013, 2009 and 2008	3-11
	Administrative Setup (2011)	
3	District Sub-district Towns Villages Inhabited Villages Uninhabited Villages Village Panchayat Intermediate Panchayat	12-19
	Demographics (2011)	
4	Population Households Rural/Urban Population Towns, Ward and Villages by Population Size Sex Ratio (Total & 0-6 Years) Religious Population Social Population Literacy Rate	20-22
	Electoral Features	
5	Important Dates of Last Elections Held Electors by Gender Service Electors Voters Voters Turnout Polling Stations & Average Number of Electors per Polling Station Electors by Age Group Present Elected Representatives	23-28
	Historical Summary Election Results	
6	Vote Share of Major Parties Winning Margin (Number & Percentage) Polarity of Parties Summary Result of Assembly Segment of Parliamentary Elections 2019, 2014, 2009, 2004 and 1999 Summary Result of Assembly Elections 2018, 2013, 2008, 2003, 1998, 1993, 1990, 1985, 1980 and 1977	29-47
	Polling Station Level Election Results	
7	Name and Number of Polling Station 2019, 2018, 2014, 2013, 2009 and 2008 Polling Station-wise Electors, Voters & Voters Turnout 2019, 2018, 2014, 2013, 2009 and 2008 Polling Station wise Elections Results 2019, 2018, 2014, 2013, 2009 and 2008	48-194
	Share of Assembly Constituency	
8	Share of Assembly Constituency - (Vidhan Sabha) in State, District and Parliamentary Constituency - (Lok Sabha)	195
	Socio-Economic Amenities (2011)	
9	Access to Administrative Units Agricultural, Manufacturing and Industrial Commodities Demographic Indicators Education Health & Manpower Drinking Water Supply Sanitation Entertainment and Recreations Infrastructure Power Food Allocation Distribution and Marketing of Agriculture Commodities Infrastructure Transport and Road Infrastructure Communication Banking and Financial Services Land Use Irrigation Source	197-211
10	Abbreviation & Sources	212-213
11	Disclaimer	214

Location & Political Map



Administrative Setup

List of Village Panchayat & Intermediate Panchayat (Block) Name - 2011

Village Name	Village Panchayat Name	Intermediate Panchayat Name
Aar	Alsigarh	Girwa
Alsigarh	Alsigarh	Girwa
Amarpura	Teeri	Girwa
Ambuja	Kanpur	Girwa
Amdari	Kaya	Girwa
Bachhar	Bachhar	Girwa
Bada	Dheekli	Bargaon
Badanga	Dhar	Bargaon
Baldar	Parsad	Sarada
Baleecha	Baleecha	Girwa
Bamaniya	Teeri	Girwa
Banadiya	Dhar	Bargaon
Baran	Saroo	Girwa
Barapal	Barapal	Girwa
Barda	Barda	Bargaon
Bari	Bari	Bargaon
Bedwas (Rural)	Bhoeyon Ki Pancholi	Girwa
Beeyal	Dhar	Bargaon
Bhoeyon Ki Pancholi	Bhoeyon Ki Pancholi	Girwa
Biliya	Teetardi	Girwa
Borao Ka Khera	Bachhar	Girwa
Bori Malan	Parsad	Sarada
Borikuwa	Teeri	Girwa
Busra	Busra	Girwa
Chanawada	Chanawada	Girwa
Chanbora	Kaya	Girwa
Chandani	Kaya	Girwa
Chansda	Chansda	Girwa
Chukariya	Nai	Girwa

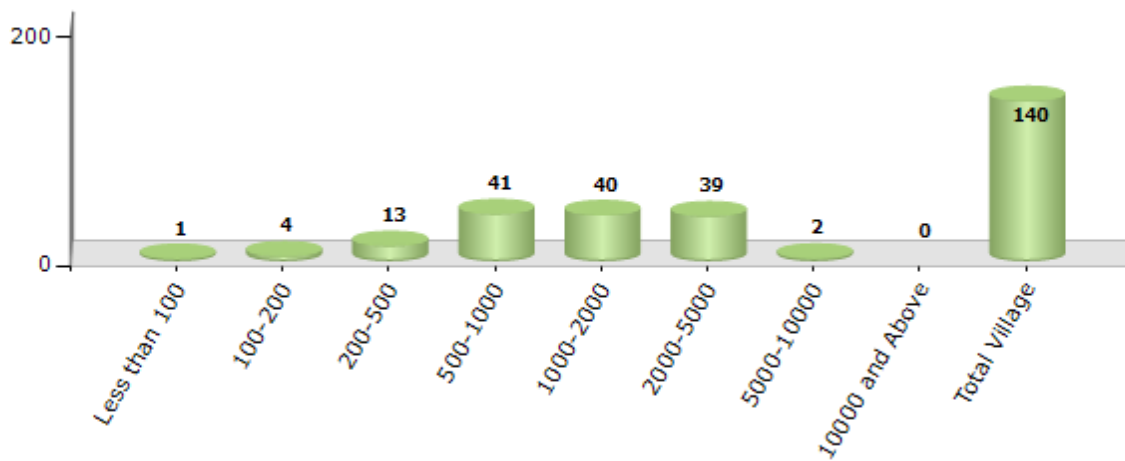
Contd....

Demographic

Number of Villages by Population Size - 2011

Less than 100	100-200	200-500	500-1000	1000-2000	2000-5000	5000-10000	10000 and Above	Total Village
1	4	13	41	40	39	2	0	140

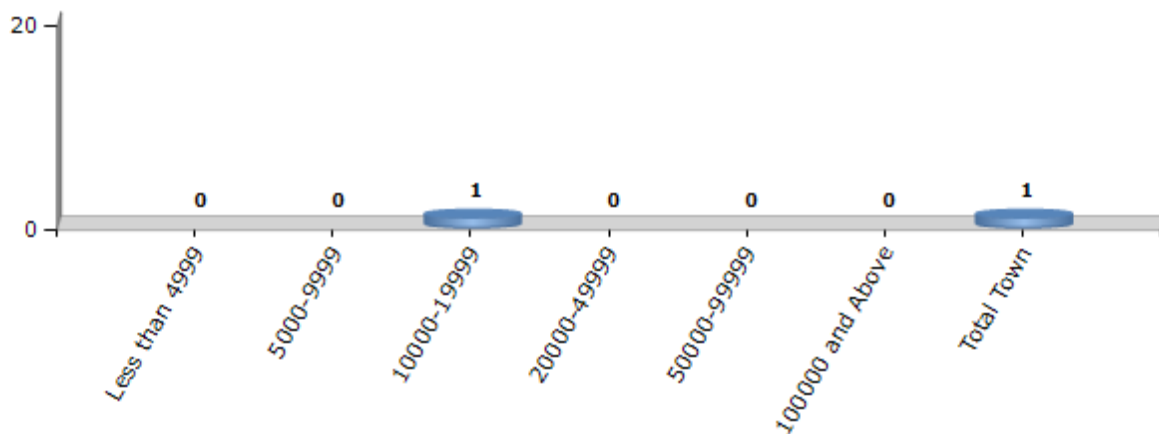
Number of Villages by Population Size - 2011



Number of Towns by Population Size - 2011

Less than 4999	5000-9999	10000-19999	20000-49999	50000-99999	100000 and Above	Total Town
0	0	1	0	0	0	1

Number of Towns by Population Size - 2011

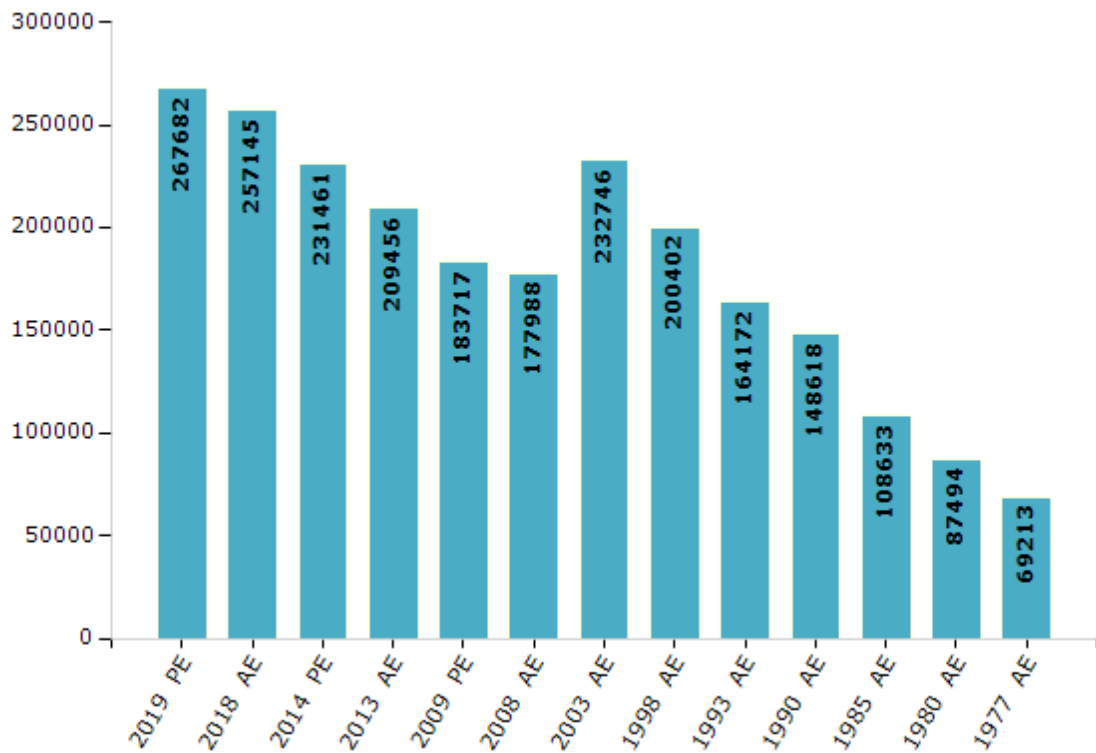


Electoral Features

Electors by Male & Female

Year	Male	Female	Others	Total	Year	Male	Female	Others	Total
2019 PE	135460	132222	0	267682	1993 AE	86648	77524	-	164172
2018 AE	130272	126873	0	257145	1990 AE	77146	71472	-	148618
2014 PE	118853	112608	0	231461	1985 AE	55657	52976	-	108633
2013 AE	108060	101396	0	209456	1980 AE	45243	42251	-	87494
2009 PE	95336	88381	-	183717	1977 AE	35385	33828	-	69213
2008 AE	92108	85880	-	177988	1972 AE	-	-	-	-
2004 PE	-	-	-	-	1967 AE	-	-	-	-
2003 AE	119478	113268	-	232746	1962 AE	-	-	-	-
1999 PE	-	-	-	-	1957 AE	-	-	-	-
1998 AE	105637	94765	-	200402	1952 AE	-	-	-	-

Number of Electors

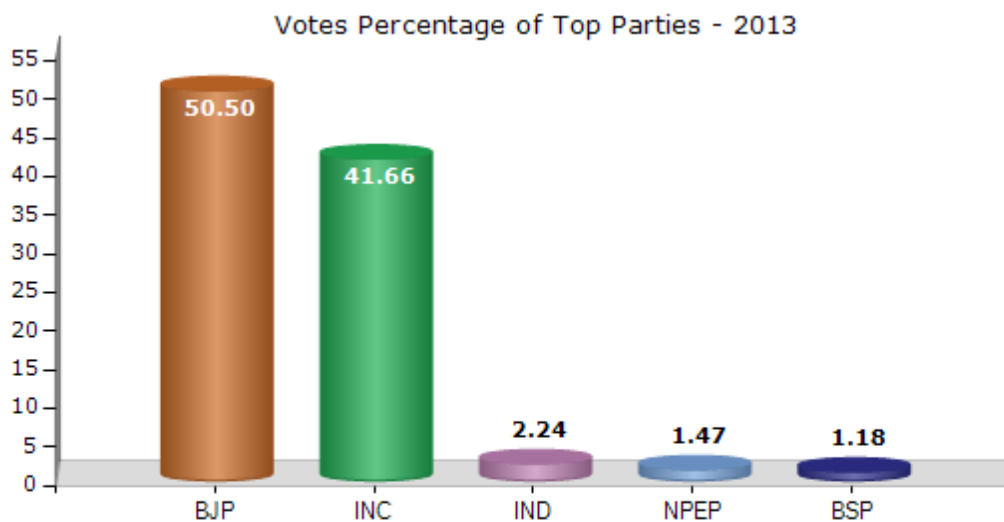


Note : AE : Assembly Election, PE : Assembly Segment of Parliamentary Election

Historical Summary Election Results

Summary Result of Assembly Election - 2013

Candidate Name	Party	Votes	Votes %
Phool Singh Meena	BJP	78561	50.5
Sajjan Katara	INC	64797	41.66
Devendra Kumar Meena	IND	3486	2.24
Poonam Chand	NPEP	2279	1.47
Laxman Lal Gameti	BSP	1843	1.18
	NOTA	4590	2.95



Polling Station Level Election Results

Number and Name of Polling Stations (PS) (2018)

Number of Polling Stations	Name of Polling Stations	Number of Polling Stations	Name of Polling Stations
1	Govt. Upper Primary School Kundal Ubeshwar	22	Govt. Upper Primary School Naya Guda Left Part Room No. 8
2	Govt. Adarsh Senior Secondary School Dhar	23	Govt. Upper Primary School Rayata
3	Govt. Primary School Upala Banadiya	24	Govt. Upper Primary School Pipaliya
4	Govt. Secondary School Badanga	25	Govt. Adarsh Senior Secondary School Dodawali Right Part
5	Govt. Upper Primary School Nathawhato Ka Guda	26	Govt. Adarsh Senior Secondary School Dodawali Left Part
6	Govt. Senior Secondary School Varda Right Part	27	Govt. Primary School Karnali
7	Govt. Senior Secondary School Varda Left Part	28	Govt. Utkrishth Upper Primary School Surana
8	Govt. Senior Secondary School Badi Right Part	29	Govt. Senior Secondary School Bacchar
9	Govt. Senior Secondary School Badi Left Part	30	Govt. Primary School Madari
10	Govt. Upper Primary School Liyo Ka Guda	31	Govt. Secondary School Kaliwas
11	Govt. Upper Primary School Lai Ka Guda	32	Govt. Primary School Keli
12	Govt. Upper Primary School Hawala Kala	33	Govt. Secondary School Chokadiya
13	Govt. Upper Primary School Hawala Kurd	34	Govt. Senior Secondary School Nai Left Part
14	Govt. Secondary School Gorela	35	Govt. Senior Secondary School Nai Right Part
15	Govt. Senior Secondary School Sisarama Left Part	36	Govt. Senior Secondary School Nai Room No. 12
16	Govt. Senior Secondary School Sisarama Right Part	37	Govt. Senior Secondary School Nai Room No. 13
17	Govt. Senior Secondary School Sisarama Middle Part	38	Govt. Upper Primary School Nohra Right Part
18	Govt. Upper Primary School Kodiyat	39	Govt. Primary School Nichla Fala (Naya Khera) Right Part
19	Govt. Senior Secondary School Bujra Right Part	40	Govt. Upper Primary School Uplawas Kundal
20	Govt. Senior Secondary School Bujra Left Part	41	Govt. Senior Secondary School Balicha Right Part
21	Govt. Upper Primary School Naya Guda Room No. 05	42	Govt. Senior Secondary School Balicha Left Part

Contd....

Polling Station Level Election Results

Polling Station-wise Votes Secured by Overall Top Five Parties in Udaipur Rural Assembly in Assembly Election (AE) under Udaipur Parliamentary Constituency in Rajasthan (2018)

Number of Polling Station	Winner - Phool Singh Meena (BJP)	Runner-up - Vivek Katara (INC)	3rd - Ghanshyam Singh Tawar (CPI)	4th - Prabhu Lal Meena (BMUP)	5th - Laxman (BSP)	NOTA	Other	Total Votes Secured
36	495	126	5	2	3	15	4	650
37	458	223	14	7	8	17	14	741
38	241	878	26	15	8	17	11	1196
39	449	610	31	17	12	14	8	1141
40	389	345	17	7	7	12	4	781
41	344	399	12	7	7	15	2	786
42	215	396	13	7	4	14	0	649
43	198	278	3	4	6	12	1	502
44	225	132	9	1	6	2	1	376
45	256	162	3	1	0	13	0	435
46	402	174	1	0	1	20	3	601
47	228	215	9	3	4	10	2	471
48	485	154	7	1	1	11	1	660
49	382	124	2	0	2	9	2	521
50	379	109	6	2	1	9	5	511
51	333	169	3	0	1	7	1	514
52	412	129	3	2	1	8	3	558
53	428	141	3	1	3	19	0	595
54	326	238	4	2	4	5	1	580
55	485	248	4	2	3	6	4	752
56	382	131	4	1	0	21	2	541
57	331	149	0	0	2	11	2	495
58	484	190	8	2	2	8	2	696
59	537	238	12	2	2	19	7	817
60	395	143	3	3	3	14	0	561
61	358	159	7	1	2	14	2	543
62	513	248	3	1	1	21	0	787
63	532	170	5	3	2	15	2	729
64	500	158	3	1	4	19	1	686
65	457	131	5	1	1	11	4	610
66	620	196	2	1	3	31	1	854
67	573	183	4	0	3	21	3	787
68	663	193	7	0	2	27	1	893
69	599	201	6	1	2	17	5	831
70	410	380	19	6	2	11	1	829

Contd....

Polling Station Level Election Results

Winner, Runner-up and 3rd Party Position & Winning Margin According to Polling Stations in Udaipur Rural Assembly in Assembly Election (AE) under Udaipur Parliamentary Constituency in Rajasthan (2018)

Polling Station Number	Winner Party	Winner Votes (%)	Runner-up Party	Runner-up Votes (%)	Winning Margin Votes (%)	Third Party	Third Party Votes (%)	Other Votes (%)
71	BJP	611 (73.17)	INC	195 (23.35)	416 (49.82)	CPI	13 (1.56)	16 (1.92)
72	BJP	326 (56.7)	INC	229 (39.83)	97 (16.87)	CPI	5 (0.87)	15 (2.61)
73	BJP	549 (67.11)	INC	232 (28.36)	317 (38.75)	CPI	10 (1.22)	27 (3.3)
74	INC	792 (94.85)	BJP	25 (2.99)	767 (91.86)	CPI	6 (0.72)	12 (1.44)
75	INC	894 (95.72)	BJP	27 (2.89)	867 (92.83)	BMUP	7 (0.75)	6 (0.64)
76	INC	540 (72.87)	BJP	169 (22.81)	371 (50.06)	CPI	14 (1.89)	18 (2.43)
77	BJP	519 (69.48)	INC	200 (26.77)	319 (42.71)	CPI	5 (0.67)	23 (3.08)
78	BJP	482 (65.76)	INC	224 (30.56)	258 (35.2)	CPI	5 (0.68)	22 (3)
79	BJP	403 (63.07)	INC	213 (33.33)	190 (29.74)	CPI	7 (1.1)	16 (2.5)
80	BJP	304 (52.41)	INC	253 (43.62)	51 (8.79)	CPI	9 (1.55)	14 (2.41)
81	INC	319 (54.34)	BJP	247 (42.08)	72 (12.26)	CPI	9 (1.53)	12 (2.04)
82	BJP	494 (53.64)	INC	377 (40.93)	117 (12.71)	CPI	14 (1.52)	36 (3.91)
83	INC	448 (48.12)	BJP	442 (47.48)	6 (0.64)	CPI	10 (1.07)	31 (3.33)
84	BJP	434 (61.13)	INC	248 (34.93)	186 (26.2)	CPI	6 (0.85)	22 (3.1)
85	INC	419 (57.4)	BJP	282 (38.63)	137 (18.77)	CPI	10 (1.37)	19 (2.6)
86	BJP	325 (67.71)	INC	131 (27.29)	194 (40.42)	CPI	5 (1.04)	19 (3.96)
87	BJP	340 (66.8)	INC	140 (27.5)	200 (39.3)	CPI	6 (1.18)	23 (4.52)
88	BJP	614 (67.85)	INC	259 (28.62)	355 (39.23)	JSR	3 (0.33)	29 (3.2)
89	BJP	445 (64.03)	INC	222 (31.94)	223 (32.09)	CPI	7 (1.01)	21 (3.02)
90	BJP	537 (60.13)	INC	325 (36.39)	212 (23.74)	CPI	5 (0.56)	26 (2.91)
91	BJP	321 (66.32)	INC	141 (29.13)	180 (37.19)	CPI	5 (1.03)	17 (3.51)
92	BJP	309 (64.51)	INC	151 (31.52)	158 (32.99)	CPI	7 (1.46)	12 (2.51)
93	BJP	257 (56.48)	INC	170 (37.36)	87 (19.12)	CPI	5 (1.1)	23 (5.05)
94	BJP	601 (71.55)	INC	198 (23.57)	403 (47.98)	CPI	12 (1.43)	29 (3.45)
95	BJP	382 (59.04)	INC	246 (38.02)	136 (21.02)	CPI	8 (1.24)	11 (1.7)
96	BJP	595 (76.09)	INC	162 (20.72)	433 (55.37)	CPI	6 (0.77)	19 (2.43)
97	BJP	465 (70.14)	INC	167 (25.19)	298 (44.95)	CPI	5 (0.75)	26 (3.92)
98	BJP	436 (72.43)	INC	144 (23.92)	292 (48.51)	CPI	7 (1.16)	15 (2.49)
99	BJP	589 (67.7)	INC	241 (27.7)	348 (40)	CPI	12 (1.38)	28 (3.22)
100	BJP	607 (68.36)	INC	238 (26.8)	369 (41.56)	CPI	9 (1.01)	34 (3.83)
101	BJP	508 (60.26)	INC	288 (34.16)	220 (26.1)	CPI	15 (1.78)	32 (3.8)
102	BJP	572 (60.27)	INC	313 (32.98)	259 (27.29)	CPI	34 (3.58)	30 (3.16)
103	INC	337 (45.48)	BJP	323 (43.59)	14 (1.89)	CPI	64 (8.64)	17 (2.29)
104	BJP	372 (57.59)	INC	244 (37.77)	128 (19.82)	CPI	6 (0.93)	24 (3.72)
105	BJP	552 (64.04)	INC	287 (33.29)	265 (30.75)	CPI	6 (0.7)	17 (1.97)

Contd....

Socio-Economic Amenities - Rural

Access to Education Facilities

Particulars	Number of Village (% of Population)				
	Available	Not Available	If Not Available (Distance of Nearest Facility)		
			A	B	C
Govt. Primary School	122 (98)	18 (2)	3 (0)	2 (0)	0 (0)
Private Primary School	59 (68)	81 (32)	7 (1)	6 (1)	0 (0)
Govt. Middle School	62 (71)	78 (29)	27 (9)	16 (6)	2 (1)
Private Middle School	47 (58)	93 (42)	8 (3)	5 (1)	8 (2)
Govt. Secondary School	35 (49)	105 (51)	31 (12)	26 (11)	13 (5)
Private Secondary School	36 (52)	104 (48)	9 (4)	3 (2)	12 (4)
Govt. Senior Secondary School	10 (15)	130 (85)	23 (14)	27 (18)	44 (21)
Private Senior Secondary School	9 (15)	131 (85)	4 (3)	10 (7)	14 (8)
Govt. Arts and Science Degree College	0 (0)	140 (100)	1 (2)	23 (21)	83 (53)
Private Arts and Science Degree College	0 (0)	140 (100)	0 (0)	16 (15)	17 (10)
Govt. Engineering College	0 (0)	140 (100)	0 (0)	25 (23)	79 (51)
Private Engineering College	2 (3)	138 (97)	2 (1)	9 (6)	4 (4)
Govt. Medicine College	0 (0)	140 (100)	0 (0)	25 (23)	79 (51)
Private Medicine College	0 (0)	140 (100)	1 (2)	14 (13)	21 (12)
Govt. Management Institute	0 (0)	140 (100)	4 (6)	24 (19)	75 (49)
Private Management Institute	1 (3)	139 (97)	4 (2)	10 (7)	18 (10)
Govt. Polytechnic	0 (0)	140 (100)	1 (2)	26 (22)	80 (51)
Private Polytechnic	0 (0)	140 (100)	0 (0)	13 (13)	20 (11)
Govt. Vocational Training School/ITI	1 (1)	139 (99)	4 (5)	23 (21)	73 (48)
Private Vocational Training School/ITI	0 (0)	140 (100)	1 (1)	0 (0)	0 (0)
Govt. Non Formal Training Centre	0 (0)	140 (100)	1 (2)	24 (21)	72 (46)
Private Non Formal Training Centre	0 (0)	140 (100)	0 (0)	12 (13)	20 (13)
Govt. School For Disabled	0 (0)	140 (100)	0 (0)	0 (0)	0 (0)
Private School For Disabled	0 (0)	140 (100)	1 (2)	39 (36)	100 (62)
Government Others	0 (0)	140 (100)	0 (0)	0 (0)	0 (0)
Private Others	0 (0)	140 (100)	0 (0)	0 (0)	0 (0)

Note : Distance A : Less than 5 km; B : Between 5-10 km; C : 10+ km.; Source : Data Analysis is based on 2011 Census.

DISCLAIMER

The Terms of Use and Disclaimer of Datanet India Private Limited (hereinafter referred to as "Datanet") for use of this analysis report of **Udaipur Rural Assembly Constituency (Udaipur Rural Vidhan Sabha)** :-

1. **Assembly Factbook™** is a Registered Trade Mark owned by Datanet.
2. All the maps are sketched and graphical representation only and have not been drawn to the scale and also not to represent the actual geographical area or boundary of the unit.
3. The data for the aforesaid analysis is based on authentic sources and has been culled from the various publications of Census, CSO and NSSO for district and block level data, various central and state government departments, Central & State Elections Commissions and the concerned Returning Officers' releases, Electoral Rolls, Election results and allied publications, internal assessment, surveys, estimates and analysis. Therefore, certain adjustment of data at micro level may have been done to arrive closer to the macro data.
4. Data have been provided on an "As Is" and "As AVAILABLE" basis
5. The colours shown in the maps or diagram and charts of a particular party, alliance or AC are indicative and do not represent them.
6. This publication which includes maps, sheets, graphs and data would be the property under copyright of Datanet only. The user may use these for its internal study, analysis and research purposes. It's public display, re-selling or any commercial uses by the user are not allowed.
7. Datanet has taken due care and caution in compilation and processing of data and allied information, but does not guarantee the accuracy, adequacy or completeness of any information/analysis and will be not responsible for any errors or omissions or for the results obtained from the use of such information/analysis.
8. All the contents for the publication have been culled from various authentic sources and Datanet reasonably believes such sources to be reliable, but does not make any representations, express or implied as to the accuracy or fitness of use of such information. The information or contents of the information/analysis do not constitute advice and should not be relied upon in making (or refraining from making) any decision. Any reliance placed upon the information provided by Datanet is the sole responsibility and strictly at the user's risk.
9. In no event will Datanet be liable for any damages (including, without limitation, damages for loss of business projects, or loss of profits) arising in contract, tort or otherwise from the use of or inability to use any of its contents, or from any action taken (or refrained from being taken) as a result of using the analysis or any of its contents. Datanet its directors, owners, editors, officials, employees, distributor and agents or any associate will not be liable for any errors in the information contained or any consequences arising from the use of the contents of the provided information/analysis.
10. If any provision of these terms and conditions is held invalid or illegal or unenforceable for any reason by any court of competent jurisdiction, such provision shall be severed and the remainder of provisions of the terms and conditions shall continue in full force and effect as if the Term of Use had been executed with the invalid, illegal or unenforceable provision eliminated.
11. If there are any discrepancies in the information provided, please bring it to attention of Datanet for suitable rectification measures.

**Buy Online This Complete Book At
Datanet India eBooks Store**

www.indiastatpublications.com

or go directly at

[http://www.indiastatpublications.com/
Assembly_factbook/Rajasthan/Udaipur/ Udaipur_Rural](http://www.indiastatpublications.com/Assembly_factbook/Rajasthan/Udaipur/Udaipur_Rural)

 **indiastat**elections

ISBN : 978-93-87312-07-4

