



Telangana

Assembly Factbook™

Adilabad Assembly Constituency



Key Electoral Data of Adilabad
Assembly Constituency (Vidhan Sabha)

Telangana
Assembly FactbookTM
Adilabad Assembly Constituency



Adilabad Vidhan Sabha

Editor & Director

Dr. R.K. Thukral

Research Editor

Dr. Shafeeq Rahman

**Compiled, Researched and Published by
Datanet India Pvt. Ltd.**

D-100, 1st Floor,

Okhla Industrial Area, Phase-I,

New Delhi- 110020.

Ph.: 91-11- 43580781-84

Email : support@indiastatpublications.com

Website : www.indiastatelections.com

Online Book Store :

www.indiastatpublications.com

Report No. : AFB/TS-007-0125

ISBN : 978-93-6219-322-3

First Edition : January, 2018

Eighth Updated Edition : January, 2025

Price : Rs.11500/-

US\$ 310

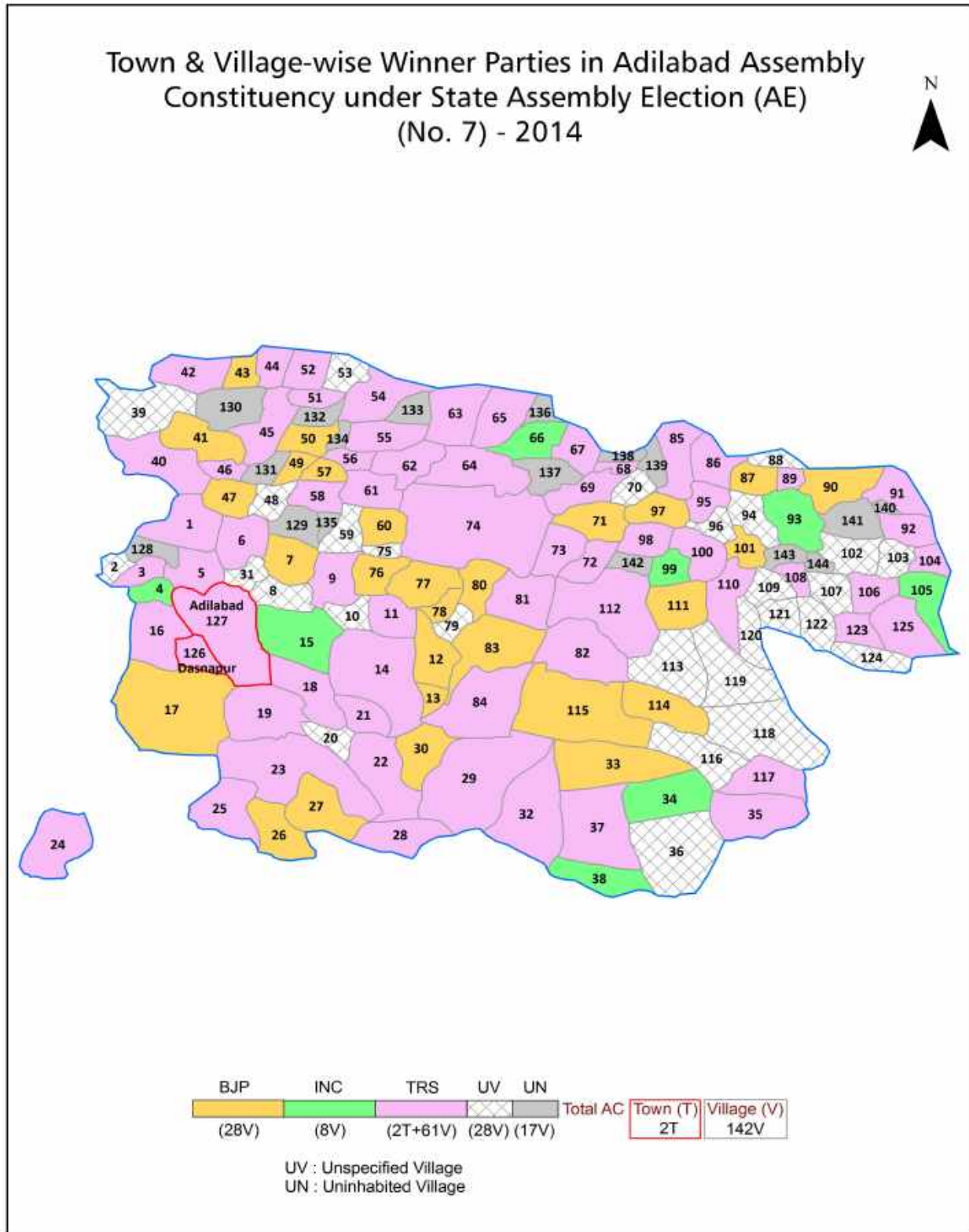
© Datanet India Pvt. Ltd.

All rights reserved. No part of this book may be reproduced, stored in a retrieval system or transmitted in any form or by any means, mechanical photocopying, photographing, scanning, recording or otherwise without the prior written permission of the publisher. Please refer to Disclaimer at page no. 218 for the use of this publication.

Printed in India

No.	Particulars	Page No.
	Introduction	
1	Assembly Constituency - (Vidhan Sabha) at a Glance Features of Assembly as per Delimitation Commission of India (2008)	1-2
	Location and Political Maps	
2	Location Map Boundaries of Assembly Constituency - (Vidhan Sabha) in District Boundaries of Assembly Constituency under Parliamentary Constituency - (Lok Sabha) Town & Village-wise Winner Parties- 2024-PE, 2023-AE, 2019-PE, 2018-AE, 2014-PE, 2014-AE, 2009-PE and 2009-AE	3-11
	Administrative Setup (2011)	
3	District Sub-district Towns Villages Inhabited Villages Uninhabited Villages Village Panchayat Intermediate Panchayat	12-19
	Demographics (2011)	
4	Population Households Rural/Urban Population Towns and Villages by Population Size Sex Ratio (Total & 0-6 Years) Religious Population Social Population Literacy Rate	20-21
	Electoral Features	
5	Important Dates of Last Elections Held Electors by Gender Service Electors Voters Voters Turnout Polling Stations & Average Number of Electors per Polling Station Electors by Age Group Present Elected Representatives	22-27
	Historical Summary Election Results	
6	Vote Share of Major Parties Winning Margin (Number & Percentage) Polarity of Parties Summary Result of Assembly Segment of Parliamentary Election 2024, 2019, 2014, 2009, 2004 and 1999 Summary Result of Assembly Elections 2023, 2018, 2014, 2009, 2004, 1999, 1994, 1989, 1985, 1983, 1978, 1972, 1967, 1962 and 1957	28-50
	Polling Station Level Election Results	
7	Name and Number of Polling Station 2024-PE, 2023-AE, 2019-PE, 2018-AE, 2014-PE, 2014-AE, 2009-PE and 2009-AE Polling Station-wise Electors, Voters & Voters Turnout 2024-PE, 2023-AE, 2019-PE, 2018-AE, 2014-PE, 2014-AE, 2009-PE and 2009-AE Polling Station wise Elections Results 2024-PE, 2023-AE, 2019-PE, 2018-AE, 2014-PE, 2014-AE, 2009-PE and 2009-AE	51-198
	Share of Assembly Constituency	
8	Share of Assembly Constituency - (Vidhan Sabha) in State, District and Parliamentary Constituency - (Lok Sabha)	199
	Socio-Economic Amenities (2011)	
9	Access to Administrative Units Agricultural, Manufacturing and Industrial Commodities Demographic Indicators Education Health & Manpower Drinking Water Supply Sanitation Entertainment and Recreations Infrastructure Power Food Allocation Distribution and Marketing of Agriculture Commodities Infrastructure Transport and Road Infrastructure Communication Banking and Financial Services Land Use Irrigation Source	201-215
10	Abbreviation & Sources	216-217
11	Disclaimer	218

Location & Political Map



Administrative Setup

List of Village Panchayat & Intermediate Panchayat (Block) Name - 2011

Village Name	Village Panchayat Name	Intermediate Panchayat Name
Ada	Ada	Jainad
Akoli	Akoli	Jainad
Akurla	Balapur	Jainad
Ankapoor	Chinchughat	Adilabad
Ankoli	Ankoli	Adilabad
Anukunta	Anukunta	Adilabad
Arli (Buzurg)	Arli B	Adilabad
Asodabhurki	Pippaldhari	Adilabad
Awalpur	Awalpur	Bela
Bahadurpur	Bahadurpur	Jainad
Balapur	Balapur	Jainad
Ballori	Ballori	Jainad
Battisawargaon	Battisawargaon	Adilabad
Bela	Bela	Bela
Belgaon	Ballori	Jainad
Belluri	Arli B	Adilabad
Bhadi	Bhadi	Bela
Bhedoda	Bhedoda	Bela
Bheemseri	Bheemseri	Adilabad
Bhodod (Kopsi)	Bhodod (Kopsi)	Bela
Bhoraj	Bhoraj	Jainad
Boregaon	Sayedpur	Bela
Borenur	Ankoli	Adilabad
Chanda	Chanda	Adilabad
Chandpalle	Chandpalle	Bela
Chapralla	Chapralla	Bela
Chichadhari	Khanapoor	Adilabad
Chinchughat	Chinchughat	Adilabad
Deepaiguda	Deepaiguda	Jainad

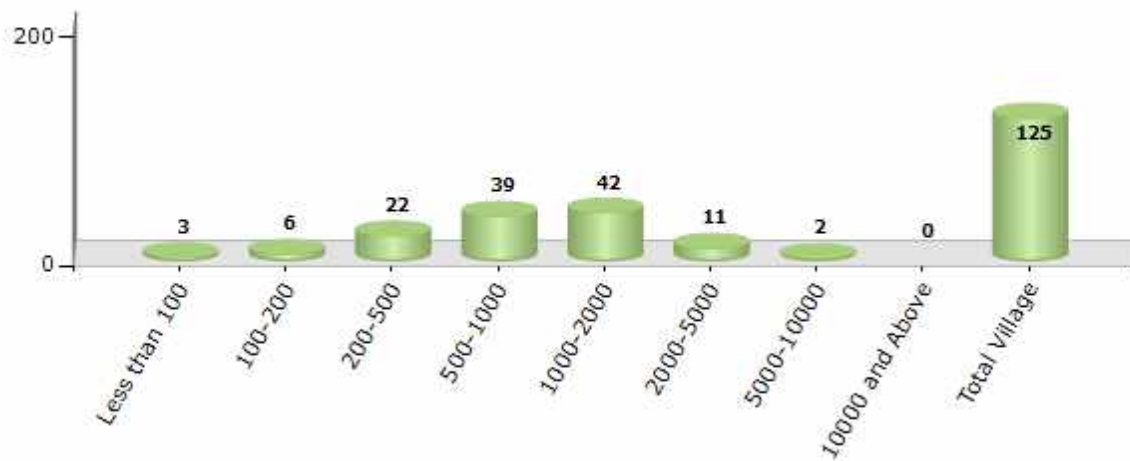
Contd....

Demographics

Number of Villages by Population Size - 2011

Less than 100	100-200	200-500	500-1000	1000-2000	2000-5000	5000-10000	10000 and Above	Total Village
3	6	22	39	42	11	2	0	125

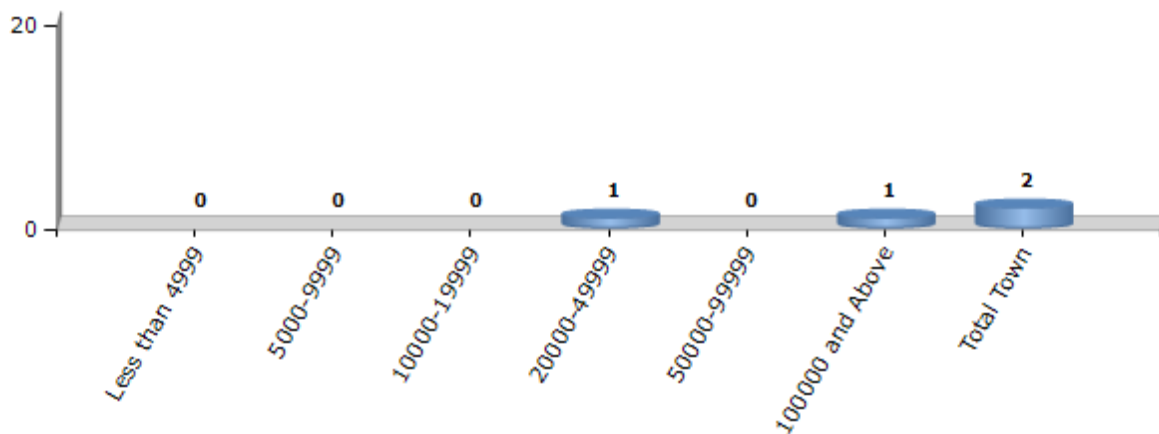
Number of Villages by Population Size - 2011



Number of Towns by Population Size - 2011

Less than 4999	5000-9999	10000-19999	20000-49999	50000-99999	100000 and Above	Total Town
0	0	0	1	0	1	2

Number of Towns by Population Size - 2011

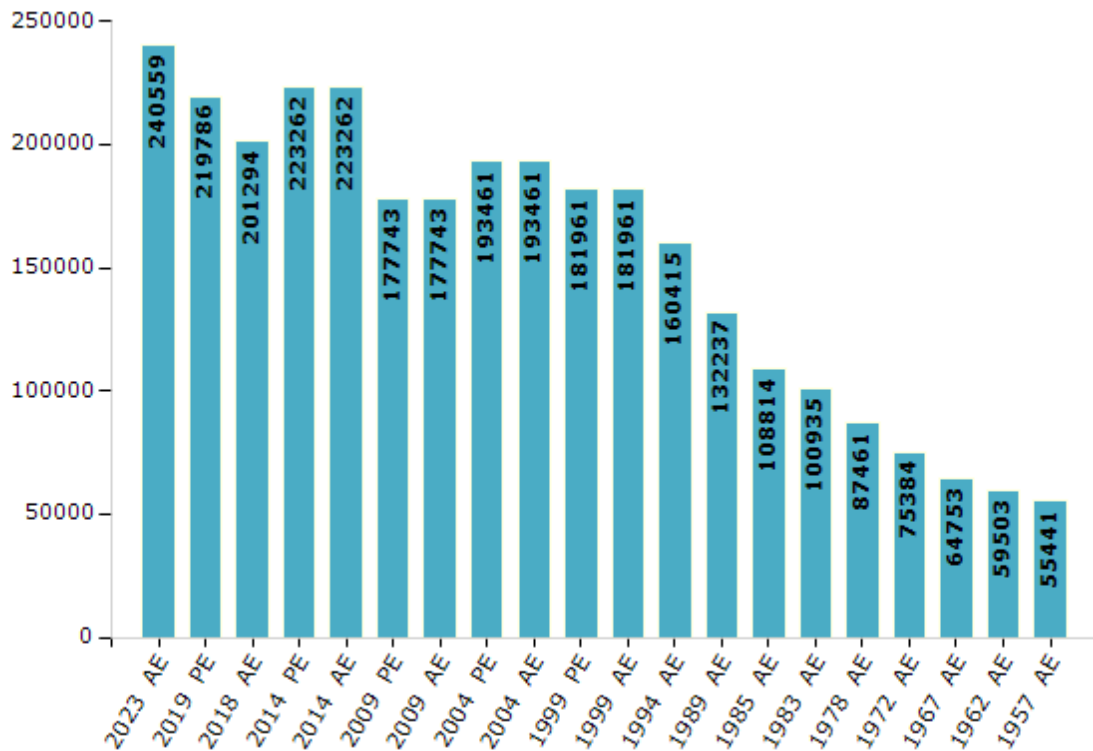


Electoral Features

Electors by Male & Female

Year	Male	Female	Others	Total	Year	Male	Female	Others	Total
2023 AE	118240	122313	6	240559	1994 AE	79534	80881	-	160415
2019 PE	108756	111023	7	219786	1989 AE	65179	67058	-	132237
2018 AE	100405	100843	46	201294	1985 AE	52961	55853	-	108814
2014 PE	113268	109974	20	223262	1983 AE	48419	52516	-	100935
2014 AE	113268	109974	20	223262	1978 AE	42172	45289	-	87461
2009 PE	89093	88650	-	177743	1972 AE	35879	39505	-	75384
2009 AE	89093	88650	-	177743	1967 AE	-	-	-	64753
2004 PE	95697	97764	-	193461	1962 AE	-	-	-	59503
2004 AE	95697	97764	-	193461	1957 AE	-	-	-	55441
1999 PE	89932	92029	-	181961	1955 AE	-	-	-	-
1999 AE	89932	92029	-	181961					

Number of Electors



Note : AE : Assembly Election, PE : Assembly Segment of Parliamentary Election

Historical Summary Election Results

Summary Result of Assembly Election - 2014

Candidate Name	Party	Votes	Votes %
Jogu Ramanna	TRS	58705	40.92
Payal Shanker	BJP	43994	30.66
Bhargav Deshpande	INC	30298	21.12
Islamuddin	MaSP	2878	2.01
Bhuma Reddy Patil	BSP	1701	1.19
Lanka Raghavulu	CPM	1120	0.78
Shiraz Khan	IND	631	0.44
Uttla Narsimlu	IND	565	0.39
Ss Rasheed Ul Harque	AAP	485	0.34
Bejjenki Anil Kumar	YSRCP	449	0.31
Munigela Narsing	IND	427	0.3
Pandith Rao Takbide	SHS	427	0.3
Harish Chander	IND	355	0.25
Shafi Ulla Khan	WPOI	297	0.21
Mohd. Rafeeq	IUML	283	0.2
	NOTA	864	0.6

Polling Station Level Election Results

Number and Name of Polling Stations (PS) (2018 AE)

Number of Polling Stations	Name of Polling Stations	Number of Polling Stations	Name of Polling Stations
1	Mandal Parishad Primary School Building,Akoli	22	Mandal Parishad Primary School Room No.2 ,Kowtha,Kowtha
2	Mandal Parishad Primary School,Korta	23	Mandal Parishad Primary School Bldg.,Taroda-B
3	Mandal Parishad Primary School Bldg. Kedarpur,Kedarpur	24	Zilla Parishad Secundari School Bldg.,Kura
4	Zilla Parishad Secondary School Gimma-K,Uttar/Daks,Gimma	25	Zilla Parishad Secondary School,Padamara Bhagam,Deepayiguda
5	Zilla Parishad Secondary School Gimma-K,Uttar/Daks,Gimma	26	Mandal Parishad Primary School (Sc) Colony,Deepayiguda
6	Mandal Parishad Primary School, Rampur(T),Rampur-T	27	Mandal Parishad Primary School Bldg.,Jainath
7	Zilla Parishad Secondary School,Pipparwada	28	Zilla Parishad Secundari School (Ww) R.No.2,R.No.1,2,3 Jainath
8	Mandal Parishad Primary School,Poosai	29	Mandal Parishad Primary School Bldg. (Old)Jainath,Jainath H.No 4-151 To 9-48/1
9	Mandal Parishad Upper Primary School,Mandagada	30	Zilla Parishad Secundari School (Ww) R.No.2,R.No.1,2,3 Jainath
10	Mandal Parishad Primary School Kamai,Kamai	31	Zilla Parishad Secundari School (Ww) R.No.2,R.No.1,2,3 Jainath
11	Mandal Parishad Primary School Bldg(Old). Dollara,Dollara	32	Mandal Parishad Primary School,Pippalgaon
12	Mandal Parishad Primary School, Nirala,Nirala	33	Mandal Parishad Primary School,Turpu,Bhoraj
13	Mandal Parishad Primary School,Mukthapur,Mukthapur	34	Zilla Parishad Secundari School,Guda
14	Zilla Parishad Secondary School,Balapur	35	Mandal Parishad Primary School Bldg. Sirsanna,Sirsanna
15	Mandal Parishad Primary School, Akurla,Akurla	36	Mandal Parishad Primary School,Taroda-(B)
16	Mandal Parishad Primary School,Lekarwadi	37	Mandal Parishad Primary School Bldg.,Hashampur
17	Mandal Parishad Primary School, Sawapur,Sawapur	38	Mandal Parishad Primary School Bldg.,Kamtha
18	Zilla Parishad Secondary School, Pentalwada,Pentalwada	39	Mandal Parishad Upper Primary School Bldg.,Pardi-(B)
19	Zilla Parishad Secondary School, Pentalwada,Pentalwada	40	Mandal Parishad Primary School Building,Ada
20	Mandal Parishad Upper Primary School Building,Sangvi - K	41	Mandal Parishad Upper Primary School Bldg.,Mangurla
21	Mandal Parishad Primary School,Kowtha,Kowtha	42	Mandal Parishad Upper Primary School Bldg,,Kanpa Mediguda (R)

Contd....

Polling Station Level Election Results

Polling Station-wise Votes Secured by Overall Top Five Parties in Adilabad Assembly in Assembly Election (AE) under Adilabad Parliamentary Constituency in Telangana (2018)

Number of Polling Station	Winner - Jogu Ramanna (TRS)	Runner-up - Payal Shanker (BJP)	3rd - Gandrath Sujatha (INC)	4th - Kothapelly Narayana (RDHP)	5th - Eerla Satyanarayana (BSP)	NOTA	Other	Total Votes Secured
36	253	242	90	23	2	2	23	635
37	113	74	86	7	0	4	14	298
38	176	323	61	12	8	9	37	626
39	253	362	56	22	3	3	32	731
40	65	466	12	10	3	1	25	582
41	410	298	165	34	4	5	34	950
42	246	275	173	14	0	6	25	739
43	175	213	150	19	2	6	18	583
44	206	66	306	11	7	7	29	632
45	209	38	173	17	2	10	14	463
46	270	146	202	22	6	4	30	680
47	162	175	144	18	1	10	27	537
48	172	127	8	7	0	1	9	324
49	384	109	47	12	3	2	23	580
50	286	96	49	14	1	1	23	470
51	468	236	197	42	7	4	43	997
52	371	443	61	23	3	5	34	940
53	345	180	131	34	3	7	37	737
54	362	177	169	23	4	4	35	774
55	381	206	170	22	2	6	56	843
56	338	187	113	13	4	3	41	699
57	328	123	125	19	5	4	23	627
58	455	158	348	26	9	4	46	1046
59	370	330	113	35	2	6	49	905
60	419	182	56	18	1	0	40	716
61	310	129	143	10	5	4	23	624
62	210	173	124	7	0	3	23	540
63	308	292	34	33	1	4	55	727
64	383	344	64	21	8	3	41	864
65	296	282	64	22	16	6	37	723
66	446	314	80	18	7	5	40	910
67	292	255	42	16	1	0	21	627
68	249	440	23	19	7	4	39	781
69	246	149	110	19	3	6	20	553
70	282	188	39	26	4	1	19	559

Contd....

Polling Station Level Election Results

Winner, Runner-up and 3rd Party Position & Winning Margin According to Polling Stations in Adilabad Assembly in Assembly Election (AE) under Adilabad Parliamentary Constituency in Telangana (2018)

Polling Station Number	Winner Party	Winner Votes (%)	Runner-up Party	Runner-up Votes (%)	Winning Margin Votes (%)	Third Party	Third Party Votes (%)	Other Votes (%)
71	BJP	353 (40.81)	TRS	312 (36.07)	41 (4.74)	INC	105 (12.14)	95 (10.98)
72	TRS	205 (43.52)	BJP	140 (29.72)	65 (13.8)	INC	80 (16.99)	46 (9.77)
73	TRS	189 (41.36)	INC	148 (32.39)	41 (8.97)	BJP	89 (19.47)	31 (6.78)
74	TRS	300 (36.1)	BJP	236 (28.4)	64 (7.7)	INC	220 (26.47)	75 (9.03)
75	TRS	385 (50.2)	BJP	226 (29.47)	159 (20.73)	INC	63 (8.21)	93 (12.13)
76	BJP	210 (51.34)	TRS	153 (37.41)	57 (13.93)	RDHP	16 (3.91)	30 (7.33)
77	TRS	312 (36.24)	BJP	306 (35.54)	6 (0.7)	INC	103 (11.96)	140 (16.26)
78	TRS	356 (44.28)	BJP	277 (34.45)	79 (9.83)	INC	65 (8.08)	106 (13.18)
79	TRS	261 (55.06)	BJP	128 (27)	133 (28.06)	RDHP	34 (7.17)	51 (10.76)
80	TRS	345 (57.02)	BJP	181 (29.92)	164 (27.1)	INC	36 (5.95)	43 (7.11)
81	TRS	250 (46.64)	BJP	178 (33.21)	72 (13.43)	INC	49 (9.14)	59 (11.01)
82	TRS	285 (42.22)	BJP	136 (20.15)	149 (22.07)	INC	122 (18.07)	132 (19.56)
83	TRS	233 (51.89)	BJP	135 (30.07)	98 (21.82)	INC	39 (8.69)	42 (9.35)
84	BJP	185 (56.4)	INC	73 (22.26)	112 (34.14)	TRS	29 (8.84)	41 (12.5)
85	TRS	421 (48.56)	BJP	252 (29.07)	169 (19.49)	INC	97 (11.19)	97 (11.19)
86	TRS	181 (50.99)	BJP	96 (27.04)	85 (23.95)	INC	29 (8.17)	49 (13.8)
87	BJP	238 (38.83)	TRS	198 (32.3)	40 (6.53)	INC	98 (15.99)	79 (12.89)
88	BJP	183 (42.56)	TRS	165 (38.37)	18 (4.19)	RDHP	14 (3.26)	68 (15.81)
89	TRS	198 (47.14)	BJP	140 (33.33)	58 (13.81)	INC	32 (7.62)	50 (11.9)
90	BJP	324 (50.31)	TRS	239 (37.11)	85 (13.2)	INC	36 (5.59)	45 (6.99)
91	TRS	312 (47.42)	BJP	195 (29.64)	117 (17.78)	INC	102 (15.5)	49 (7.45)
92	TRS	255 (36.96)	BJP	197 (28.55)	58 (8.41)	INC	188 (27.25)	50 (7.25)
93	TRS	285 (43.98)	BJP	188 (29.01)	97 (14.97)	INC	93 (14.35)	82 (12.65)
94	TRS	317 (41.38)	BJP	248 (32.38)	69 (9)	INC	136 (17.75)	65 (8.49)
95	TRS	222 (36.63)	BJP	198 (32.67)	24 (3.96)	INC	123 (20.3)	63 (10.4)
96	BJP	202 (37.62)	TRS	158 (29.42)	44 (8.2)	INC	115 (21.42)	62 (11.55)
97	INC	291 (46.71)	BJP	183 (29.37)	108 (17.34)	TRS	94 (15.09)	55 (8.83)
98	BJP	229 (42.25)	TRS	123 (22.69)	106 (19.56)	INC	109 (20.11)	81 (14.94)
99	INC	208 (56.68)	TRS	84 (22.89)	124 (33.79)	BJP	37 (10.08)	38 (10.35)
100	BJP	321 (46.79)	TRS	182 (26.53)	139 (20.26)	INC	121 (17.64)	62 (9.04)
101	BJP	298 (40.32)	TRS	211 (28.55)	87 (11.77)	INC	141 (19.08)	89 (12.04)
102	BJP	155 (38.65)	TRS	107 (26.68)	48 (11.97)	INC	106 (26.43)	33 (8.23)
103	BJP	390 (41.01)	INC	233 (24.5)	157 (16.51)	TRS	220 (23.13)	108 (11.36)
104	BJP	84 (38.89)	TRS	72 (33.33)	12 (5.56)	INC	24 (11.11)	36 (16.67)
105	BJP	113 (44.31)	INC	70 (27.45)	43 (16.86)	TRS	48 (18.82)	24 (9.41)

Contd....

Socio-Economic Amenities - Rural

Access to Education Facilities

Particulars	Number of Villages (% of Population)				
	Available	Not Available	If Not Available (Distance of Nearest Facility)		
			A	B	C
Govt. Primary School	120 (99)	5 (1)	4 (0)	0 (0)	0 (0)
Private Primary School	17 (22)	108 (78)	0 (0)	0 (0)	0 (0)
Govt. Middle School	53 (69)	72 (31)	33 (15)	38 (15)	1 (0)
Private Middle School	2 (10)	123 (90)	0 (0)	0 (0)	0 (0)
Govt. Secondary School	28 (44)	97 (56)	41 (30)	51 (23)	5 (3)
Private Secondary School	0 (0)	125 (100)	0 (0)	0 (0)	0 (0)
Govt. Senior Secondary School	1 (3)	124 (97)	19 (16)	41 (34)	64 (47)
Private Senior Secondary School	0 (0)	125 (100)	0 (0)	0 (0)	0 (0)
Govt. Arts and Science Degree College	0 (0)	125 (100)	9 (11)	19 (21)	97 (67)
Private Arts and Science Degree College	0 (0)	125 (100)	0 (0)	0 (0)	0 (0)
Govt. Engineering College	0 (0)	125 (100)	0 (0)	0 (0)	0 (0)
Private Engineering College	1 (7)	124 (93)	9 (11)	18 (15)	97 (67)
Govt. Medicine College	0 (0)	125 (100)	9 (11)	19 (21)	97 (67)
Private Medicine College	0 (0)	125 (100)	0 (0)	0 (0)	0 (0)
Govt. Management Institute	0 (0)	125 (100)	0 (0)	0 (0)	0 (0)
Private Management Institute	0 (0)	125 (100)	9 (11)	19 (21)	97 (67)
Govt. Polytechnic	0 (0)	125 (100)	9 (11)	19 (21)	97 (67)
Private Polytechnic	0 (0)	125 (100)	0 (0)	0 (0)	0 (0)
Govt. Vocational Training School/ITI	0 (0)	125 (100)	9 (11)	19 (21)	97 (67)
Private Vocational Training School/ITI	0 (0)	125 (100)	0 (0)	0 (0)	0 (0)
Govt. Non Formal Training Centre	0 (0)	125 (100)	9 (11)	19 (21)	97 (67)
Private Non Formal Training Centre	0 (0)	125 (100)	0 (0)	0 (0)	0 (0)
Govt. School For Disabled	0 (0)	125 (100)	9 (11)	19 (21)	97 (67)
Private School For Disabled	0 (0)	125 (100)	0 (0)	0 (0)	0 (0)
Government Others	0 (0)	125 (100)	0 (0)	0 (0)	0 (0)
Private Others	0 (0)	125 (100)	0 (0)	0 (0)	0 (0)

Note : Distance A : Less than 5 km; B : Between 5-10 km; C : 10+ km.; Source : Data Analysis is based on 2011 Census.

DISCLAIMER

The Terms of Use and Disclaimer of Datanet India Private Limited (hereinafter referred to as "Datanet") for use of this analysis report of **Adilabad Assembly Constituency (Adilabad Vidhan Sabha) :-**

1. **Assembly Factbook™** is a Registered Trade Mark owned by Datanet.
2. All the maps are sketched and graphical representation only and have not been drawn to the scale and also not to represent the actual geographical area or boundary of the unit.
3. The data for the aforesaid analysis is based on authentic sources and has been culled from the various publications of Census, CSO and NSSO for district and block level data, various central and state government departments, Central & State Elections Commissions and the concerned Returning Officers' releases, Electoral Rolls, Election results and allied publications, internal assessment, surveys, estimates and analysis. Therefore, certain adjustment of data at micro level may have been done to arrive closer to the macro data.
4. Data have been provided on an "As Is" and "As AVAILABLE" basis
5. The colours shown in the maps or diagram and charts of a particular party, alliance or AC are indicative and do not represent them.
6. This publication which includes maps, sheets, graphs and data would be the property under copyright of Datanet only. The user may use these for its internal study, analysis and research purposes. It's public display, re-selling or any commercial uses by the user are not allowed.
7. Datanet has taken due care and caution in compilation and processing of data and allied information, but does not guarantee the accuracy, adequacy or completeness of any information/analysis and will be not responsible for any errors or omissions or for the results obtained from the use of such information/analysis.
8. All the contents for the publication have been culled from various authentic sources and Datanet reasonably believes such sources to be reliable, but does not make any representations, express or implied as to the accuracy or fitness of use of such information. The information or contents of the information/analysis do not constitute advice and should not be relied upon in making (or refraining from making) any decision. Any reliance placed upon the information provided by Datanet is the sole responsibility and strictly at the user's risk.
9. In no event will Datanet be liable for any damages (including, without limitation, damages for loss of business projects, or loss of profits) arising in contract, tort or otherwise from the use of or inability to use any of its contents, or from any action taken (or refrained from being taken) as a result of using the analysis or any of its contents. Datanet its directors, owners, editors, officials, employees, distributor and agents or any associate will not be liable for any errors in the information contained or any consequences arising from the use of the contents of the provided information/analysis.
10. If any provision of these terms and conditions is held invalid or illegal or unenforceable for any reason by any court of competent jurisdiction, such provision shall be severed and the remainder of provisions of the terms and conditions shall continue in full force and effect as if the Term of Use had been executed with the invalid, illegal or unenforceable provision eliminated.
11. If there are any discrepancies in the information provided, please bring it to attention of Datanet for suitable rectification measures.

**Buy Online This Complete Book At
Datanet India eBooks Store**

www.indiastatpublications.com

or go directly at

[http://www.indiastatpublications.com/
Assembly_factbook/Telangana/Adilabad/ Adilabad](http://www.indiastatpublications.com/Assembly_factbook/Telangana/Adilabad/Adilabad)



i **india**stat**elections**

ISBN : 978-93-6219-322-3



9 789362 193223