



Telangana

Assembly Factbook™

Boath Assembly Constituency



Key Electoral Data of Boath
Assembly Constituency (Vidhan Sabha)

Telangana
Assembly FactbookTM
Boath Assembly Constituency



Boath Vidhan Sabha

Editor & Director

Dr. R.K. Thukral

Research Editor

Dr. Shafeeq Rahman

Compiled, Researched and Published by Datanet India Pvt. Ltd.

D-100, 1st Floor,

Okhla Industrial Area, Phase-I,

New Delhi- 110020.

Ph.: 91-11- 43580781-84

Email : support@indiastatpublications.com

Website : www.indiastatelections.com

Online Book Store :

www.indiastatpublications.com

Report No. : AFB/TS-008-0125

ISBN : 978-93-6219-183-0

First Edition : January, 2018

Eighth Updated Edition : January, 2025

Price : Rs.11500/-

US\$ 310

© Datanet India Pvt. Ltd.

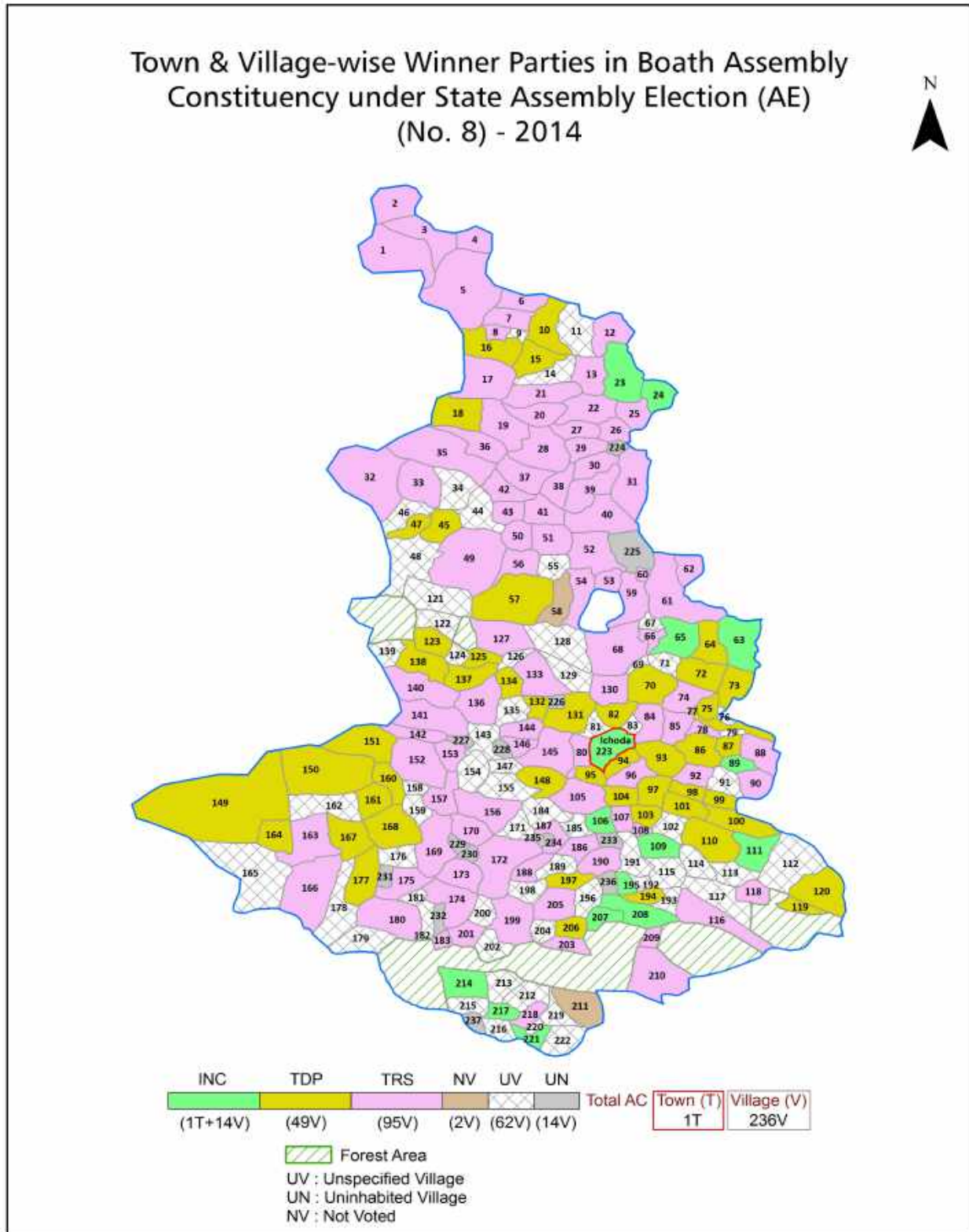
All rights reserved. No part of this book may be reproduced, stored in a retrieval system or transmitted in any form or by any means, mechanical photocopying, photographing, scanning, recording or otherwise without the prior written permission of the publisher. Please refer to Disclaimer at page no. 222 for the use of this publication.

Printed in India

Contents

No.	Particulars	Page No.
1	Introduction Assembly Constituency - (Vidhan Sabha) at a Glance Features of Assembly as per Delimitation Commission of India (2008)	1-2
2	Location and Political Maps Location Map Boundaries of Assembly Constituency - (Vidhan Sabha) in District Boundaries of Assembly Constituency under Parliamentary Constituency - (Lok Sabha) Town & Village-wise Winner Parties- 2024-PE, 2023-AE, 2019-PE, 2018-AE, 2014-PE, 2014-AE, 2009-PE and 2009-AE	3-11
3	Administrative Setup (2011) District Sub-district Towns Villages Inhabited Villages Uninhabited Villages Village Panchayat Intermediate Panchayat	12-23
4	Demographics (2011) Population Households Rural/Urban Population Towns and Villages by Population Size Sex Ratio (Total & 0-6 Years) Religious Population Social Population Literacy Rate	24-25
5	Electoral Features Important Dates of Last Elections Held Electors by Gender Service Electors Voters Voters Turnout Polling Stations & Average Number of Electors per Polling Station Electors by Age Group Present Elected Representatives	26-31
6	Historical Summary Election Results Vote Share of Major Parties Winning Margin (Number & Percentage) Polarity of Parties Summary Result of Assembly Segment of Parliamentary Election 2024, 2019, 2014, 2009, 2004 and 1999 Summary Result of Assembly Elections 2023, 2018, 2014, 2009, 2004, 1999, 1994, 1989, 1985, 1983, 1978, 1972, 1967 and 1962	32-53
7	Polling Station Level Election Results Name and Number of Polling Station 2024-PE, 2023-AE, 2019-PE, 2018-AE, 2014-PE, 2014-AE, 2009-PE and 2009-AE Polling Station-wise Electors, Voters & Voters Turnout 2024-PE, 2023-AE, 2019-PE, 2018-AE, 2014-PE, 2014-AE, 2009-PE and 2009-AE Polling Station wise Elections Results 2024-PE, 2023-AE, 2019-PE, 2018-AE, 2014-PE, 2014-AE, 2009-PE and 2009-AE	54-202
8	Share of Assembly Constituency Share of Assembly Constituency - (Vidhan Sabha) in State, District and Parliamentary Constituency - (Lok Sabha)	203
9	Socio-Economic Amenities (2011) Access to Administrative Units Agricultural, Manufacturing and Industrial Commodities Demographic Indicators Education Health & Manpower Drinking Water Supply Sanitation Entertainment and Recreations Infrastructure Power Food Allocation Distribution and Marketing of Agriculture Commodities Infrastructure Transport and Road Infrastructure Communication Banking and Financial Services Land Use Irrigation Source	205-219
10	Abbreviation & Sources	220-221
11	Disclaimer	222

Location & Political Map



Administrative Setup

List of Village Panchayat & Intermediate Panchayat (Block) Name - 2011

Village Name	Village Panchayat Name	Intermediate Panchayat Name
Adegaon (Buzurg)	Adegaon (K)	Ichoda
Adegaon (Khurd)	Adegaon (K)	Ichoda
Ambugaon	Girgaon	Tamsi
Ananthapur	Tembi	Bazarhathnoor
Anderband	Anderband	Tamsi
Anduru	Anduru	Boath
Antargaon	Antargaon	Tamsi
Arepalle	Koratkal (B)	Neradigonda
Arli (Khurd)	Arli (K)	Talamadugu
Arli (T)	Arli (T)	Tamsi
Babera	Babera	Boath
Babjpet	Keshapatnam	Ichoda
Babuldhole	Boregaon	Ichoda
Balanpur	Girnoor	Bazarhathnoor
Bandalnagapur	Bandalnagapur	Tamsi
Bandemregad	Wankidi	Neradigonda
Bazarhatnur	Bazarhatnur	Bazarhathnoor
Belluri	Shantapur	Gudihathnoor
Belsari Rampur	Belsari Rampur	Tamsi
Bharampur	Bharampur	Talamadugu
Bheempoor	Bheempoor	Tamsi
Bhosra	Rampur	Bazarhathnoor
Bhutai (Buzurg)	Bhutai - B	Bazarhathnoor
Bhutai (Khurd)	Bhutai - K	Bazarhathnoor
Birlagondi	Dhannur(B)	Boath
Boath (Buzurg)	Boath-B	Boath
Boath (Khurd)	Boath-B	Boath
Bondadi	Bondadi	Neradigonda
Boragaon	Boregaon	Neradigonda

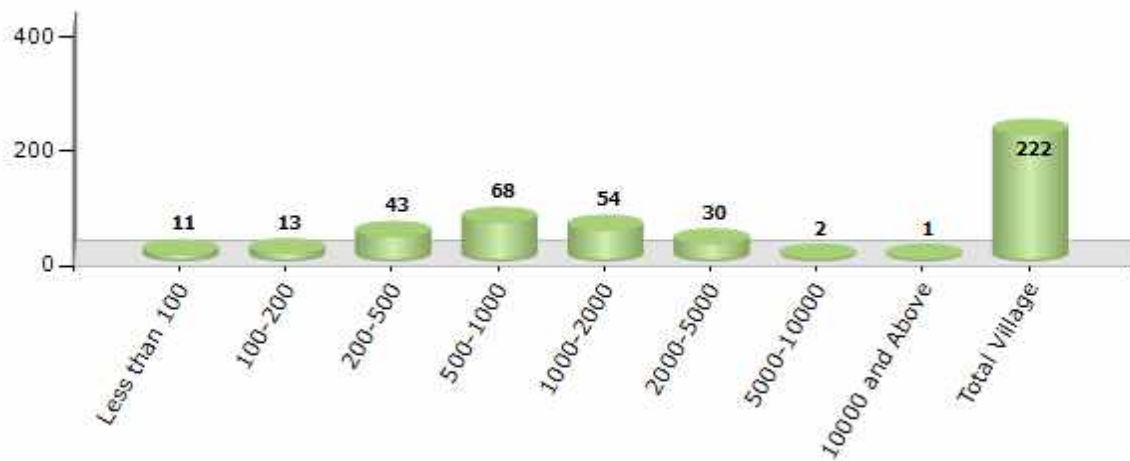
Contd....

Demographics

Number of Villages by Population Size - 2011

Less than 100	100-200	200-500	500-1000	1000-2000	2000-5000	5000-10000	10000 and Above	Total Village
11	13	43	68	54	30	2	1	222

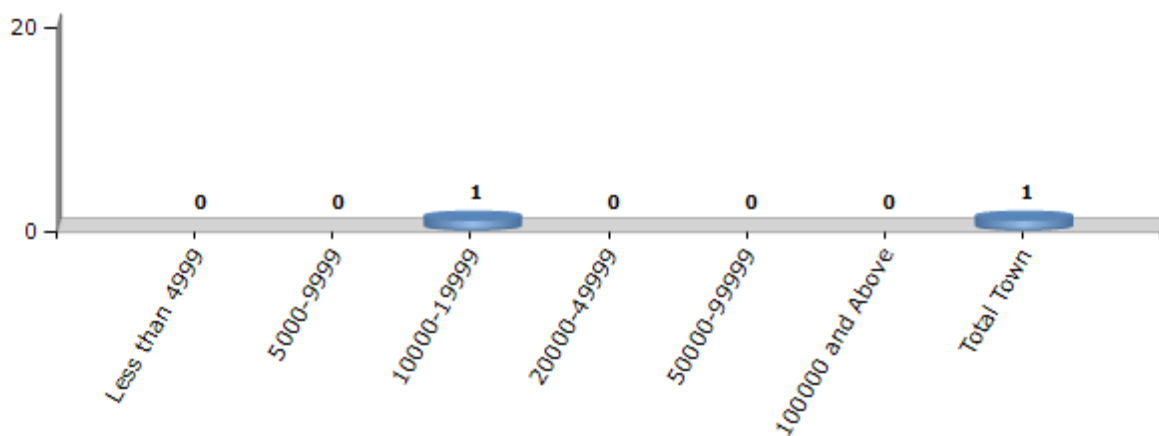
Number of Villages by Population Size - 2011



Number of Towns by Population Size - 2011

Less than 4999	5000-9999	10000-19999	20000-49999	50000-99999	100000 and Above	Total Town
0	0	1	0	0	0	1

Number of Towns by Population Size - 2011

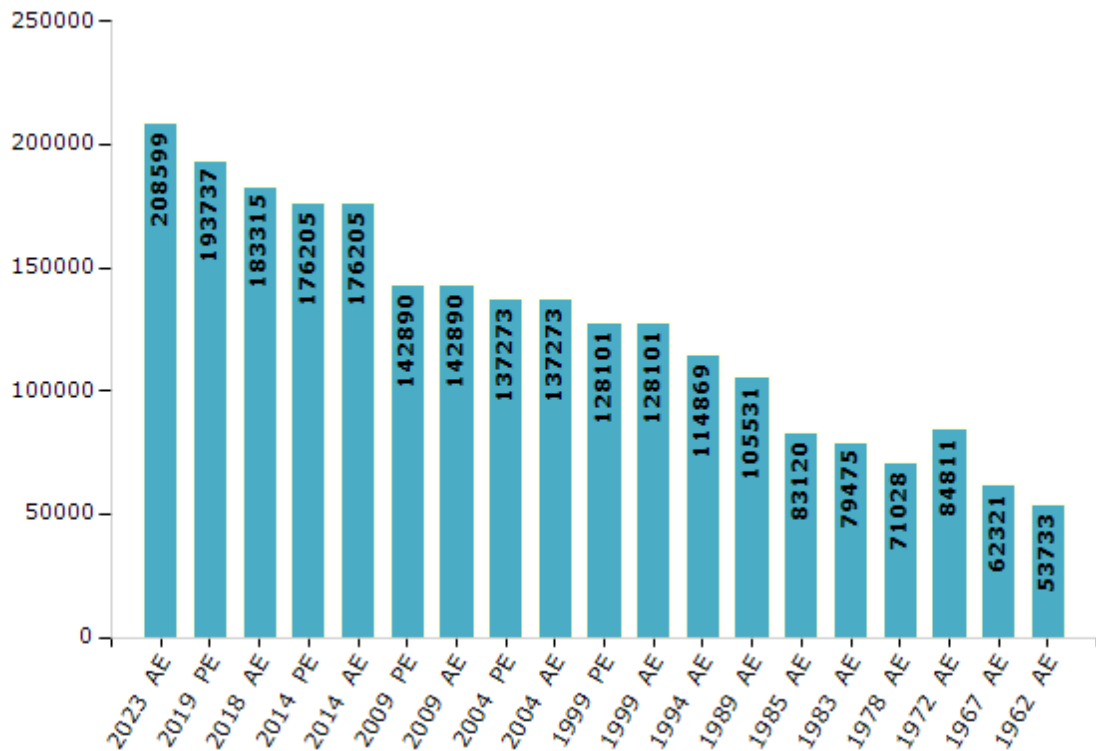


Electoral Features

Electors by Male & Female

Year	Male	Female	Others	Total	Year	Male	Female	Others	Total
2023 AE	101824	106772	3	208599	1994 AE	56312	58557	-	114869
2019 PE	95097	98637	3	193737	1989 AE	51994	53537	-	105531
2018 AE	90584	92715	16	183315	1985 AE	40306	42814	-	83120
2014 PE	87642	88548	15	176205	1983 AE	38349	41126	-	79475
2014 AE	87642	88548	15	176205	1978 AE	34385	36643	-	71028
2009 PE	70757	72133	-	142890	1972 AE	41655	43156	-	84811
2009 AE	70757	72133	-	142890	1967 AE	-	-	-	62321
2004 PE	67276	69997	-	137273	1962 AE	-	-	-	53733
2004 AE	67276	69997	-	137273	1957 AE	-	-	-	-
1999 PE	62446	65655	-	128101	1955 AE	-	-	-	-
1999 AE	62446	65655	-	128101					

Number of Electors

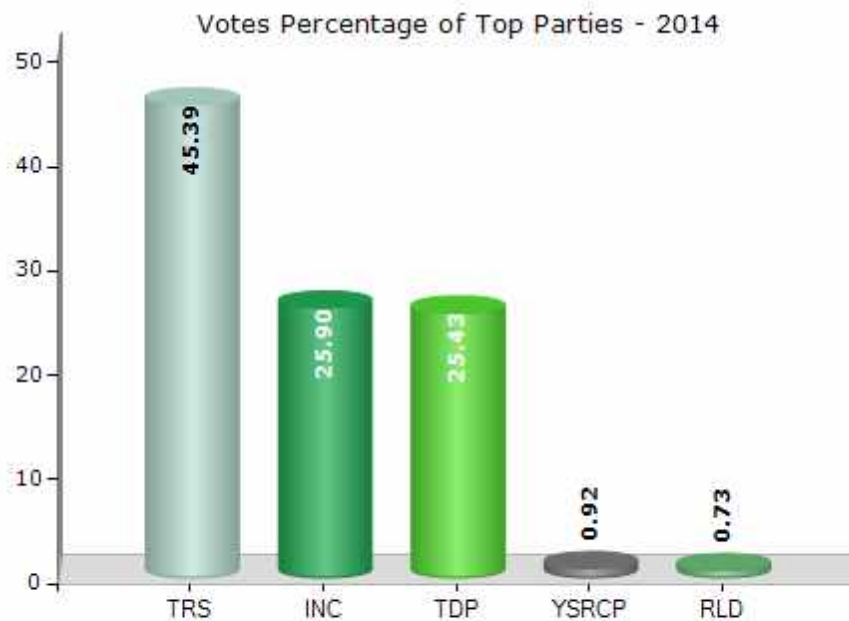


Note : AE : Assembly Election, PE : Assembly Segment of Parliamentary Election

Historical Summary Election Results

Summary Result of Assembly Election - 2014

Candidate Name	Party	Votes	Votes %
Rathod Bapurao	TRS	62870	45.39
Jadhav Anil Kumar	INC	35877	25.9
Soyam Bapurao	TDP	35218	25.43
Gedam Tulasi Das	YSRCP	1281	0.92
Mesram Nanda Kishore	RLD	1007	0.73
	NOTA	2246	1.62



Polling Station Level Election Results

Number and Name of Polling Stations (PS) (2018 AE)

Number of Polling Stations	Name of Polling Stations	Number of Polling Stations	Name of Polling Stations
1	Mandal Parishad Upper Primary School Building,Gubidi	22	Mandal Parishad Upper Primary School Building,Sawargaon
2	Mandal Parishad Primary School Room No1,Karanji T,Karanji - T	23	Mandal Parishad Primary School,,Jamidi
3	Mandal Parishad Primary School Karanji T. Room No-2,Karanji-T	24	Mandal Parishad Primary School, Palodi (Ramnagar),Palodi
4	Mandal Parishad Upper Primary School, Gomutri,Gomutri	25	Zilla Parishad Secondary School,,(10th Class Room No.1), Kapparla
5	Mandal Parishad Upper Primary School,Antergaon	26	Zilla Parishad Secondary School,,(10th Class Room No.1), Kapparla
6	Zilla Parishad Secondary School, ArliT,Arli - T	27	Zilla Parishad Secondary School,,(10th Class Room No.1), Kapparla
7	Zilla Parishad Secondary School, ArliT,Arli - T	28	Mandal Parishad Upper Primary School Building,Room No1,Nipani,Nipani
8	Mandal Parishad Upper Primary School Building,Wadoor	29	Mandal Parishad Upper Primary School Building,Room No2,Nipani,Dabbakuchi,Rajgad,Laxmipur
9	Mandal Parishad Primary School,Dhanora	30	Zilla Parishad Sekandari School, Ponnari,Ponnari
10	Tribal Welfare Primary School Building,Belsari Rampur	31	Zilla Parishad Sekandari School, Ponnari,Ponnari
11	Mandal Parishad Primary School, Kamatwada,Kamatwada, Tekidirampur, Govindpur	32	MANDAL PARISHAD UPPER PRIMARY SCHOOL BUILDING,Waddadi
12	Govt. Ashram High School , Anderband,Anderband	33	Mandal Parishad Primary School,,Hasnapur
13	Mandal Parishad Upper Primary School bldg Bheempur,Bheempur	34	Zilla Parishad Sekandari School,Tamsi-B,Tamsi - B
14	Mandal Parishad Primary School Building,Gunjala	35	Zilla Parishad Sekandari School,Tamsi-B,Tamsi - B
15	Tribal Welfare Primary School Building,Markaguda	36	Mandal Parishad Upper Primary School Building,Girgaon
16	Mandal Parishad Primary School,Wadgaon	37	Tribal Welfare Primary School Building,Amburgoan
17	Mandal Parishad Upper Primary School,Tamsi -K	38	Mandal Parishad Primary School(New Building),Lingi
18	Zilla Parishad Secondary School,,Pippalkoti	39	Zilla Parishad Sekandari School. Kuchlapur,Kuchlapur & Palsi
19	Zilla Parishad Secondary School,,Pippalkoti	40	Mandal Parishad Primary School, Palsi (K),Palsi K
20	Zilla Parishad Secondary School,Gotkuri	41	Zilla Parishad Sekandari School. Kuchlapur,Kuchlapur & Palsi
21	Mandal Parishad Upper Primary School Building,Bandal Nagapur	42	Mandal Parishad Primary School,,Lalgad & dahegaon

Contd....

Polling Station Level Election Results

Polling Station-wise Votes Secured by Overall Top Five Parties in Boath Assembly in Assembly Election (AE) under Adilabad Parliamentary Constituency in Telangana (2018)

Number of Polling Station	Winner - Bapu Rao Rathod (TRS)	Runner-up - Bapu Rao Soyam (INC)	3rd - Anil Jadhav (IND)	4th - Madavi Raju (BJP)	5th - Gajender Aade (BSP)	NOTA	Other	Total Votes Secured
36	347	490	4	28	9	11	16	905
37	66	176	3	6	0	4	1	256
38	492	400	70	28	11	6	9	1016
39	606	283	36	29	15	12	10	991
40	3	179	2	11	1	3	8	207
41	396	316	64	58	7	24	21	886
42	100	182	6	13	1	5	4	311
43	370	218	36	16	14	12	10	676
44	418	223	27	12	10	5	6	701
45	331	186	91	21	8	12	13	662
46	433	97	21	8	9	17	20	605
47	416	107	27	12	12	13	16	603
48	486	215	20	20	8	17	10	776
49	385	228	17	15	10	10	17	682
50	338	459	9	20	10	8	11	855
51	133	162	3	6	3	8	8	323
52	49	231	6	10	1	8	8	313
53	441	408	10	19	11	6	5	900
54	215	229	2	4	9	3	3	465
55	308	326	15	12	12	11	22	706
56	158	170	4	6	2	5	4	349
57	277	282	14	14	6	6	9	608
58	94	447	5	22	6	6	22	602
59	89	275	3	13	3	7	8	398
60	4	214	1	4	0	3	1	227
61	23	548	4	15	1	5	4	600
62	17	403	4	14	1	1	6	446
63	238	278	92	8	2	14	6	638
64	40	239	4	7	0	5	9	304
65	342	199	16	20	11	3	8	599
66	388	258	113	27	21	14	11	832
67	11	350	19	20	2	12	5	419
68	559	137	162	27	12	9	11	917
69	182	307	16	48	10	24	12	599
70	238	198	17	4	6	7	4	474

Contd....

Polling Station Level Election Results

Winner, Runner-up and 3rd Party Position & Winning Margin According to Polling Stations in Boath Assembly in Assembly Election (AE) under Adilabad Parliamentary Constituency in Telangana (2018)

Polling Station Number	Winner Party	Winner Votes (%)	Runner-up Party	Runner-up Votes (%)	Winning Margin Votes (%)	Third Party	Third Party Votes (%)	Other Votes (%)
71	TRS	599 (68.07)	INC	119 (13.52)	480 (54.55)	BJP	65 (7.39)	97 (11.02)
72	INC	226 (58.7)	TRS	122 (31.69)	104 (27.01)	BJP	10 (2.6)	27 (7.01)
73	TRS	601 (69.72)	INC	139 (16.13)	462 (53.59)	IND (AJ)	58 (6.73)	64 (7.42)
74	TRS	275 (53.5)	INC	187 (36.38)	88 (17.12)	IND (AJ)	27 (5.25)	25 (4.86)
75	INC	390 (67.59)	TRS	142 (24.61)	248 (42.98)	IND (AJ)	15 (2.6)	30 (5.2)
76	INC	405 (48.74)	TRS	319 (38.39)	86 (10.35)	IND (AJ)	52 (6.26)	55 (6.62)
77	INC	110 (53.14)	TRS	74 (35.75)	36 (17.39)	BJP	8 (3.86)	15 (7.25)
78	INC	259 (73.16)	TRS	65 (18.36)	194 (54.8)	BJP	11 (3.11)	19 (5.37)
79	IND (AJ)	292 (55.94)	TRS	119 (22.8)	173 (33.14)	INC	52 (9.96)	59 (11.3)
80	INC	413 (78.67)	TRS	61 (11.62)	352 (67.05)	BJP	30 (5.71)	21 (4)
81	INC	461 (48.94)	TRS	369 (39.17)	92 (9.77)	IND (AJ)	33 (3.5)	79 (8.39)
82	INC	322 (43.93)	TRS	309 (42.16)	13 (1.77)	BJP	54 (7.37)	48 (6.55)
83	INC	291 (42.24)	TRS	228 (33.09)	63 (9.15)	IND (AJ)	90 (13.06)	80 (11.61)
84	IND (AJ)	286 (39.72)	INC	232 (32.22)	54 (7.5)	TRS	161 (22.36)	41 (5.69)
85	TRS	385 (52.31)	IND (AJ)	127 (17.26)	258 (35.05)	INC	116 (15.76)	108 (14.67)
86	TRS	310 (47.33)	INC	135 (20.61)	175 (26.72)	IND (AJ)	128 (19.54)	82 (12.52)
87	TRS	285 (54.18)	INC	116 (22.05)	169 (32.13)	IND (AJ)	81 (15.4)	44 (8.37)
88	TRS	312 (41.11)	INC	248 (32.67)	64 (8.44)	IND (AJ)	96 (12.65)	103 (13.57)
89	TRS	333 (43.53)	INC	209 (27.32)	124 (16.21)	IND (AJ)	131 (17.12)	92 (12.03)
90	TRS	231 (40.88)	IND (AJ)	160 (28.32)	71 (12.56)	INC	117 (20.71)	57 (10.09)
91	IND (AJ)	234 (53.3)	INC	131 (29.84)	103 (23.46)	TRS	48 (10.93)	26 (5.92)
92	INC	138 (53.08)	IND (AJ)	60 (23.08)	78 (30)	TRS	46 (17.69)	16 (6.15)
93	TRS	368 (56.01)	IND (AJ)	163 (24.81)	205 (31.2)	INC	50 (7.61)	76 (11.57)
94	TRS	217 (52.67)	IND (AJ)	88 (21.36)	129 (31.31)	BSP	43 (10.44)	64 (15.53)
95	TRS	324 (55.01)	IND (AJ)	111 (18.85)	213 (36.16)	INC	73 (12.39)	81 (13.75)
96	INC	566 (77.53)	TRS	91 (12.47)	475 (65.06)	BJP	26 (3.56)	47 (6.44)
97	IND (AJ)	380 (48.84)	TRS	180 (23.14)	200 (25.7)	INC	179 (23.01)	39 (5.01)
98	INC	144 (40.22)	TRS	97 (27.09)	47 (13.13)	IND (AJ)	86 (24.02)	31 (8.66)
99	INC	105 (36.71)	TRS	91 (31.82)	14 (4.89)	IND (AJ)	52 (18.18)	38 (13.29)
100	IND (AJ)	253 (42.38)	INC	247 (41.37)	6 (1.01)	TRS	57 (9.55)	40 (6.7)
101	TRS	388 (50.65)	INC	204 (26.63)	184 (24.02)	IND (AJ)	120 (15.67)	54 (7.05)
102	TRS	285 (40.83)	INC	216 (30.95)	69 (9.88)	IND (AJ)	104 (14.9)	93 (13.32)
103	INC	257 (44.7)	TRS	215 (37.39)	42 (7.31)	IND (AJ)	52 (9.04)	51 (8.87)
104	INC	304 (92.68)	BJP	10 (3.05)	294 (89.63)	TRS	5 (1.52)	9 (2.74)
105	TRS	504 (56.12)	INC	193 (21.49)	311 (34.63)	IND (AJ)	148 (16.48)	53 (5.9)

Contd....

Socio-Economic Amenities - Rural

Access to Education Facilities

Particulars	Number of Villages (% of Population)				
	Available	Not Available	If Not Available (Distance of Nearest Facility)		
			A	B	C
Govt. Primary School	213 (98)	9 (2)	2 (0)	4 (0)	1 (0)
Private Primary School	43 (25)	179 (75)	0 (0)	0 (0)	0 (0)
Govt. Middle School	86 (68)	136 (32)	54 (11)	59 (14)	20 (5)
Private Middle School	9 (13)	213 (87)	0 (0)	0 (0)	0 (0)
Govt. Secondary School	49 (50)	173 (50)	61 (19)	90 (24)	22 (7)
Private Secondary School	2 (6)	220 (94)	0 (0)	0 (0)	0 (0)
Govt. Senior Secondary School	6 (13)	216 (87)	27 (11)	82 (37)	72 (24)
Private Senior Secondary School	1 (5)	221 (95)	5 (2)	13 (6)	17 (7)
Govt. Arts and Science Degree College	1 (1)	221 (99)	7 (2)	27 (12)	134 (61)
Private Arts and Science Degree College	1 (5)	221 (95)	5 (2)	12 (5)	35 (13)
Govt. Engineering College	0 (0)	222 (100)	0 (0)	0 (0)	0 (0)
Private Engineering College	0 (0)	222 (100)	0 (0)	5 (3)	217 (97)
Govt. Medicine College	0 (0)	222 (100)	0 (0)	5 (3)	217 (97)
Private Medicine College	0 (0)	222 (100)	0 (0)	0 (0)	0 (0)
Govt. Management Institute	0 (0)	222 (100)	0 (0)	0 (0)	0 (0)
Private Management Institute	0 (0)	222 (100)	0 (0)	5 (3)	217 (97)
Govt. Polytechnic	0 (0)	222 (100)	0 (0)	5 (3)	217 (97)
Private Polytechnic	0 (0)	222 (100)	0 (0)	0 (0)	0 (0)
Govt. Vocational Training School/ITI	0 (0)	222 (100)	0 (0)	5 (3)	182 (77)
Private Vocational Training School/ITI	0 (0)	222 (100)	0 (0)	0 (0)	35 (19)
Govt. Non Formal Training Centre	0 (0)	222 (100)	0 (0)	5 (3)	217 (97)
Private Non Formal Training Centre	0 (0)	222 (100)	0 (0)	0 (0)	0 (0)
Govt. School For Disabled	0 (0)	222 (100)	0 (0)	3 (2)	219 (98)
Private School For Disabled	0 (0)	222 (100)	0 (0)	0 (0)	0 (0)
Government Others	0 (0)	222 (100)	0 (0)	0 (0)	0 (0)
Private Others	0 (0)	222 (100)	0 (0)	0 (0)	0 (0)

Note : Distance A : Less than 5 km; B : Between 5-10 km; C : 10+ km.; Source : Data Analysis is based on 2011 Census.

DISCLAIMER

The Terms of Use and Disclaimer of Datanet India Private Limited (hereinafter referred to as "Datanet") for use of this analysis report of **Boath Assembly Constituency (Boath Vidhan Sabha)** :-

1. **Assembly Factbook™** is a Registered Trade Mark owned by Datanet.
2. All the maps are sketched and graphical representation only and have not been drawn to the scale and also not to represent the actual geographical area or boundary of the unit.
3. The data for the aforesaid analysis is based on authentic sources and has been culled from the various publications of Census, CSO and NSSO for district and block level data, various central and state government departments, Central & State Elections Commissions and the concerned Returning Officers' releases, Electoral Rolls, Election results and allied publications, internal assessment, surveys, estimates and analysis. Therefore, certain adjustment of data at micro level may have been done to arrive closer to the macro data.
4. Data have been provided on an "As Is" and "As AVAILABLE" basis
5. The colours shown in the maps or diagram and charts of a particular party, alliance or AC are indicative and do not represent them.
6. This publication which includes maps, sheets, graphs and data would be the property under copyright of Datanet only. The user may use these for its internal study, analysis and research purposes. It's public display, re-selling or any commercial uses by the user are not allowed.
7. Datanet has taken due care and caution in compilation and processing of data and allied information, but does not guarantee the accuracy, adequacy or completeness of any information/analysis and will be not responsible for any errors or omissions or for the results obtained from the use of such information/analysis.
8. All the contents for the publication have been culled from various authentic sources and Datanet reasonably believes such sources to be reliable, but does not make any representations, express or implied as to the accuracy or fitness of use of such information. The information or contents of the information/analysis do not constitute advice and should not be relied upon in making (or refraining from making) any decision. Any reliance placed upon the information provided by Datanet is the sole responsibility and strictly at the user's risk.
9. In no event will Datanet be liable for any damages (including, without limitation, damages for loss of business projects, or loss of profits) arising in contract, tort or otherwise from the use of or inability to use any of its contents, or from any action taken (or refrained from being taken) as a result of using the analysis or any of its contents. Datanet its directors, owners, editors, officials, employees, distributor and agents or any associate will not be liable for any errors in the information contained or any consequences arising from the use of the contents of the provided information/analysis.
10. If any provision of these terms and conditions is held invalid or illegal or unenforceable for any reason by any court of competent jurisdiction, such provision shall be severed and the remainder of provisions of the terms and conditions shall continue in full force and effect as if the Term of Use had been executed with the invalid, illegal or unenforceable provision eliminated.
11. If there are any discrepancies in the information provided, please bring it to attention of Datanet for suitable rectification measures.

**Buy Online This Complete Book At
Datanet India eBooks Store**

www.indiastatpublications.com

or go directly at

[http://www.indiastatpublications.com/
Assembly_factbook/Telangana/Adilabad/Boath](http://www.indiastatpublications.com/Assembly_factbook/Telangana/Adilabad/Boath)



i **india**stat**elections**

ISBN : 978-93-6219-183-0



9 789362 119183 0