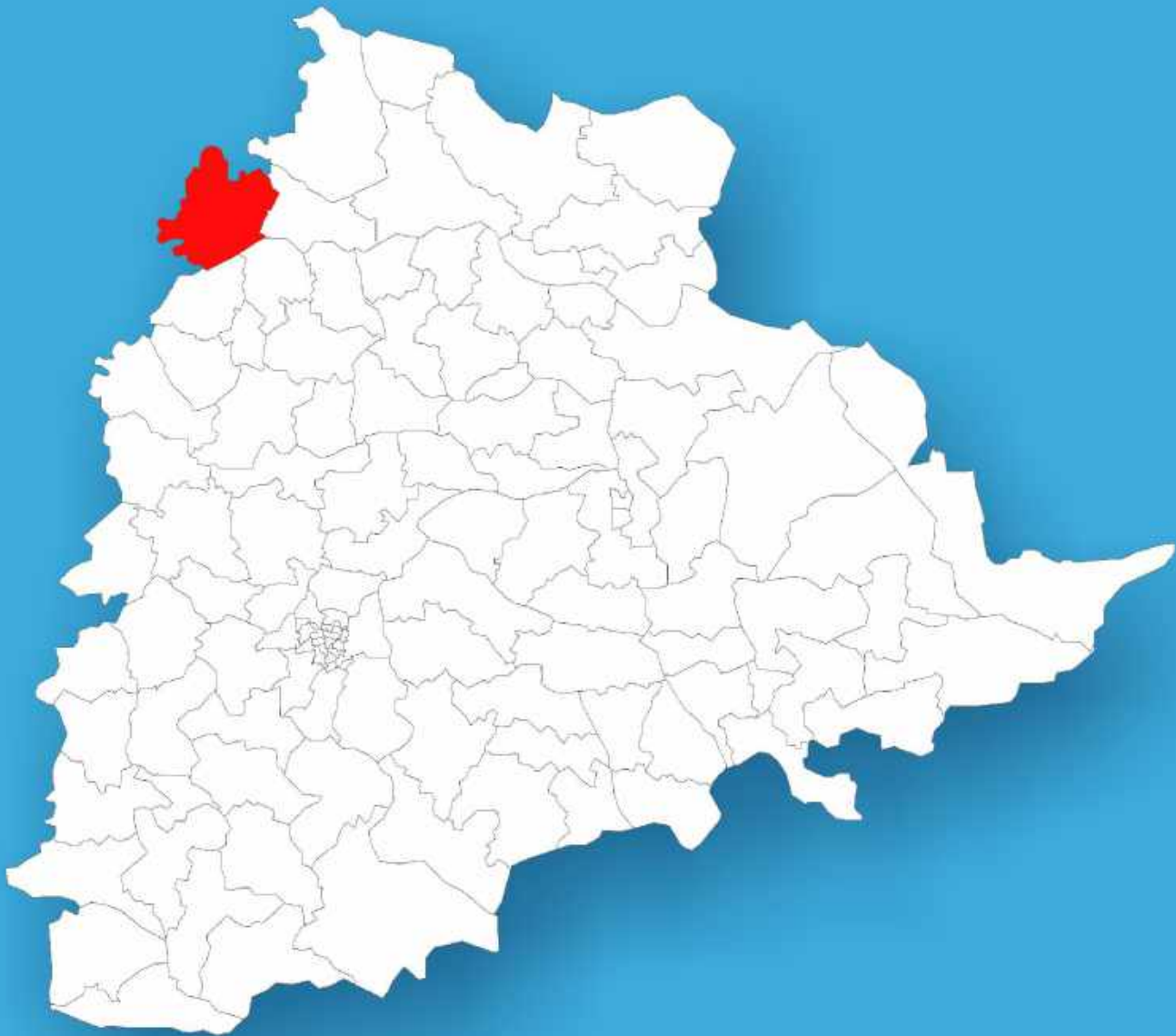




Telangana

# Assembly Factbook™

Mudhole Assembly Constituency



Key Electoral Data of Mudhole  
Assembly Constituency (Vidhan Sabha)

Telangana  
**Assembly Factbook**<sup>TM</sup>  
Mudhole Assembly Constituency



Mudhole Vidhan Sabha

## **Editor & Director**

Dr. R.K. Thukral

## **Research Editor**

Dr. Shafeeq Rahman

## **Compiled, Researched and Published by Datanet India Pvt. Ltd.**

D-100, 1st Floor,

Okhla Industrial Area, Phase-I,

New Delhi- 110020.

Ph.: 91-11- 43580781-84

Email : support@indiastatpublications.com

Website : www.indiastatelections.com

## **Online Book Store :**

www.indiastatpublications.com

**Report No. :** AFB/TS-010-0125

**ISBN :** 978-93-6219-927-0

**First Edition :** January, 2018

**Eighth Updated Edition :** January, 2025

**Price :** Rs.11500/-

US\$ 310

**© Datanet India Pvt. Ltd.**

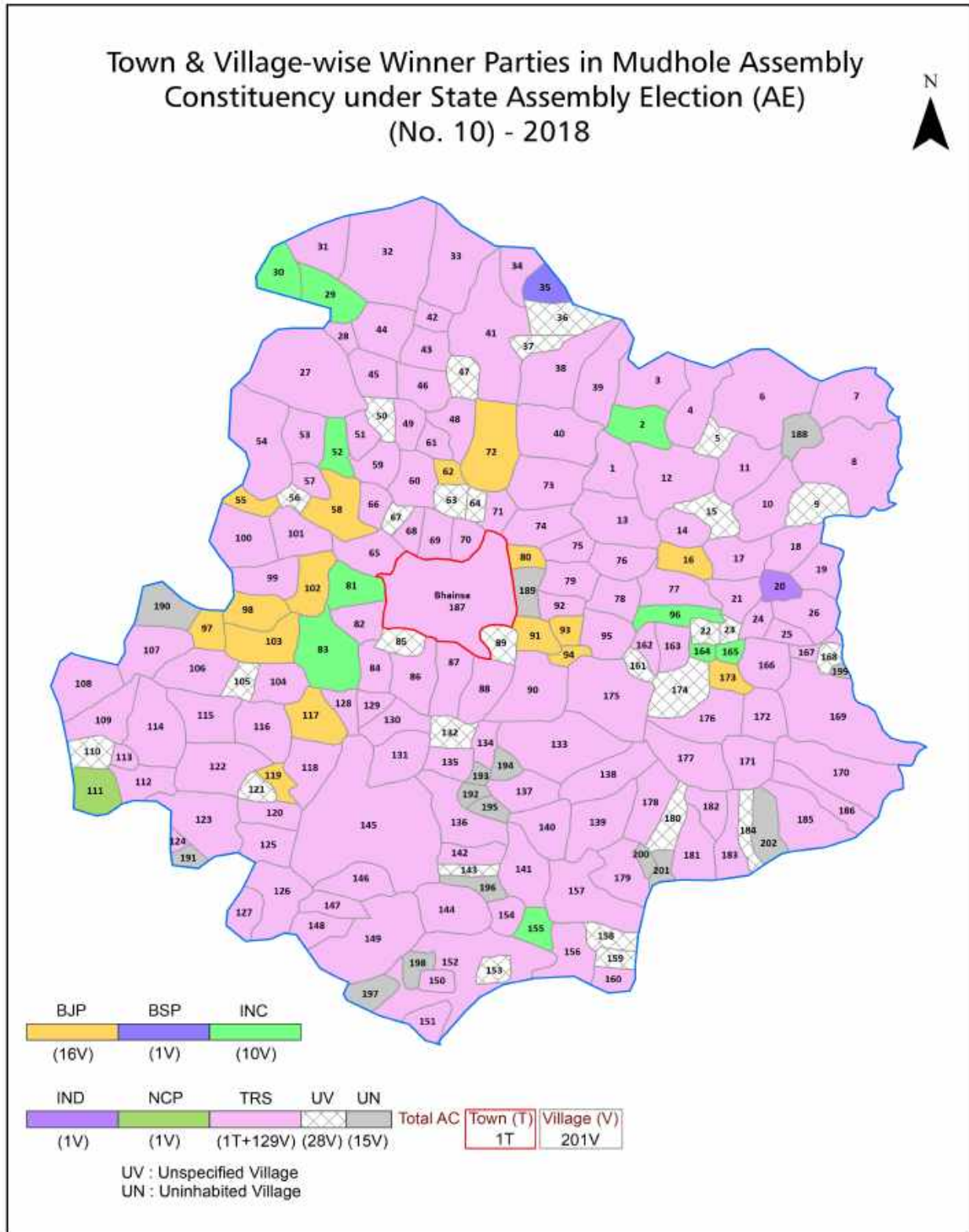
All rights reserved. No part of this book may be reproduced, stored in a retrieval system or transmitted in any form or by any means, mechanical photocopying, photographing, scanning, recording or otherwise without the prior written permission of the publisher. Please refer to Disclaimer at page no. 234 for the use of this publication.

Printed in India

# Contents

No.	Particulars	Page No.
	<b>Introduction</b>	
1	Assembly Constituency - (Vidhan Sabha) at a Glance   Features of Assembly as per Delimitation Commission of India (2008)	1-2
	<b>Location and Political Maps</b>	
2	Location Map   Boundaries of Assembly Constituency - (Vidhan Sabha) in District   Boundaries of Assembly Constituency under Parliamentary Constituency - (Lok Sabha)   Town & Village-wise Winner Parties- 2024-PE, 2023-AE, 2019-PE, 2018-AE, 2014-PE, 2014-AE, 2009-PE and 2009-AE	3-11
	<b>Administrative Setup (2011)</b>	
3	District   Sub-district   Towns   Villages   Inhabited Villages   Uninhabited Villages   Village Panchayat   Intermediate Panchayat	12-22
	<b>Demographics (2011)</b>	
4	Population   Households   Rural/Urban Population   Towns and Villages by Population Size   Sex Ratio (Total & 0-6 Years)   Religious Population   Social Population   Literacy Rate	23-24
	<b>Electoral Features</b>	
5	Important Dates of Last Elections Held   Electors by Gender   Service Electors   Voters   Voters Turnout   Polling Stations & Average Number of Electors per Polling Station   Electors by Age Group   Present Elected Representatives	25-30
	<b>Historical Summary Election Results</b>	
6	Vote Share of Major Parties   Winning Margin (Number & Percentage)   Polarity of Parties   Summary Result of Assembly Segment of Parliamentary Election 2024, 2019, 2014, 2009, 2004 and 1999   Summary Result of Assembly Elections 2023, 2018, 2014, 2009, 2004, 1999, 1994, 1989, 1985, 1983, 1978, 1972, 1967, 1962 and 1957	31-53
	<b>Polling Station Level Election Results</b>	
7	Name and Number of Polling Station 2024-PE, 2023-AE, 2019-PE, 2018-AE, 2014-PE, 2014-AE, 2009-PE and 2009-AE   Polling Station-wise Electors, Voters & Voters Turnout 2024-PE, 2023-AE, 2019-PE, 2018-AE, 2014-PE, 2014-AE, 2009-PE and 2009-AE   Polling Station wise Elections Results 2024-PE, 2023-AE, 2019-PE, 2018-AE, 2014-PE, 2014-AE, 2009-PE and 2009-AE	54-214
	<b>Share of Assembly Constituency</b>	
8	Share of Assembly Constituency - (Vidhan Sabha) in State, District and Parliamentary Constituency - (Lok Sabha)	215
	<b>Socio-Economic Amenities (2011)</b>	
9	Access to Administrative Units   Agricultural, Manufacturing and Industrial Commodities   Demographic Indicators   Education   Health & Manpower   Drinking Water Supply   Sanitation   Entertainment and Recreations Infrastructure   Power   Food Allocation Distribution and Marketing of Agriculture Commodities Infrastructure   Transport and Road Infrastructure   Communication   Banking and Financial Services   Land Use   Irrigation Source	217-231
10	<b>Abbreviation &amp; Sources</b>	232-233
11	<b>Disclaimer</b>	234

Location & Political Map



## Administrative Setup

### List of Village Panchayat & Intermediate Panchayat (Block) Name - 2011

Village Name	Village Panchayat Name	Intermediate Panchayat Name
Ambagaon	Suryapur	Kuntala
Ambakanti	Ambakanti	Kuntala
Andkur	Andkur	Kuntala
Antharni	Malegaon	Kubeer
Arly (Khurd)	Chakepalle	Kuntala
Ashta	Ashta	Mudhole
Babalgaon	Ekgaon	Bhainsa
Badgaon	Elegaon	Bhainsa
Bakot	Pangra	Kubeer
Bamini (Buzurg)	Nandan	Kuntala
Bamni	Mahalingi	Tanoor
Bamni (K)	Gadchanda	Lokeswaram
Basar	Basar	Mudhole
Belgaon	Belgaon	Kubeer
Beltaroda	Beltaroda	Tanoor
Bember	Bember	Tanoor
Bhagapur	Nagar	Lokeswaram
Bhosi	Bhosi	Tanoor
Bidralli	Bidralli	Mudhole
Bijjur	Bijjur	Bhainsa
Biloli	Hawarga	Lokeswaram
Bolsa	Bolsa	Tanoor
Bondrat	Beltaroda	Tanoor
Boregaon	Boregaon	Mudhole
Boregaon (Buzurg)	Watoli	Bhainsa
Boregaon (Khurd)	Bembar	Tanoor
Brahmangaon	Brahmangaon	Mudhole
Brahmeswar	Marlagonda	Kubeer
Burgupalle (K)	Chakepalle	Kuntala

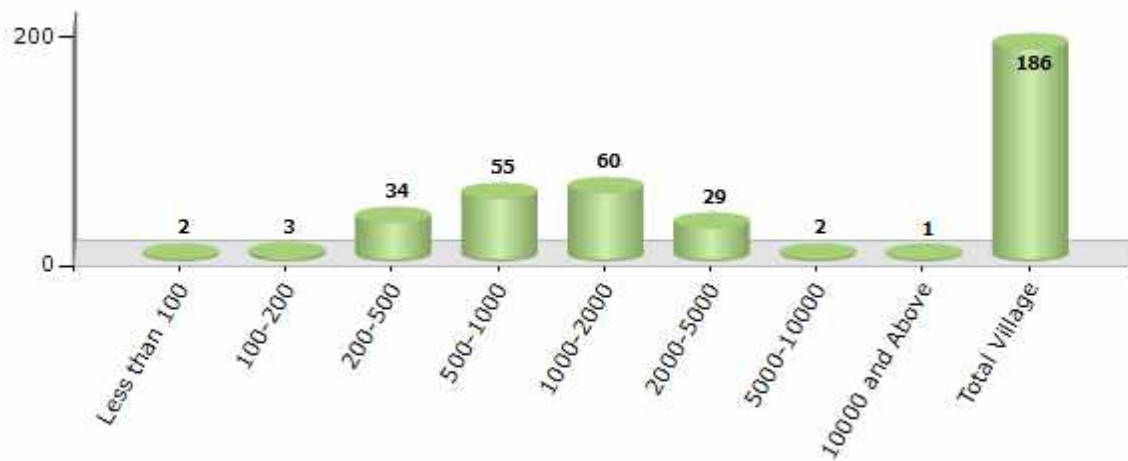
Contd....

## Demographics

### Number of Villages by Population Size - 2011

Less than 100	100-200	200-500	500-1000	1000-2000	2000-5000	5000-10000	10000 and Above	Total Village
2	3	34	55	60	29	2	1	186

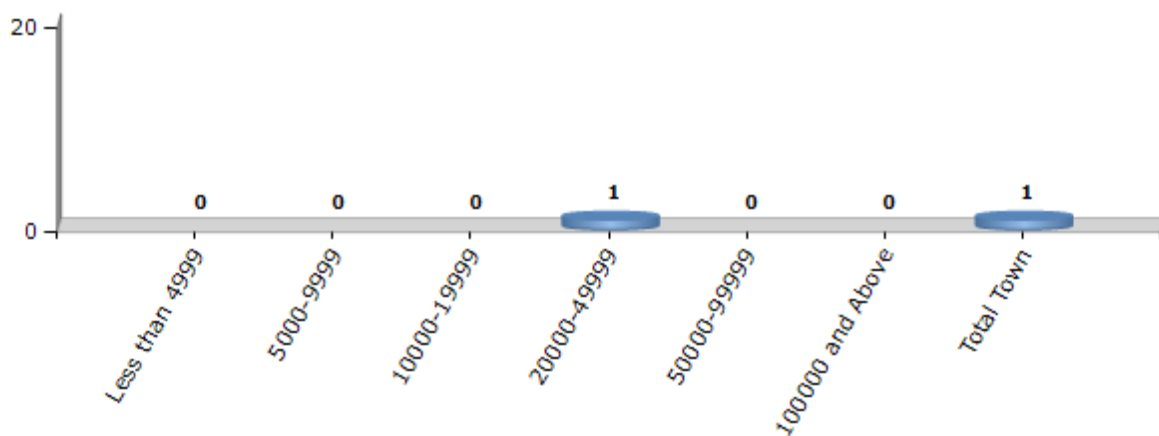
Number of Villages by Population Size - 2011



### Number of Towns by Population Size - 2011

Less than 4999	5000-9999	10000-19999	20000-49999	50000-99999	100000 and Above	Total Town
0	0	0	1	0	0	1

Number of Towns by Population Size - 2011

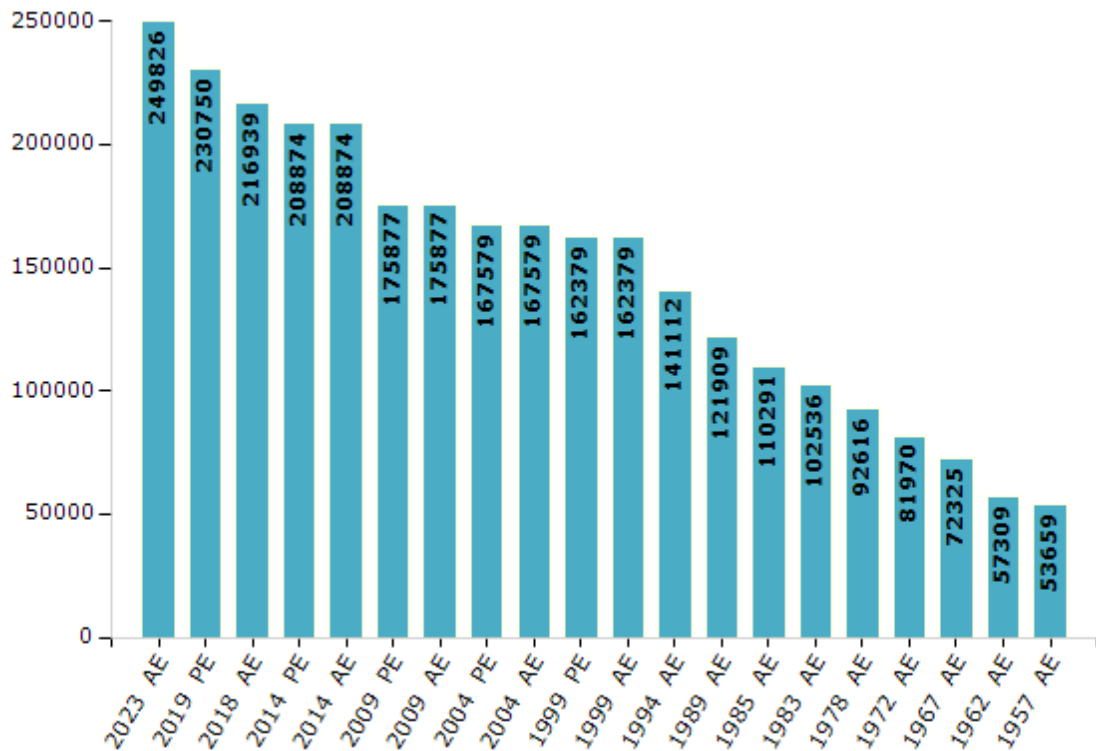


## Electoral Features

### Electors by Male & Female

Year	Male	Female	Others	Total	Year	Male	Female	Others	Total
2023 AE	122013	127795	18	249826	1994 AE	68055	73057	-	141112
2019 PE	112607	118125	18	230750	1989 AE	64118	57791	-	121909
2018 AE	106216	110707	16	216939	1985 AE	52851	57440	-	110291
2014 PE	102524	106339	11	208874	1983 AE	48902	53634	-	102536
2014 AE	102524	106339	11	208874	1978 AE	43931	48685	-	92616
2009 PE	85122	90755	-	175877	1972 AE	38986	42984	-	81970
2009 AE	85122	90755	-	175877	1967 AE	-	-	-	72325
2004 PE	81160	86419	-	167579	1962 AE	-	-	-	57309
2004 AE	81160	86419	-	167579	1957 AE	-	-	-	53659
1999 PE	77768	84611	-	162379	1955 AE	-	-	-	-
1999 AE	77768	84611	-	162379					

Number of Electors



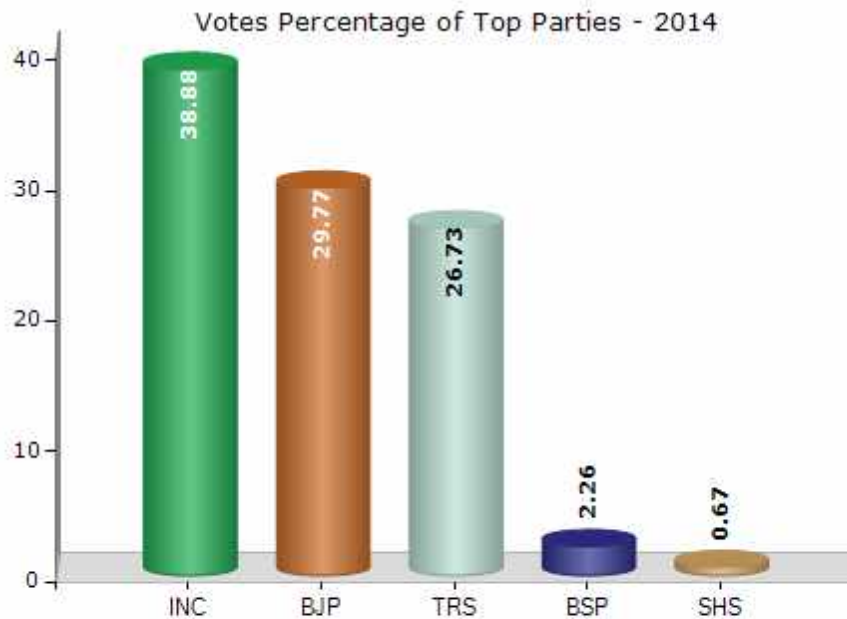
Note : AE : Assembly Election, PE : Assembly Segment of Parliamentary Election



## Historical Summary Election Results

### Summary Result of Assembly Election - 2014

Candidate Name	Party	Votes	Votes %
Gaddigari Vittal Reddy	INC	63322	38.88
Dr. Padakanti Ramadevi	BJP	48485	29.77
Dr.S.Venugopala Chary	TRS	43540	26.73
Jagme Devidas	BSP	3683	2.26
Pandit Rao Takbide	SHS	1086	0.67
Lalu Tatiwar	IND	964	0.59
	NOTA	1792	1.1



## Polling Station Level Election Results

### Number and Name of Polling Stations (PS) (2018 AE)

Number of Polling Stations	Name of Polling Stations	Number of Polling Stations	Name of Polling Stations
1	Mandal Parishad Upper Primary School,Ranjani	22	Mandal Parishad Primary School,Kaasara
2	Zilla Parishad Secondary Patashala,Palsi	23	Mandal Parishad Primary School,Jamgaon
3	Zilla Parishath Secondary School,Palsi	24	Mandal Parishad Priamary School,Sirpelly
4	Mandala Parishad Prathamika Patashala,Sirpelly	25	Mpup School (West Wing),Siripelli,Siripalli
5	Mandal Parishat Upper Primary School,Godapur	26	Ashrama School South/North,Doderna
6	Grampanchayiti Office,Sonari	27	Ashrama School South/North,Doderna
7	Mandal Parishad Primary School,Hampoli (B)	28	Mandala Parishad Upper Primary School,Belgaon
8	Mandal Parishad Primary School, Sanwli,Sanwli (Road Side)	29	Zilla Parishat Secundari School,Kubeer
9	Mandal Parishat Upper Primary School,Sanvuli	30	Zilla Parishath Secondary School Kubeer,Kubeer
10	Mandal Parishad Primary School,Wayi	31	Gramapanchayati Office,Kubir
11	Zilla Parishad Secundari School,Nigva	32	Mandal Parishad Upper Primary School (U/M),Kubeer
12	Grampanchayiti Office,Nigva	33	Mandal Parishad Upper Primary School (U/M),Kubeer
13	Mandal Parishad Primary School,Mola	34	Zilla Parishat Secundari School,Kubeer
14	Zilla Parishad Secondary School, Malegaon,Malegaon	35	Mandal Parishad Primary School,Dhar Kubeer
15	Zilla Parishad Secondary School, Malegaon,Malegaon	36	Grampanchayath Office (New Building),Chondi
16	Mandal Parishath Upper Primary School,Godsera	37	Mandal Parishad Primary School,Brahmeshwar
17	Grama Panchayath Building,Pangra	38	Mandal Parishad Primary School,Marlagonda
18	Mandal Parishad Primary School,Sangvi	39	Zilla Parishad Secondary School,Pardi-B
19	Mandal Parishad Upper Primary School,Kupty	40	Gram Panchayat Office,(New Building) Pardi - B
20	Mandal Parishad Primary School,Rajura	41	Gram Panchayati Office,Pardi - B
21	Mandal Parishad Primary School, Pardi-K,Pardi-K	42	Mandal Parishad Upper Primary School,Halda

Contd....

Polling Station Level Election Results

Polling Station-wise Votes Secured by Overall Top Five Parties in Mudhole Assembly in Assembly Election (AE) under Adilabad Parliamentary Constituency in Telangana (2018)

Number of Polling Station	Winner - Gaddigari Vittal Reddy (TRS)	Runner-up - Padakanti Ramadevi (BJP)	3rd - Rama Rao Patel Pawar (INC)	4th - Bhosle Narayan Rao Patil (NCP)	5th - Armoor Narsimha Reddy (IND)	NOTA	Other	Total Votes Secured
36	398	154	129	18	18	5	27	749
37	348	29	38	5	10	3	21	454
38	289	17	37	2	8	5	400	758
39	312	169	134	6	14	9	28	672
40	278	260	103	0	12	2	17	672
41	355	256	70	9	8	14	35	747
42	353	201	162	11	28	4	31	790
43	320	213	32	2	14	5	74	660
44	289	114	85	5	27	12	17	549
45	294	109	53	1	47	17	26	547
46	264	122	84	8	15	11	26	530
47	152	110	96	13	9	2	16	398
48	125	69	238	8	7	5	17	469
49	347	155	216	11	20	19	37	805
50	446	215	250	13	29	9	19	981
51	445	116	97	23	25	13	23	742
52	349	99	88	19	41	7	20	623
53	376	144	73	46	43	9	37	728
54	240	276	102	10	8	9	16	661
55	423	126	218	22	19	11	21	840
56	359	357	160	11	20	4	48	959
57	393	131	179	4	52	14	52	825
58	491	127	172	7	37	6	25	865
59	370	207	260	13	22	19	26	917
60	489	52	273	6	32	13	49	914
61	336	132	113	10	23	12	20	646
62	562	112	208	12	32	8	48	982
63	335	47	218	5	15	14	38	672
64	379	113	299	6	31	14	30	872
65	271	79	155	1	16	11	24	557
66	431	104	73	14	31	17	34	704
67	413	44	175	1	22	4	12	671
68	374	51	76	34	20	11	15	581
69	211	20	47	28	25	6	17	354
70	107	48	26	4	12	27	439	663

Contd....

## Polling Station Level Election Results

### Winner, Runner-up and 3rd Party Position & Winning Margin According to Polling Stations in Mudhole Assembly in Assembly Election (AE) under Adilabad Parliamentary Constituency in Telangana (2018)

Polling Station Number	Winner Party	Winner Votes (%)	Runner-up Party	Runner-up Votes (%)	Winning Margin Votes (%)	Third Party	Third Party Votes (%)	Other Votes (%)
71	TRS	472 (63.27)	INC	164 (21.98)	308 (41.29)	BJP	36 (4.83)	74 (9.92)
72	TRS	316 (50.32)	INC	183 (29.14)	133 (21.18)	BJP	55 (8.76)	74 (11.78)
73	TRS	211 (47.1)	INC	119 (26.56)	92 (20.54)	BJP	42 (9.38)	76 (16.96)
74	TRS	389 (44.15)	INC	252 (28.6)	137 (15.55)	BJP	144 (16.35)	96 (10.9)
75	TRS	271 (50.37)	INC	148 (27.51)	123 (22.86)	BJP	68 (12.64)	51 (9.48)
76	TRS	273 (40.32)	INC	209 (30.87)	64 (9.45)	BJP	89 (13.15)	106 (15.66)
77	TRS	298 (41.05)	INC	214 (29.48)	84 (11.57)	BJP	139 (19.15)	75 (10.33)
78	INC	283 (46.39)	TRS	204 (33.44)	79 (12.95)	BJP	63 (10.33)	60 (9.84)
79	INC	236 (37.58)	TRS	191 (30.41)	45 (7.17)	BJP	131 (20.86)	70 (11.15)
80	TRS	250 (41.19)	BJP	232 (38.22)	18 (2.97)	INC	57 (9.39)	68 (11.2)
81	BJP	98 (36.57)	TRS	82 (30.6)	16 (5.97)	INC	57 (21.27)	31 (11.57)
82	TRS	656 (63.75)	BJP	237 (23.03)	419 (40.72)	INC	56 (5.44)	80 (7.77)
83	TRS	608 (56.98)	INC	185 (17.34)	423 (39.64)	BJP	166 (15.56)	108 (10.12)
84	TRS	234 (40.7)	BJP	188 (32.7)	46 (8)	INC	109 (18.96)	44 (7.65)
85	BJP	209 (47.39)	TRS	145 (32.88)	64 (14.51)	INC	32 (7.26)	55 (12.47)
86	TRS	428 (69.93)	BJP	80 (13.07)	348 (56.86)	INC	52 (8.5)	52 (8.5)
87	BJP	100 (42.37)	TRS	67 (28.39)	33 (13.98)	INC	40 (16.95)	29 (12.29)
88	TRS	321 (61.49)	BJP	125 (23.95)	196 (37.54)	INC	37 (7.09)	39 (7.47)
89	TRS	639 (59)	BJP	159 (14.68)	480 (44.32)	INC	155 (14.31)	130 (12)
90	TRS	407 (49.82)	BJP	202 (24.72)	205 (25.1)	INC	121 (14.81)	87 (10.65)
91	TRS	214 (43.58)	BJP	157 (31.98)	57 (11.6)	INC	33 (6.72)	87 (17.72)
92	BJP	397 (44.16)	TRS	277 (30.81)	120 (13.35)	INC	136 (15.13)	89 (9.9)
93	BJP	406 (40.6)	TRS	261 (26.1)	145 (14.5)	INC	194 (19.4)	139 (13.9)
94	TRS	240 (41.24)	BJP	150 (25.77)	90 (15.47)	INC	88 (15.12)	104 (17.87)
95	TRS	310 (47.69)	BJP	136 (20.92)	174 (26.77)	NCP	112 (17.23)	92 (14.15)
96	TRS	196 (35.51)	BJP	176 (31.88)	20 (3.63)	INC	75 (13.59)	105 (19.02)
97	TRS	195 (38.69)	BJP	140 (27.78)	55 (10.91)	INC	101 (20.04)	68 (13.49)
98	BJP	266 (55.07)	TRS	101 (20.91)	165 (34.16)	INC	73 (15.11)	43 (8.9)
99	BJP	413 (63.73)	TRS	120 (18.52)	293 (45.21)	INC	43 (6.64)	72 (11.11)
100	BJP	679 (72.39)	TRS	151 (16.1)	528 (56.29)	INC	52 (5.54)	56 (5.97)
101	TRS	185 (39.7)	INC	128 (27.47)	57 (12.23)	BJP	113 (24.25)	40 (8.58)
101A	BJP	239 (40.24)	TRS	189 (31.82)	50 (8.42)	INC	99 (16.67)	67 (11.28)
102	TRS	248 (43.66)	INC	141 (24.82)	107 (18.84)	BJP	103 (18.13)	76 (13.38)
103	TRS	250 (55.56)	INC	153 (34)	97 (21.56)	IND (ANR)	16 (3.56)	31 (6.89)
103A	TRS	283 (58.59)	INC	126 (26.09)	157 (32.5)	BJP	33 (6.83)	41 (8.49)

Contd....

## Socio-Economic Amenities - Rural

### Access to Education Facilities

Particulars	Number of Villages (% of Population)				
	Available	Not Available	If Not Available (Distance of Nearest Facility)		
			A	B	C
Govt. Primary School	183 (100)	3 (0)	1 (0)	0 (0)	0 (0)
Private Primary School	23 (25)	163 (75)	0 (0)	0 (0)	0 (0)
Govt. Middle School	71 (63)	115 (37)	53 (16)	46 (14)	14 (5)
Private Middle School	15 (23)	171 (77)	0 (0)	0 (0)	0 (0)
Govt. Secondary School	42 (46)	144 (54)	55 (20)	69 (27)	20 (7)
Private Secondary School	5 (7)	181 (93)	0 (0)	0 (0)	0 (0)
Govt. Senior Secondary School	2 (8)	184 (92)	17 (7)	62 (32)	85 (43)
Private Senior Secondary School	2 (6)	184 (94)	4 (1)	4 (3)	11 (5)
Govt. Arts and Science Degree College	0 (0)	186 (100)	3 (1)	26 (13)	102 (54)
Private Arts and Science Degree College	2 (6)	184 (94)	8 (3)	19 (11)	26 (12)
Govt. Engineering College	0 (0)	186 (100)	0 (0)	0 (0)	0 (0)
Private Engineering College	0 (0)	186 (100)	0 (0)	0 (0)	186 (100)
Govt. Medicine College	0 (0)	186 (100)	0 (0)	0 (0)	148 (81)
Private Medicine College	0 (0)	186 (100)	0 (0)	0 (0)	38 (19)
Govt. Management Institute	0 (0)	186 (100)	0 (0)	0 (0)	0 (0)
Private Management Institute	0 (0)	186 (100)	0 (0)	0 (0)	186 (100)
Govt. Polytechnic	0 (0)	186 (100)	0 (0)	0 (0)	184 (99)
Private Polytechnic	0 (0)	186 (100)	0 (0)	0 (0)	2 (1)
Govt. Vocational Training School/ITI	0 (0)	186 (100)	0 (0)	0 (0)	153 (83)
Private Vocational Training School/ITI	0 (0)	186 (100)	0 (0)	0 (0)	33 (17)
Govt. Non Formal Training Centre	0 (0)	186 (100)	3 (1)	23 (12)	160 (87)
Private Non Formal Training Centre	0 (0)	186 (100)	0 (0)	0 (0)	0 (0)
Govt. School For Disabled	0 (0)	186 (100)	3 (1)	26 (13)	157 (86)
Private School For Disabled	0 (0)	186 (100)	0 (0)	0 (0)	0 (0)
Government Others	0 (0)	186 (100)	0 (0)	0 (0)	0 (0)
Private Others	0 (0)	186 (100)	0 (0)	0 (0)	0 (0)

Note : Distance A : Less than 5 km; B : Between 5-10 km; C : 10+ km.; Source : Data Analysis is based on 2011 Census.

## DISCLAIMER

The Terms of Use and Disclaimer of Datanet India Private Limited (hereinafter referred to as "Datanet") for use of this analysis report of **Mudhole Assembly Constituency (Mudhole Vidhan Sabha) :-**

1. **Assembly Factbook™** is a Registered Trade Mark owned by Datanet.
2. All the maps are sketched and graphical representation only and have not been drawn to the scale and also not to represent the actual geographical area or boundary of the unit.
3. The data for the aforesaid analysis is based on authentic sources and has been culled from the various publications of Census, CSO and NSSO for district and block level data, various central and state government departments, Central & State Elections Commissions and the concerned Returning Officers' releases, Electoral Rolls, Election results and allied publications, internal assessment, surveys, estimates and analysis. Therefore, certain adjustment of data at micro level may have been done to arrive closer to the macro data.
4. Data have been provided on an "As Is" and "As AVAILABLE" basis
5. The colours shown in the maps or diagram and charts of a particular party, alliance or AC are indicative and do not represent them.
6. This publication which includes maps, sheets, graphs and data would be the property under copyright of Datanet only. The user may use these for its internal study, analysis and research purposes. It's public display, re-selling or any commercial uses by the user are not allowed.
7. Datanet has taken due care and caution in compilation and processing of data and allied information, but does not guarantee the accuracy, adequacy or completeness of any information/analysis and will be not responsible for any errors or omissions or for the results obtained from the use of such information/analysis.
8. All the contents for the publication have been culled from various authentic sources and Datanet reasonably believes such sources to be reliable, but does not make any representations, express or implied as to the accuracy or fitness of use of such information. The information or contents of the information/analysis do not constitute advice and should not be relied upon in making (or refraining from making) any decision. Any reliance placed upon the information provided by Datanet is the sole responsibility and strictly at the user's risk.
9. In no event will Datanet be liable for any damages (including, without limitation, damages for loss of business projects, or loss of profits) arising in contract, tort or otherwise from the use of or inability to use any of its contents, or from any action taken (or refrained from being taken) as a result of using the analysis or any of its contents. Datanet its directors, owners, editors, officials, employees, distributor and agents or any associate will not be liable for any errors in the information contained or any consequences arising from the use of the contents of the provided information/analysis.
10. If any provision of these terms and conditions is held invalid or illegal or unenforceable for any reason by any court of competent jurisdiction, such provision shall be severed and the remainder of provisions of the terms and conditions shall continue in full force and effect as if the Term of Use had been executed with the invalid, illegal or unenforceable provision eliminated.
11. If there are any discrepancies in the information provided, please bring it to attention of Datanet for suitable rectification measures.

**Buy Online This Complete Book At  
Datanet India eBooks Store**

[www.indiastatpublications.com](http://www.indiastatpublications.com)

or go directly at

[http://www.indiastatpublications.com/  
Assembly\\_factbook/Telangana/Adilabad/ Mudhole](http://www.indiastatpublications.com/Assembly_factbook/Telangana/Adilabad/Mudhole)



**i** **india**stat**elections**

ISBN : 978-93-6219-927-0

