



Telangana

Assembly Factbook™

Nirmal Assembly Constituency



Key Electoral Data of Nirmal
Assembly Constituency (Vidhan Sabha)

Telangana

Assembly Factbook™

Nirmal Assembly Constituency



Nirmal Vidhan Sabha

Editor & Director

Dr. R.K. Thukral

Research Editor

Dr. Shafeeq Rahman

**Compiled, Researched and Published by
Datanet India Pvt. Ltd.**

D-100, 1st Floor,

Okhla Industrial Area, Phase-I,

New Delhi- 110020.

Ph.: 91-11- 43580781-84

Email : support@indiastatpublications.com

Website : www.indiastatelections.com

Online Book Store :

www.indiastatpublications.com

Report No. : AFB/TS-009-0125

ISBN : 978-93-6219-015-4

First Edition : January, 2018

Eighth Updated Edition : January, 2025

Price : Rs.11500/-

US\$ 310

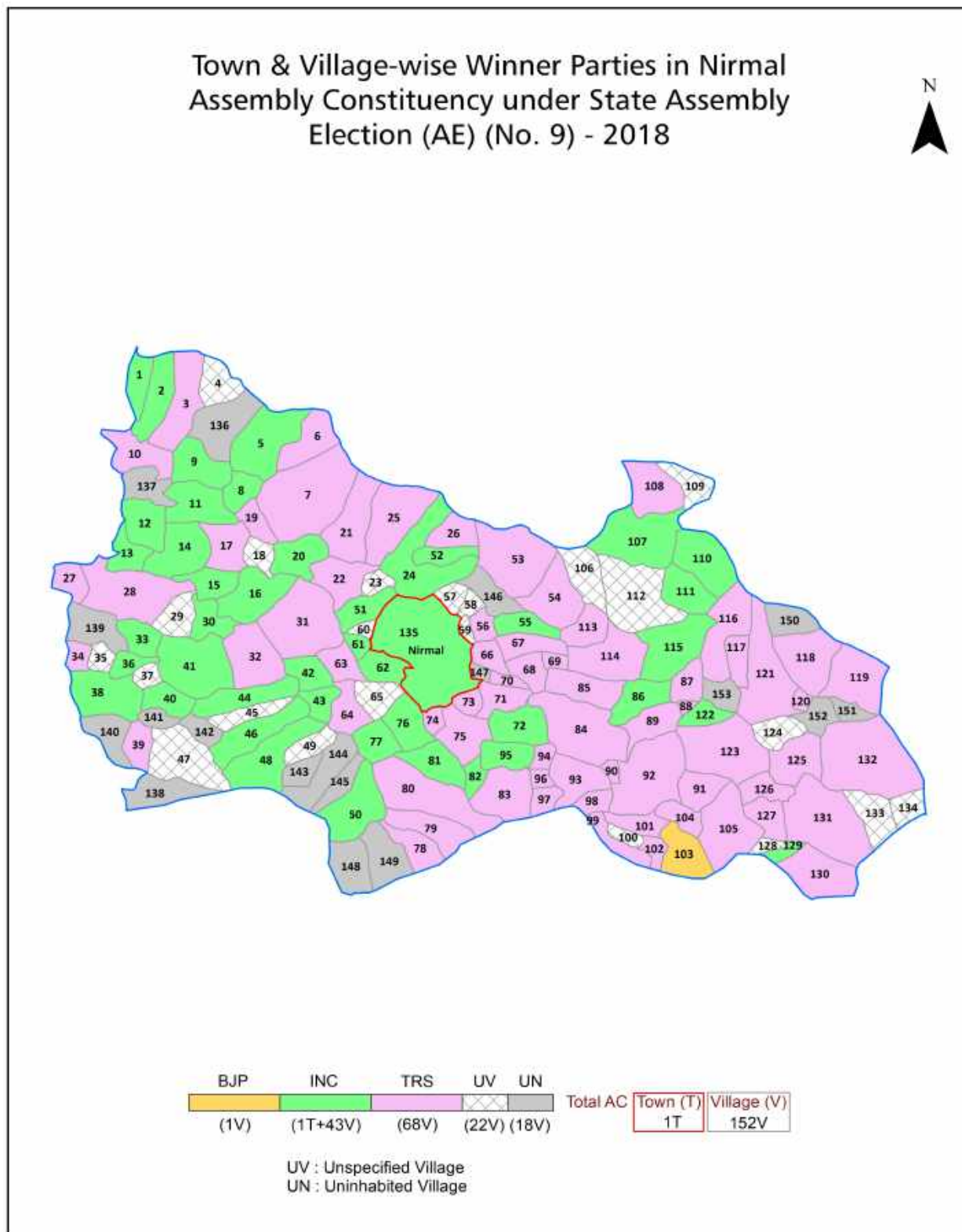
© Datanet India Pvt. Ltd.

All rights reserved. No part of this book may be reproduced, stored in a retrieval system or transmitted in any form or by any means, mechanical photocopying, photographing, scanning, recording or otherwise without the prior written permission of the publisher. Please refer to Disclaimer at page no. 223 for the use of this publication.

Printed in India

No.	Particulars	Page No.
	Introduction	
1	Assembly Constituency - (Vidhan Sabha) at a Glance Features of Assembly as per Delimitation Commission of India (2008)	1-2
	Location and Political Maps	
2	Location Map Boundaries of Assembly Constituency - (Vidhan Sabha) in District Boundaries of Assembly Constituency under Parliamentary Constituency - (Lok Sabha) Town & Village-wise Winner Parties- 2024-PE, 2023-AE, 2019-PE, 2018-AE, 2014-PE, 2014-AE, 2009-PE and 2009-AE	3-11
	Administrative Setup (2011)	
3	District Sub-district Towns Villages Inhabited Villages Uninhabited Villages Village Panchayat Intermediate Panchayat	12-19
	Demographics (2011)	
4	Population Households Rural/Urban Population Towns and Villages by Population Size Sex Ratio (Total & 0-6 Years) Religious Population Social Population Literacy Rate	20-21
	Electoral Features	
5	Important Dates of Last Elections Held Electors by Gender Service Electors Voters Voters Turnout Polling Stations & Average Number of Electors per Polling Station Electors by Age Group Present Elected Representatives	22-27
	Historical Summary Election Results	
6	Vote Share of Major Parties Winning Margin (Number & Percentage) Polarity of Parties Summary Result of Assembly Segment of Parliamentary Election 2024, 2019, 2014, 2009, 2004 and 1999 Summary Result of Assembly Elections 2023, 2018, 2014, 2009, 2004, 1999, 1994, 1989, 1985, 1983, 1978, 1972, 1967, 1962 and 1957	28-50
	Polling Station Level Election Results	
7	Name and Number of Polling Station 2024-PE, 2023-AE, 2019-PE, 2018-AE, 2014-PE, 2014-AE, 2009-PE and 2009-AE Polling Station-wise Electors, Voters & Voters Turnout 2024-PE, 2023-AE, 2019-PE, 2018-AE, 2014-PE, 2014-AE, 2009-PE and 2009-AE Polling Station wise Elections Results 2024-PE, 2023-AE, 2019-PE, 2018-AE, 2014-PE, 2014-AE, 2009-PE and 2009-AE	51-203
	Share of Assembly Constituency	
8	Share of Assembly Constituency - (Vidhan Sabha) in State, District and Parliamentary Constituency - (Lok Sabha)	204
	Socio-Economic Amenities (2011)	
9	Access to Administrative Units Agricultural, Manufacturing and Industrial Commodities Demographic Indicators Education Health & Manpower Drinking Water Supply Sanitation Entertainment and Recreations Infrastructure Power Food Allocation Distribution and Marketing of Agriculture Commodities Infrastructure Transport and Road Infrastructure Communication Banking and Financial Services Land Use Irrigation Source	206-220
10	Abbreviation & Sources	221-222
11	Disclaimer	223

Location & Political Map



Administrative Setup

List of Village Panchayat & Intermediate Panchayat (Block) Name - 2011

Village Name	Village Panchayat Name	Intermediate Panchayat Name
Adarsanagar (R.C) Kothur @ Edudur	Kamal Kote	Mamda
Adelli	Sarangapur	Sarangapur
Akkapur	Akkapur	Nirmal
Alur	Alur	Sarangapur
Ananthpet	Ananthpet	Nirmal
Ananthpet	Ananthpet	Mamda
Anjani	Kurli	Dilawarpur
Arepalle	Parimandal	Mamda
Babapur	Babapur	Laxmanchanda
Banaspalle	Lingampalle	Dilawarpur
Bandal Khanapur	Potharam	Mamda
Beervelli	Beervelli	Sarangapur
Bhagyanagar	Bhagyanagar	Nirmal
Boregaon	Boregaon	Sarangapur
Boregaon	Boregaon	Laxmanchanda
Burugupalle	Gayadpalle	Mamda
Chamanpalle	Chamanpalle	Laxmanchanda
Chandaram	New Sangvi	Mamda
Cherlapalle	Rampur	Dilawarpur
Chincholi (Buzurg)	Chincholi (Buzurg)	Sarangapur
Chincholi (Malak)	Chincholi (M)	Sarangapur
Chintalchanda	Chintalchanda	Laxmanchanda
Chityal	Chityal	Nirmal
Daryapur	Rampur	Dilawarpur
Devathapur	Naldurthi	Mamda
Dhani	Dhani	Sarangapur
Dharmaram	Dharmaram	Laxmanchanda
Dilawarpur	Dilawarpur	Dilawarpur
Dimmadurthy	Dimmadurthy	Mamda

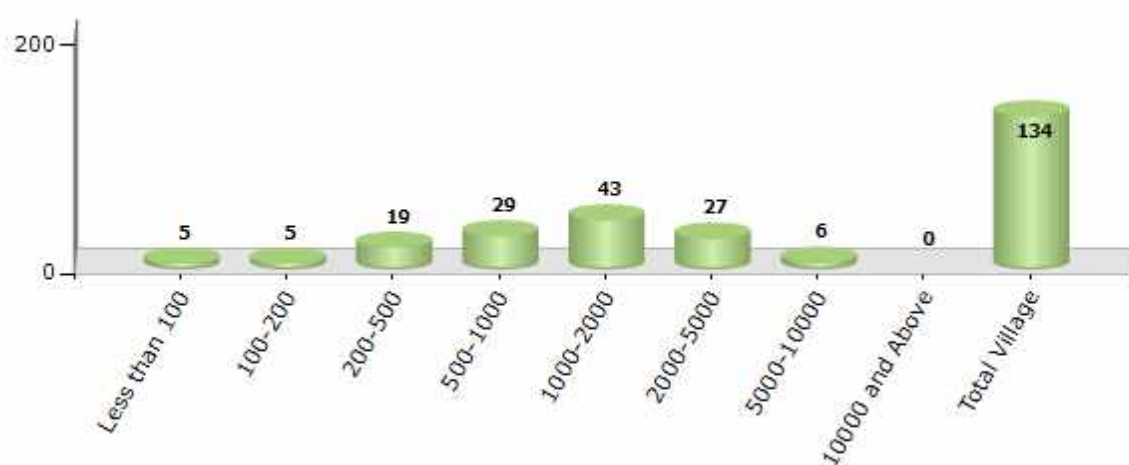
Contd....

Demographics

Number of Villages by Population Size - 2011

Less than 100	100-200	200-500	500-1000	1000-2000	2000-5000	5000-10000	10000 and Above	Total Village
5	5	19	29	43	27	6	0	134

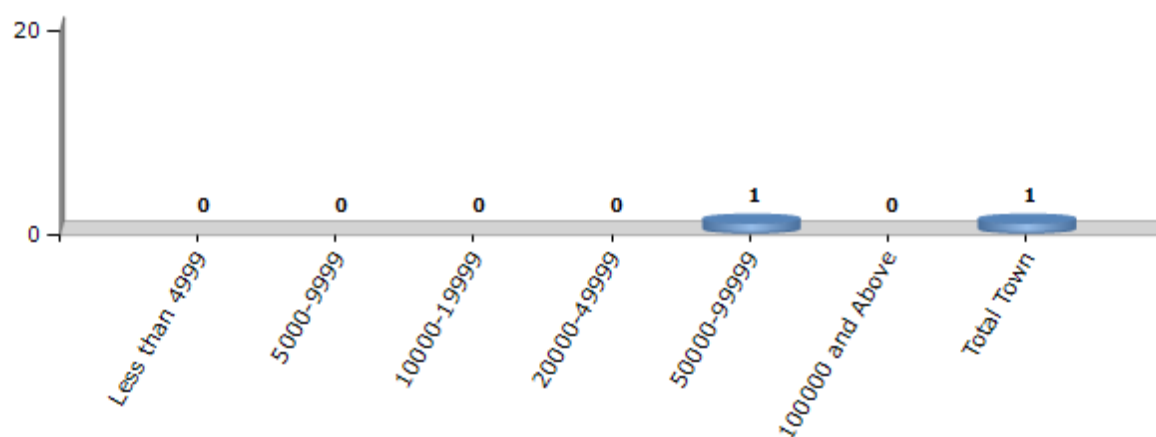
Number of Villages by Population Size - 2011



Number of Towns by Population Size - 2011

Less than 4999	5000-9999	10000-19999	20000-49999	50000-99999	100000 and Above	Total Town
0	0	0	0	1	0	1

Number of Towns by Population Size - 2011



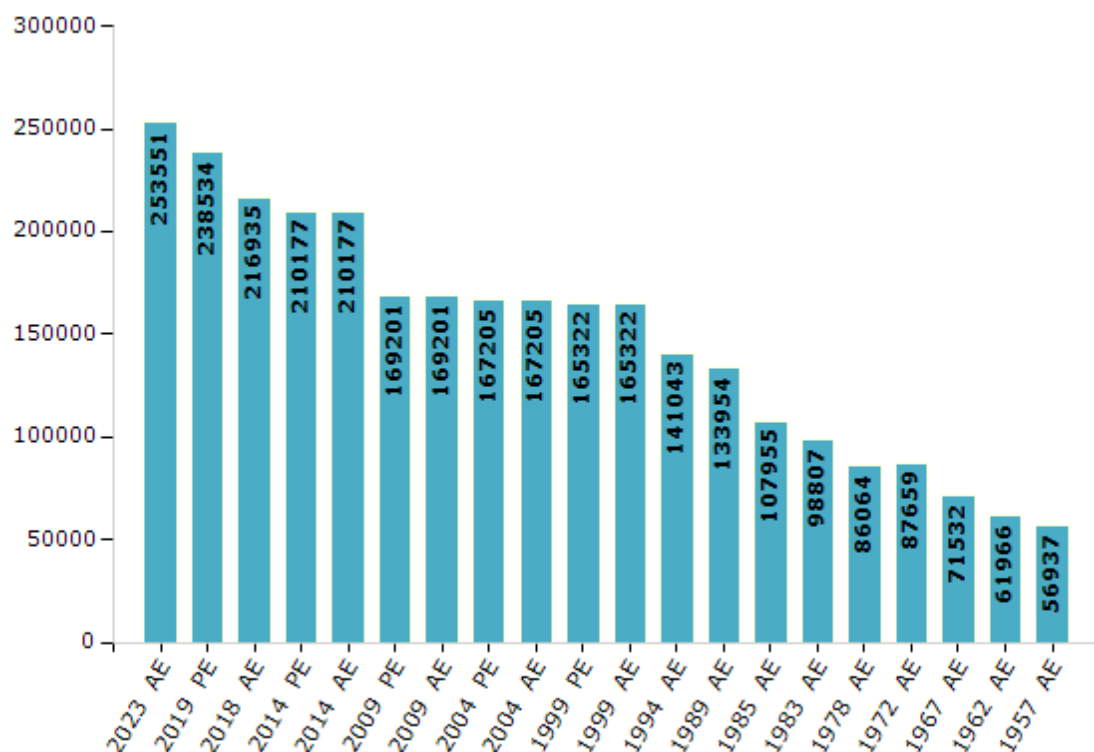
Electoral Features

Electors by Male & Female

Year	Male	Female	Others	Total
2023 AE	120605	132927	19	253551
2019 PE	112647	125882	5	238534
2018 AE	102727	114178	30	216935
2014 PE	99653	110510	14	210177
2014 AE	99653	110510	14	210177
2009 PE	77284	91917	-	169201
2009 AE	77284	91917	-	169201
2004 PE	78192	89013	-	167205
2004 AE	78192	89013	-	167205
1999 PE	78424	86898	-	165322
1999 AE	78424	86898	-	165322

Year	Male	Female	Others	Total
1994 AE	67022	74021	-	141043
1989 AE	65677	68277	-	133954
1985 AE	52066	55889	-	107955
1983 AE	47678	51129	-	98807
1978 AE	41710	44354	-	86064
1972 AE	42792	44867	-	87659
1967 AE	-	-	-	71532
1962 AE	-	-	-	61966
1957 AE	-	-	-	56937
1955 AE	-	-	-	-

Number of Electors

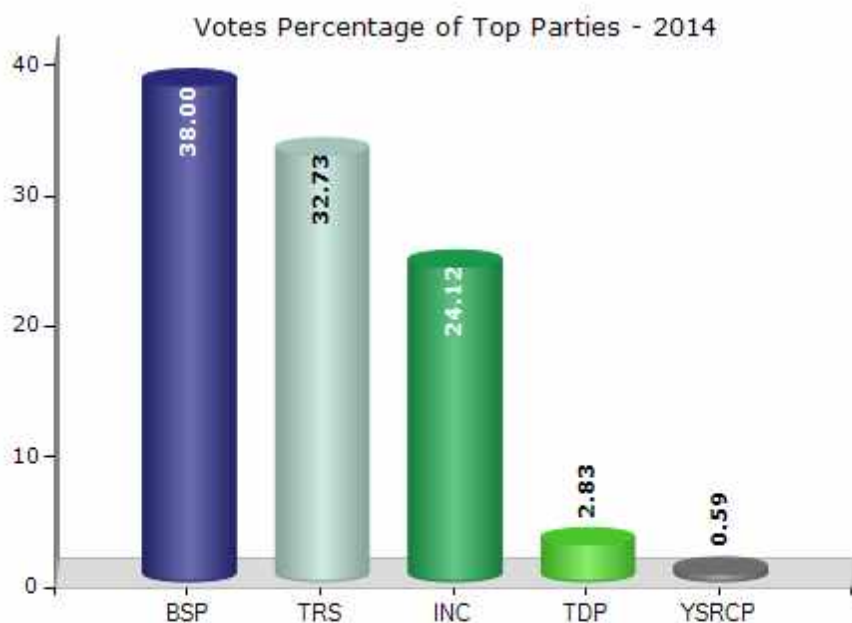


Note : AE : Assembly Election, PE : Assembly Segment of Parliamentary Election

Historical Summary Election Results

Summary Result of Assembly Election - 2014

Candidate Name	Party	Votes	Votes %
Allolla Indra Karan Reddy	BSP	61368	38
Kuchadi Sriharirao	TRS	52871	32.73
Alleti Maheshwar Reddy	INC	38951	24.12
Mirza Yaseen Baig	TDP	4567	2.83
Alluri Mallareddy	YSRCP	946	0.59
N.T.Rajeshwar	BMUP	870	0.54
Kapurapu Praveen Kumar	IND	577	0.36
	NOTA	1365	0.85



Polling Station Level Election Results

Number and Name of Polling Stations (PS) (2018 AE)

Number of Polling Stations	Name of Polling Stations	Number of Polling Stations	Name of Polling Stations
1	Mandal Parishad Primary School, Ramsingh Thand,Potya	22	Zilla Parishad Secondary School,,Kankata
2	Mandal Parishad Primary School , West Wing,Potia	23	Mandal Parishad Upper Primary School,Vaikunthapur
3	Mandal Parishad Primary School,Kupti	24	Mandal Parishad Upper Primary School,Tandra [Jam]
4	Zilla Parishad Secondary School North/ South Wing,Ponkur (Swarna)	25	Mandal Parishad Primary School,Vanjar
5	Zilla Parishad Secondary School North/ South Wing,Ponkur (Swarna)	26	Mandal Parishad Primary School,Pyaramur
6	Mandal Parishad Primary School,Jewli	27	Mandal Parishad Primary School,Beeravelli
7	Zilla Parishad Secondary School (East Wing),Koutla - B	28	Mandal Parishad Primary School,Beeravelli
8	Zilla Parishad Secondary School (East Wing),Koutla - B	29	Mandal Parishad Upper Primary School ,Boregaon,Borigam (J)
9	Mandal Parishad Primary School 3Rd Class South Win,Kautla-B	30	Mandal Parishad Upper Primary School ,Boregaon,Borigam (J)
10	Zilla Parishad Secondary School,Sarangapur	31	Mandal Parishad Primary School, Dhani,Dhani
11	Zilla Parishad Secondary School,Sarangapur	32	Mandal Parishad Primary School, Dhani,Dhani
12	Zilla Parishad Secondary School,Sarangapur	33	Mandal Parishad Primary School 5Th Class Room Nort,Alur
13	Mandal Parishad Primary School,Adelli	34	Z.P.S.S.9Th Class Room New Building,Alur
14	Mandal Parishad Primary School, Nagapur,Nagapur	35	Mandal Parishad Primary School,Gopalpet
15	Mandal Parishad Primary School, Jam,Jam(Peddur)	36	Mandal Parishad Primary School, West Wing,Gopalpet
16	Mandal Parishad Primary School, Jam,Jam(Peddur)	37	Zilla Parishad Secondary School,East,Chincholi- B
17	S.C.Boys Hostel (East - West Wings),Jam	38	Mandal Parishad Primary School 2Nd Class,West Wing,Chincholi-B
18	S.C.Boys Hostel (East - West Wings),Jam	39	Mandal Parishad Primary School,Ranapur,Ranapur
19	Mandal Parishad Primary School,Yakerpalli	40	Mandal Parishad Primary School,Tandra
20	Mandal Parishad Primary School,Chincholi-M,Chincholi-M	41	Mandal Parishad Primary School, Vastapur,Vastapur
21	Mandal Parishad Primary School,Chincholi-M,Chincholi-M	42	Mandal Parishad Primary School,Gayidpelli,Gaidpalli

Contd....

Polling Station Level Election Results

Polling Station-wise Votes Secured by Overall Top Five Parties in Nirmal Assembly in Assembly Election (AE) under Adilabad Parliamentary Constituency in Telangana (2018)

Number of Polling Station	Winner - Allola Indrakaran Reddy (TRS)	Runner-up - Alleti Maheshwar Reddy (INC)	3rd - Aindla Swarna Reddy (BJP)	4th - Soudani Bhumanna Yadav (BSP)	5th - Vadla Konda Aliveni (BLFP)	NOTA	Other	Total Votes Secured
36	324	122	17	6	2	6	6	483
37	423	418	62	8	1	13	11	936
38	295	541	53	25	7	10	6	937
39	271	137	26	5	1	5	7	452
40	299	304	29	8	5	1	3	649
41	243	116	8	7	3	7	9	393
42	298	325	12	9	4	4	7	659
43	139	158	2	4	1	2	2	308
44	184	187	33	4	1	5	11	425
45	401	256	19	11	1	4	1	693
46	472	216	23	8	5	4	5	733
47	360	238	33	18	4	19	5	677
48	220	90	29	1	0	0	1	341
49	270	101	37	6	2	2	2	420
50	412	242	41	2	3	0	1	701
51	369	293	75	6	5	5	5	758
52	573	313	37	7	2	7	12	951
53	605	243	135	7	1	14	10	1015
54	645	119	28	9	4	11	16	832
55	237	80	39	7	2	3	6	374
56	458	222	31	7	5	5	7	735
57	382	232	31	8	4	4	2	663
58	381	363	22	8	3	6	3	786
59	571	248	43	25	7	3	12	909
60	426	189	53	19	0	8	9	704
61	160	101	11	6	2	0	5	285
62	433	290	144	25	9	18	29	948
63	109	129	29	3	2	2	4	278
64	383	266	93	9	4	13	15	783
65	422	151	49	7	2	2	4	637
66	327	330	111	8	0	4	5	785
67	297	251	98	8	7	4	2	667
68	367	256	94	12	3	6	4	742
69	181	211	18	2	1	3	8	424
70	529	187	37	7	1	1	3	765

Contd....

Polling Station Level Election Results

Winner, Runner-up and 3rd Party Position & Winning Margin According to Polling Stations in Nirmal Assembly in Assembly Election (AE) under Adilabad Parliamentary Constituency in Telangana (2018)

Polling Station Number	Winner Party	Winner Votes (%)	Runner-up Party	Runner-up Votes (%)	Winning Margin Votes (%)	Third Party	Third Party Votes (%)	Other Votes (%)
71	INC	521 (59.41)	TRS	289 (32.95)	232 (26.46)	BJP	52 (5.93)	15 (1.71)
72	TRS	367 (52.58)	INC	279 (39.97)	88 (12.61)	BJP	23 (3.3)	29 (4.15)
73	TRS	180 (58.82)	INC	105 (34.31)	75 (24.51)	BJP	12 (3.92)	9 (2.94)
74	TRS	261 (47.11)	INC	234 (42.24)	27 (4.87)	BJP	30 (5.42)	29 (5.23)
75	TRS	358 (46.74)	INC	355 (46.34)	3 (0.4)	BJP	29 (3.79)	24 (3.13)
76	TRS	433 (56.09)	INC	268 (34.72)	165 (21.37)	BJP	46 (5.96)	25 (3.24)
77	TRS	585 (64)	INC	246 (26.91)	339 (37.09)	BJP	57 (6.24)	26 (2.84)
78	TRS	263 (56.44)	INC	174 (37.34)	89 (19.1)	BJP	13 (2.79)	16 (3.43)
79	TRS	303 (55.7)	INC	162 (29.78)	141 (25.92)	BJP	56 (10.29)	23 (4.23)
80	TRS	319 (58.42)	INC	140 (25.64)	179 (32.78)	BJP	65 (11.9)	22 (4.03)
81	TRS	381 (43.54)	INC	333 (38.06)	48 (5.48)	BJP	137 (15.66)	24 (2.74)
82	BJP	460 (53.68)	INC	204 (23.8)	256 (29.88)	TRS	175 (20.42)	18 (2.1)
83	TRS	108 (49.77)	BJP	57 (26.27)	51 (23.5)	INC	36 (16.59)	16 (7.37)
84	TRS	249 (44.62)	BJP	202 (36.2)	47 (8.42)	INC	91 (16.31)	16 (2.87)
85	TRS	182 (42.23)	BJP	129 (29.93)	53 (12.3)	INC	102 (23.67)	18 (4.18)
86	TRS	541 (61.55)	INC	155 (17.63)	386 (43.92)	BJP	146 (16.61)	37 (4.21)
87	TRS	537 (65.33)	INC	168 (20.44)	369 (44.89)	BJP	87 (10.58)	30 (3.65)
88	TRS	312 (49.52)	INC	267 (42.38)	45 (7.14)	BJP	27 (4.29)	24 (3.81)
89	TRS	324 (48.8)	INC	237 (35.69)	87 (13.11)	BJP	82 (12.35)	21 (3.16)
90	TRS	342 (53.77)	INC	203 (31.92)	139 (21.85)	BJP	64 (10.06)	27 (4.25)
91	TRS	255 (44.58)	INC	210 (36.71)	45 (7.87)	BJP	79 (13.81)	28 (4.9)
92	TRS	480 (65.84)	INC	194 (26.61)	286 (39.23)	BJP	31 (4.25)	24 (3.29)
93	TRS	377 (65.22)	INC	172 (29.76)	205 (35.46)	BJP	20 (3.46)	9 (1.56)
94	TRS	574 (57.34)	INC	319 (31.87)	255 (25.47)	BJP	62 (6.19)	46 (4.6)
95	TRS	539 (62.1)	INC	259 (29.84)	280 (32.26)	BJP	38 (4.38)	32 (3.69)
96	TRS	497 (57.59)	INC	301 (34.88)	196 (22.71)	BJP	37 (4.29)	28 (3.24)
97	TRS	239 (43.06)	INC	217 (39.1)	22 (3.96)	BJP	72 (12.97)	27 (4.86)
98	TRS	433 (51.86)	INC	316 (37.84)	117 (14.02)	BJP	65 (7.78)	21 (2.51)
99	TRS	296 (47.13)	INC	292 (46.5)	4 (0.63)	BJP	21 (3.34)	19 (3.03)
100	INC	293 (45.92)	TRS	291 (45.61)	2 (0.31)	BJP	43 (6.74)	11 (1.72)
101	TRS	469 (52.93)	INC	330 (37.25)	139 (15.68)	BJP	52 (5.87)	35 (3.95)
102	INC	165 (43.19)	TRS	156 (40.84)	9 (2.35)	BJP	35 (9.16)	26 (6.81)
103	TRS	509 (59.6)	BJP	164 (19.2)	345 (40.4)	INC	158 (18.5)	23 (2.69)
104	TRS	528 (64.63)	INC	168 (20.56)	360 (44.07)	BJP	96 (11.75)	25 (3.06)
105	TRS	393 (63.49)	INC	132 (21.32)	261 (42.17)	BJP	66 (10.66)	28 (4.52)

Contd....

Socio-Economic Amenities - Rural

Access to Education Facilities

Particulars	Number of Villages (% of Population)				
	Available	Not Available	If Not Available (Distance of Nearest Facility)		
			A	B	C
Govt. Primary School	123 (98)	11 (2)	0 (0)	2 (0)	0 (0)
Private Primary School	32 (40)	102 (60)	1 (0)	0 (0)	0 (0)
Govt. Middle School	63 (71)	71 (29)	40 (16)	25 (6)	1 (1)
Private Middle School	11 (16)	123 (84)	0 (0)	0 (0)	0 (0)
Govt. Secondary School	39 (57)	95 (43)	45 (21)	40 (18)	9 (3)
Private Secondary School	3 (3)	131 (97)	0 (0)	0 (0)	0 (0)
Govt. Senior Secondary School	5 (11)	129 (89)	10 (8)	50 (36)	47 (27)
Private Senior Secondary School	3 (5)	131 (95)	7 (4)	8 (9)	6 (3)
Govt. Arts and Science Degree College	0 (0)	134 (100)	7 (4)	34 (25)	70 (50)
Private Arts and Science Degree College	2 (5)	132 (95)	7 (4)	8 (9)	6 (3)
Govt. Engineering College	0 (0)	134 (100)	0 (0)	0 (0)	0 (0)
Private Engineering College	1 (2)	133 (98)	7 (4)	22 (16)	104 (78)
Govt. Medicine College	0 (0)	134 (100)	0 (0)	0 (0)	134 (100)
Private Medicine College	0 (0)	134 (100)	0 (0)	0 (0)	0 (0)
Govt. Management Institute	0 (0)	134 (100)	0 (0)	0 (0)	0 (0)
Private Management Institute	0 (0)	134 (100)	8 (6)	35 (26)	91 (68)
Govt. Polytechnic	0 (0)	134 (100)	7 (4)	35 (26)	91 (68)
Private Polytechnic	0 (0)	134 (100)	1 (2)	0 (0)	0 (0)
Govt. Vocational Training School/ITI	0 (0)	134 (100)	8 (6)	35 (26)	91 (68)
Private Vocational Training School/ITI	0 (0)	134 (100)	0 (0)	0 (0)	0 (0)
Govt. Non Formal Training Centre	0 (0)	134 (100)	8 (6)	35 (26)	91 (68)
Private Non Formal Training Centre	0 (0)	134 (100)	0 (0)	0 (0)	0 (0)
Govt. School For Disabled	0 (0)	134 (100)	8 (6)	31 (23)	95 (71)
Private School For Disabled	0 (0)	134 (100)	0 (0)	0 (0)	0 (0)
Government Others	0 (0)	134 (100)	0 (0)	0 (0)	0 (0)
Private Others	0 (0)	134 (100)	0 (0)	0 (0)	0 (0)

Note : Distance A : Less than 5 km; B : Between 5-10 km; C : 10+ km.; Source : Data Analysis is based on 2011 Census.

DISCLAIMER

The Terms of Use and Disclaimer of Datanet India Private Limited (hereinafter referred to as "Datanet") for use of this analysis report of **Nirmal Assembly Constituency (Nirmal Vidhan Sabha)** :-

1. **Assembly Factbook™** is a Registered Trade Mark owned by Datanet.
2. All the maps are sketched and graphical representation only and have not been drawn to the scale and also not to represent the actual geographical area or boundary of the unit.
3. The data for the aforesaid analysis is based on authentic sources and has been culled from the various publications of Census, CSO and NSSO for district and block level data, various central and state government departments, Central & State Elections Commissions and the concerned Returning Officers' releases, Electoral Rolls, Election results and allied publications, internal assessment, surveys, estimates and analysis. Therefore, certain adjustment of data at micro level may have been done to arrive closer to the macro data.
4. Data have been provided on an "As Is" and "As AVAILABLE" basis
5. The colours shown in the maps or diagram and charts of a particular party, alliance or AC are indicative and do not represent them.
6. This publication which includes maps, sheets, graphs and data would be the property under copyright of Datanet only. The user may use these for its internal study, analysis and research purposes. It's public display, re-selling or any commercial uses by the user are not allowed.
7. Datanet has taken due care and caution in compilation and processing of data and allied information, but does not guarantee the accuracy, adequacy or completeness of any information/analysis and will be not responsible for any errors or omissions or for the results obtained from the use of such information/analysis.
8. All the contents for the publication have been culled from various authentic sources and Datanet reasonably believes such sources to be reliable, but does not make any representations, express or implied as to the accuracy or fitness of use of such information. The information or contents of the information/analysis do not constitute advice and should not be relied upon in making (or refraining from making) any decision. Any reliance placed upon the information provided by Datanet is the sole responsibility and strictly at the user's risk.
9. In no event will Datanet be liable for any damages (including, without limitation, damages for loss of business projects, or loss of profits) arising in contract, tort or otherwise from the use of or inability to use any of its contents, or from any action taken (or refrained from being taken) as a result of using the analysis or any of its contents. Datanet its directors, owners, editors, officials, employees, distributor and agents or any associate will not be liable for any errors in the information contained or any consequences arising from the use of the contents of the provided information/analysis.
10. If any provision of these terms and conditions is held invalid or illegal or unenforceable for any reason by any court of competent jurisdiction, such provision shall be severed and the remainder of provisions of the terms and conditions shall continue in full force and effect as if the Term of Use had been executed with the invalid, illegal or unenforceable provision eliminated.
11. If there are any discrepancies in the information provided, please bring it to attention of Datanet for suitable rectification measures.

Buy Online This Complete Book At
Datanet India eBooks Store

www.indiastatpublications.com

or go directly at

[http://www.indiastatpublications.com/
Assembly_factbook/Telangana/Adilabad/ Nirmal](http://www.indiastatpublications.com/Assembly_factbook/Telangana/Adilabad/Nirmal)

 **indiastat**elections

ISBN : 978-93-6219-015-4



9 789362 190154