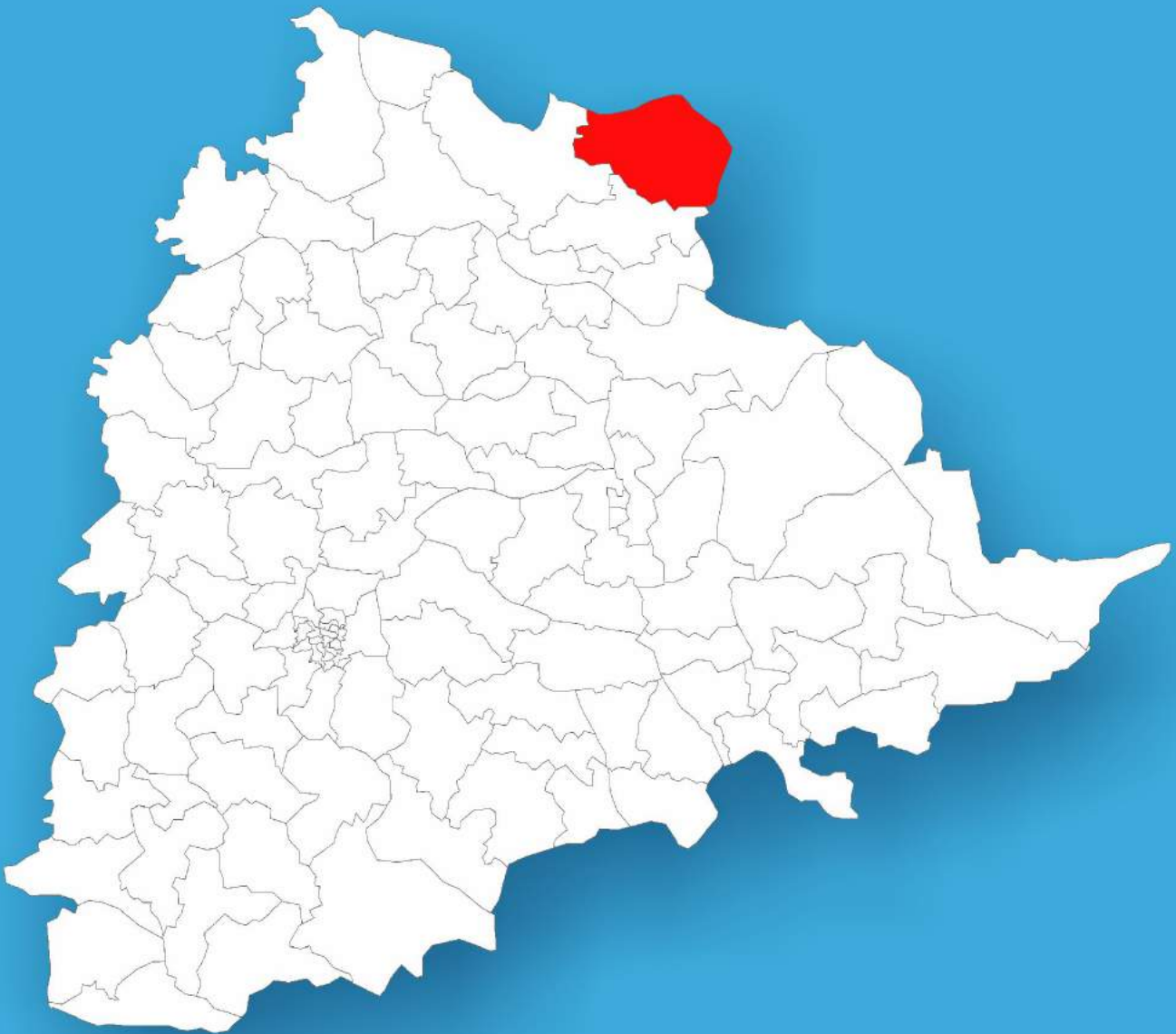




Telangana

# Assembly Factbook™

Sirpur Assembly Constituency



Key Electoral Data of Sirpur  
Assembly Constituency (Vidhan Sabha)

Telangana  
**Assembly Factbook**<sup>TM</sup>  
Sirpur Assembly Constituency



Sirpur Vidhan Sabha

## **Editor & Director**

Dr. R.K. Thukral

## **Research Editor**

Dr. Shafeeq Rahman

## **Compiled, Researched and Published by Datanet India Pvt. Ltd.**

D-100, 1st Floor,

Okhla Industrial Area, Phase-I,  
New Delhi- 110020.

Ph.: 91-11- 43580781-84

Email : support@indiastatpublications.com

Website : www.indiastatelections.com

## **Online Book Store :**

www.indiastatpublications.com

**Report No. :** AFB/TS-001-0123

**ISBN :** 978-93-5293-138-5

**First Edition :** January, 2018

**Sixth Updated Edition :** January, 2023

**Price :** Rs. 11500/-

US\$ 310

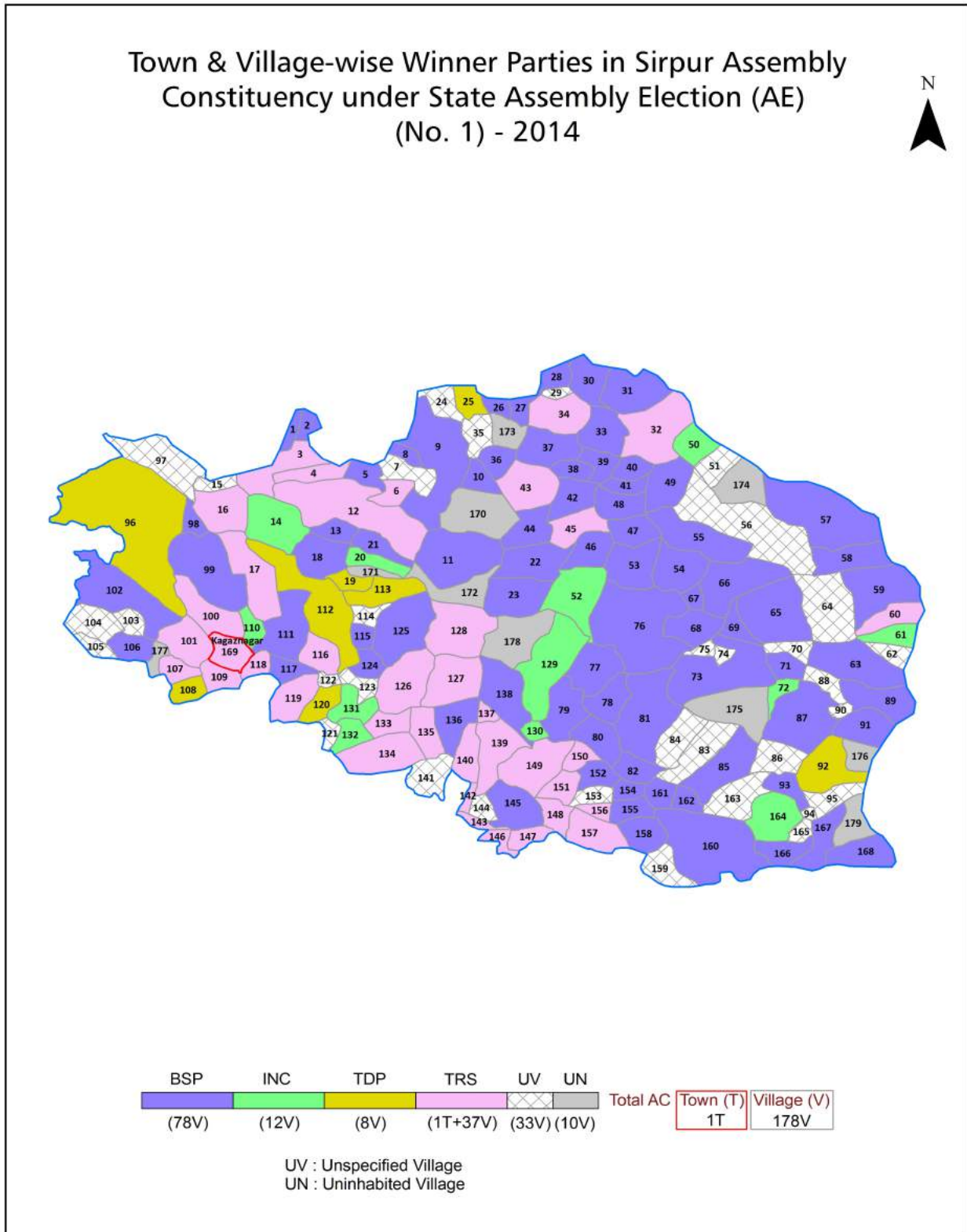
**© Datanet India Pvt. Ltd.**

All rights reserved. No part of this book may be reproduced, stored in a retrieval system or transmitted in any form or by any means, mechanical photocopying, photographing, scanning, recording or otherwise without the prior written permission of the publisher. Please refer to Disclaimer at page no. 219 for the use of this publication.

Printed in India

No.	Particulars	Page No.
	<b>Introduction</b>	
1	Assembly Constituency - (Vidhan Sabha) at a Glance   Features of Assembly as per Delimitation Commission of India (2008)	1-2
	<b>Location and Political Maps</b>	
2	Location Map   Boundaries of Assembly Constituency - (Vidhan Sabha) in District   Boundaries of Assembly Constituency under Parliamentary Constituency - (Lok Sabha)   Town & Village-wise Winner Parties- 2019-PE, 2018-AE, 2014-PE, 2014-AE, 2009-PE and 2009-AE	3-11
	<b>Administrative Setup (2011)</b>	
3	District   Sub-district   Towns   Villages   Inhabited Villages   Uninhabited Villages   Village Panchayat   Intermediate Panchayat	12-20
	<b>Demographics (2011)</b>	
4	Population   Households   Rural/Urban Population   Towns and Villages by Population Size   Sex Ratio (Total & 0-6 Years)   Religious Population   Social Population   Literacy Rate	21-22
	<b>Electoral Features</b>	
5	Important Dates of Last Elections Held   Electors by Gender   Service Electors   Voters   Voters Turnout   Polling Stations & Average Number of Electors per Polling Station   Electors by Age Group   Present Elected Representatives	23-28
	<b>Historical Summary Election Results</b>	
6	Vote Share of Major Parties   Winning Margin (Number & Percentage)   Polarity of Parties   Summary Result of Assembly Segment of Parliamentary Election 2019, 2014, 2009, 2004 and 1999   Summary Result of Assembly Elections 2018, 2014, 2009, 2004, 1999, 1994, 1989, 1985, 1983, 1978, 1972, 1967, 1962 and 1957	29-51
	<b>Polling Station Level Election Results</b>	
7	Name and Number of Polling Station 2019-PE, 2018-AE, 2014-PE, 2014-AE, 2009-PE and 2009-AE   Polling Station-wise Electors, Voters & Voters Turnout 2019-PE, 2018-AE, 2014-PE, 2014-AE, 2009-PE and 2009-AE   Polling Station wise Elections Results 2019-PE, 2018-AE, 2014-PE, 2014-AE, 2009-PE and 2009-AE	52-199
	<b>Share of Assembly Constituency</b>	
8	Share of Assembly Constituency - (Vidhan Sabha) in State, District and Parliamentary Constituency - (Lok Sabha)	200
	<b>Socio-Economic Amenities (2011)</b>	
9	Access to Administrative Units   Agricultural, Manufacturing and Industrial Commodities   Demographic Indicators   Education   Health & Manpower   Drinking Water Supply   Sanitation   Entertainment and Recreations Infrastructure   Power   Food Allocation Distribution and Marketing of Agriculture Commodities Infrastructure   Transport and Road Infrastructure   Communication   Banking and Financial Services   Land Use   Irrigation Source	202-216
10	<b>Abbreviation &amp; Sources</b>	217-218
11	<b>Disclaimer</b>	219

Location & Political Map



## Administrative Setup

### List of Village Panchayat & Intermediate Panchayat (Block) Name - 2011

Village Name	Village Panchayat Name	Intermediate Panchayat Name
Achalli	Chintakunta	Sirpur (T)
Adepalle	Dabba	Sirpur (T)
Agarguda	Penchikalpet	Bejjur
Ainam	Ainam	Dahegaon
Amargonda	Chinnaraspalle	Dahegaon
Ambhaghat	Kukuda	Bejjur
Andavelli	Andavelli	Kagaznagar
Ankhoda	Gannaram	Kagaznagar
Ankusapur	Vanjiri	Kagaznagar
Babapur	Babapur	Kouthala
Babasagar	Babasagar	Kouthala
Balaji Ankoda	Balaji Ankoda	Kouthala
Bareguda	Boregaon	Kagaznagar
Beebra	Beebra	Dahegaon
Bejjur	Bejjur	Bejjur
Bhalepalle	Tatipalle	Kouthala
Bhamanagar	Chandrapalle	Dahegaon
Bhatpalle	Bhatpalle	Kagaznagar
Bhogaram	Vodduguda	Dahegaon
Bhupalapatnam	Bhupalapatnam	Sirpur (T)
Bodepalle	Bodepalle	Kagaznagar
Bombaiguda	Bombaiguda	Bejjur
Boregaon	Kosini	Kagaznagar
Boregaon	Bodapally	Kagaznagar
Borlakunta	Kothmir	Dahegaon
Brahmanchichal	Vodduguda	Dahegaon
Burepalle	Gangapur	Kouthala
Buruguda	Gudem	Bejjur
Chandrapalle	Chandrapalle	Dahegaon

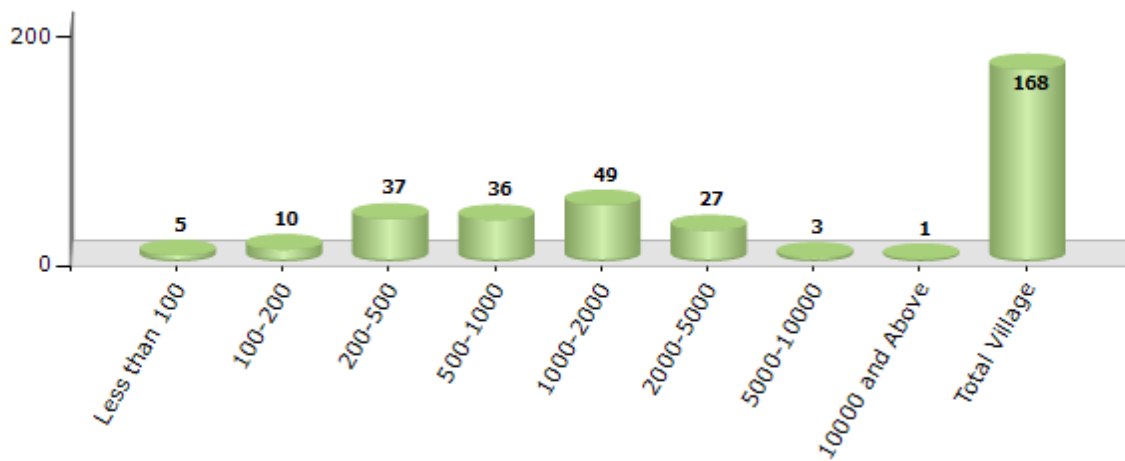
Contd....

## Demographics

### Number of Villages by Population Size - 2011

Less than 100	100-200	200-500	500-1000	1000-2000	2000-5000	5000-10000	10000 and Above	Total Village
5	10	37	36	49	27	3	1	168

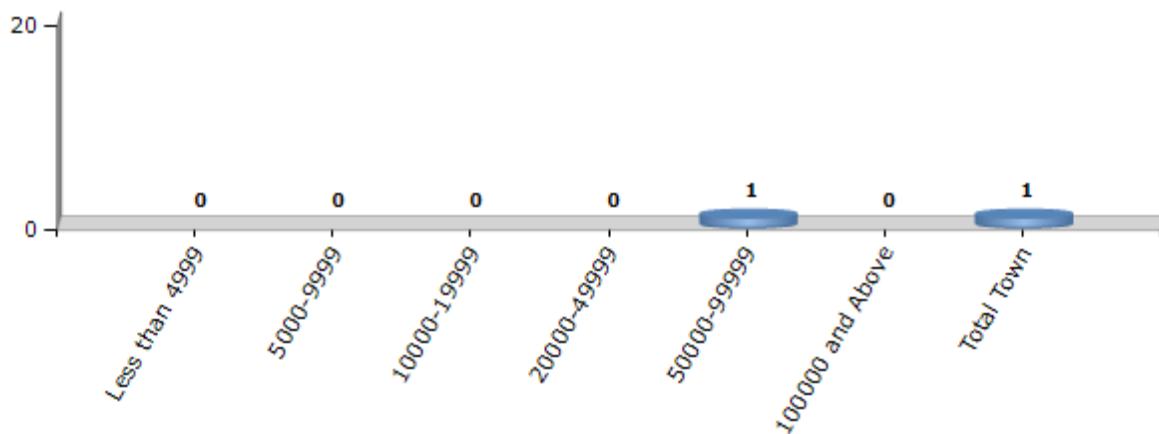
Number of Villages by Population Size - 2011



### Number of Towns by Population Size - 2011

Less than 4999	5000-9999	10000-19999	20000-49999	50000-99999	100000 and Above	Total Town
0	0	0	0	1	0	1

Number of Towns by Population Size - 2011

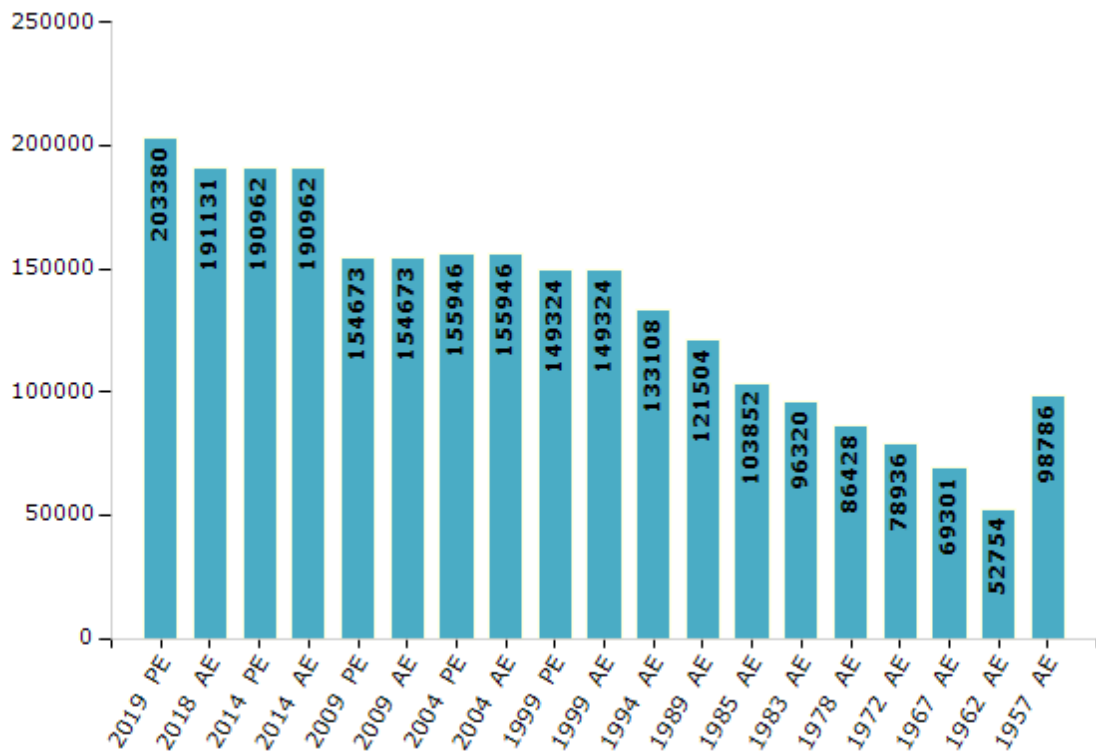


## Electoral Features

### Electors by Male & Female

Year	Male	Female	Others	Total	Year	Male	Female	Others	Total
2019 PE	102577	100800	3	203380	1994 AE	66517	66591	-	133108
2018 AE	96778	94323	30	191131	1989 AE	61521	59983	-	121504
2014 PE	96580	94354	28	190962	1985 AE	52581	51271	-	103852
2014 AE	96580	94354	28	190962	1983 AE	48197	48123	-	96320
2009 PE	78116	76557	-	154673	1978 AE	43358	43070	-	86428
2009 AE	78116	76557	-	154673	1972 AE	40032	38904	-	78936
2004 PE	77406	78540	-	155946	1967 AE	-	-	-	69301
2004 AE	77406	78540	-	155946	1962 AE	-	-	-	52754
1999 PE	74236	75088	-	149324	1957 AE	-	-	-	98786
1999 AE	74236	75088	-	149324	1955 AE	-	-	-	-

Number of Electors



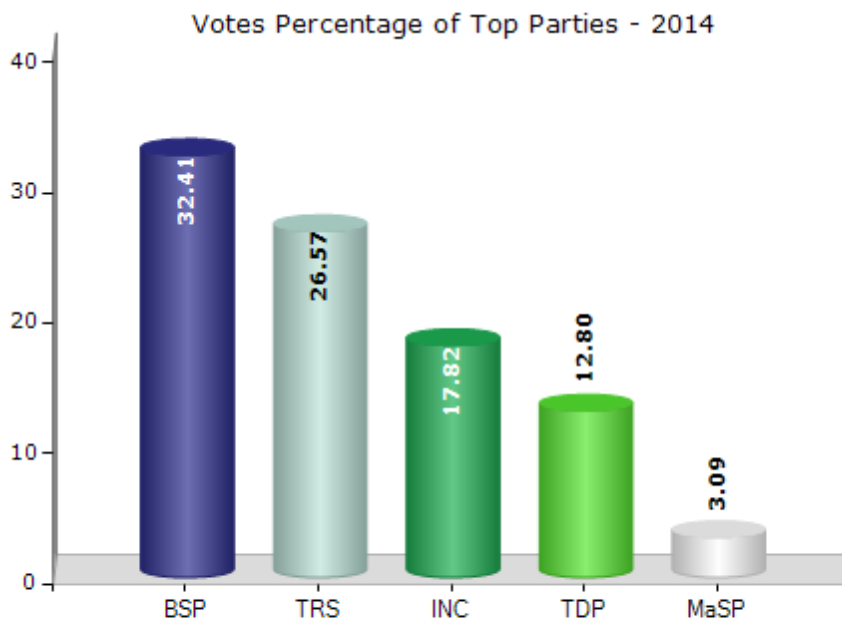
Note : AE : Assembly Election, PE : Assembly Segment of Parliamentary Election



## Historical Summary Election Results

### Summary Result of Assembly Election - 2014

Candidate Name	Party	Votes	Votes %
Koneru Konappa	BSP	49033	32.41
Kaveti Sammaiah	TRS	40196	26.57
Kokkerala Prem Sagar Rao	INC	26955	17.82
Raavi Srinivas Rao	TDP	19359	12.8
M.D Razi Hyder.	MaSP	4675	3.09
Mohammad Jabbar Khan.	IND	3769	2.49
Durgam. Shyam Rao	IND	1614	1.07
Murali Krishna.R.	IND	1263	0.83
M.Ramchander	IND	933	0.62
Lendugure Mengaji Patel	BCUF	923	0.61
Shabbir Hussain	YSRCP	812	0.54
	NOTA	1756	1.16



## Polling Station Level Election Results

### Number and Name of Polling Stations (PS) (2018 AE)

Number of Polling Stations	Name of Polling Stations	Number of Polling Stations	Name of Polling Stations
1	Gram Panchayat Office Malini,Malini	22	Z P S S Areguda H/o Mosam Room No-1/2,Areguda H/o.Mosam
2	T W Primary School,Regulguda	23	Z P S S Areguda H/o Mosam Room No-1/2,Areguda H/o.Mosam
3	Mandal Parishad Primary School, Kosini,Kosini	24	Mandal Parishad Upper Primary School.,Kadamba
4	Mandal Parishad Primary School, Kosini,Kosini	25	M.P.U.P.S. Gangannaguda,Vallakonda
5	Z.P.Secondary School Room No. 6,Chintaguda	26	Mandal Parishad Upper Primary School,,Gajjiguda H/o. Nagampet
6	Zilla Parishad Secondary School , Room no. 4,Chinthaguda	27	Zilla Parishad Secondary School, Raspally,Raspalli
7	Mandal Parishad Primary School (East wing), Room No. 4,Easgaon	28	Zilla Parishad Secondary School, Raspally,Raspalli
8	Mandal Parishad Primary School (East wing), Room No. 2,Easgon	29	Mandal Parishad Primary School,Sarsala
9	Mandal Parishad Primary School (East wing), Room No. 4,Easgaon	30	Mandal Parishad Primary School,Guntlapet
10	Government Upper Primary School, Room no. 6,Nazurlnagar, Village No.12	31	Mandal Parishadh Primary School North-West Side,Pothepalli
11	Government Upper Primary School, Room no. 6,Nazurlnagar, Village No.12	32	Mandal Parishad Upper Primary School,R.No.2,Bareguda
12	Government Upper Primary School, Room no. 6,Nazurlnagar, Village No.12	33	Mandal Parishad Upper Primary School,R.No.2,Bareguda
13	Government Upper Primary School, Room no. 3,Nazurlnagar, Village No.12	34	Mandal Parishad Primary School,East/ West,Bhatpalli
14	Govt.Primary School,Nazurlnagar Village No. 3	35	Mandal Parishad Primary School,East/ West,Bhatpalli
15	Govt.Primary School,Nazurlnagar Village No. 3	36	Z P Secondary School,Bhatpalli
16	Government Upper Primary School, Room no. 4,Nazurlnagar-Vilg.No.5	37	Mandal Parishad Primary School, Room No. 4,Andavelli
17	Mandal Parishad Primary School, Class Room No. 2,Nazurlnagar, Village No.05	38	Mandal Parishad Primary School, Room No. 5,Andavelli
18	Govt. Primary School .,Nazrulnagar-09	39	Mandal Parishad Upper Primary School,Bodepalli
19	Govt. Primary School,Nazrulnagar-Vg-10	40	Mandal Parishad Primary School Jagganathpur,Jagganathpur
20	Mandal Parishad Primary School,Ankhoda	41	Govt..P.S. Sanjivaiah Colony,Kagaznagar
21	Z P SECONDERY School,Gannaram	42	Govt..P.S. Sanjivaiah Colony,Kagaznagar

Contd....

**Polling Station Level Election Results**

**Polling Station-wise Votes Secured by Overall Top Five Parties in Sirpur Assembly in Assembly Election (AE) under Adilabad Parliamentary Constituency in Telangana (2018)**

Number of Polling Station	Winner - Koneru Konappa (TRS)	Runner-up - Dr. Palvai Harish Babu (INC)	3rd - Dr.Kottapelli Srinivas (BJP)	4th - Rraavi Srinwass (BSP)	5th - Tallapalli Thirupathi (IND)	NOTA	Other	Total Votes Secured
36	454	317	29	5	26	8	15	854
37	258	253	17	7	20	5	28	588
38	347	243	8	4	16	2	14	634
39	405	321	59	27	28	7	18	865
40	204	169	20	23	8	6	35	465
41	306	222	53	12	2	4	6	605
42	481	302	43	21	4	10	13	874
43	411	293	76	25	2	2	13	822
44	521	274	21	10	10	2	9	847
45	146	84	9	3	1	2	2	247
46	466	213	14	10	3	4	15	725
47	428	315	20	23	9	5	8	808
48	427	201	43	10	6	2	5	694
49	487	267	35	27	6	6	13	841
50	235	128	16	23	6	2	9	419
51	432	259	23	8	4	7	12	745
52	278	214	23	8	5	5	7	540
53	258	188	25	22	3	3	2	501
54	303	265	24	23	6	5	13	639
55	582	267	34	19	5	8	16	931
56	454	222	38	18	4	12	11	759
57	532	304	54	33	21	9	20	973
58	532	282	13	9	10	11	15	872
59	292	142	13	2	7	8	18	482
60	572	240	28	22	5	2	7	876
61	553	182	31	11	7	4	6	794
62	767	301	34	7	13	7	16	1145
63	571	247	31	32	8	14	20	923
64	540	190	20	13	13	2	9	787
65	191	104	9	7	1	2	6	320
66	457	298	32	11	9	9	13	829
67	187	178	21	4	1	6	9	406
68	585	273	28	11	2	3	9	911
69	482	205	29	25	5	0	7	753
70	350	209	36	5	5	6	10	621

Contd....

## Polling Station Level Election Results

### Winner, Runner-up and 3rd Party Position & Winning Margin According to Polling Stations in Sirpur Assembly in Assembly Election (AE) under Adilabad Parliamentary Constituency in Telangana (2018)

Polling Station Number	Winner Party	Winner Votes (%)	Runner-up Party	Runner-up Votes (%)	Winning Margin Votes (%)	Third Party	Third Party Votes (%)	Other Votes (%)
71	TRS	271 (70.76)	INC	93 (24.28)	178 (46.48)	BJP	10 (2.61)	9 (2.35)
72	TRS	651 (66.56)	INC	239 (24.44)	412 (42.12)	BJP	39 (3.99)	49 (5.01)
73	TRS	239 (59.75)	INC	136 (34)	103 (25.75)	BJP	7 (1.75)	18 (4.5)
74	TRS	294 (56.21)	INC	180 (34.42)	114 (21.79)	BSP	26 (4.97)	23 (4.4)
75	TRS	334 (55.39)	INC	218 (36.15)	116 (19.24)	BJP	21 (3.48)	30 (4.98)
76	TRS	253 (55.48)	INC	150 (32.89)	103 (22.59)	BJP	24 (5.26)	29 (6.36)
77	TRS	215 (57.03)	INC	132 (35.01)	83 (22.02)	BSP	14 (3.71)	16 (4.24)
78	TRS	193 (56.1)	INC	113 (32.85)	80 (23.25)	BJP	13 (3.78)	25 (7.27)
79	TRS	451 (60.78)	INC	222 (29.92)	229 (30.86)	BSP	23 (3.1)	46 (6.2)
80	TRS	338 (49.06)	INC	289 (41.94)	49 (7.12)	BJP	23 (3.34)	39 (5.66)
81	TRS	283 (48.29)	INC	246 (41.98)	37 (6.31)	BSP	22 (3.75)	35 (5.97)
82	TRS	380 (58.1)	INC	210 (32.11)	170 (25.99)	BSP	39 (5.96)	25 (3.82)
83	TRS	331 (56.68)	INC	203 (34.76)	128 (21.92)	BSP	16 (2.74)	34 (5.82)
84	TRS	253 (48.84)	INC	207 (39.96)	46 (8.88)	BSP	13 (2.51)	45 (8.69)
85	TRS	627 (59.66)	INC	358 (34.06)	269 (25.6)	IND (TT)	15 (1.43)	51 (4.85)
86	TRS	147 (48.51)	INC	115 (37.95)	32 (10.56)	BSP	31 (10.23)	10 (3.3)
87	TRS	386 (61.27)	INC	197 (31.27)	189 (30)	BSP	20 (3.17)	27 (4.29)
88	TRS	534 (59.33)	INC	188 (20.89)	346 (38.44)	BSP	64 (7.11)	114 (12.67)
89	TRS	132 (48.35)	INC	107 (39.19)	25 (9.16)	BSP	8 (2.93)	26 (9.52)
90	TRS	638 (60.76)	INC	297 (28.29)	341 (32.47)	BSP	33 (3.14)	82 (7.81)
91	TRS	314 (49.61)	INC	138 (21.8)	176 (27.81)	BSP	58 (9.16)	123 (19.43)
92	INC	111 (46.64)	TRS	93 (39.08)	18 (7.56)	BSP	14 (5.88)	20 (8.4)
93	TRS	181 (52.01)	INC	80 (22.99)	101 (29.02)	IND (TT)	18 (5.17)	69 (19.83)
94	INC	354 (45.85)	TRS	255 (33.03)	99 (12.82)	BSP	101 (13.08)	62 (8.03)
95	TRS	232 (49.05)	INC	186 (39.32)	46 (9.73)	IND (TT)	18 (3.81)	37 (7.82)
96	INC	133 (37.78)	TRS	113 (32.1)	20 (5.68)	BJP	55 (15.63)	51 (14.49)
97	TRS	79 (44.63)	INC	75 (42.37)	4 (2.26)	BSP	13 (7.34)	10 (5.65)
98	INC	248 (53.91)	TRS	167 (36.3)	81 (17.61)	BSP	12 (2.61)	33 (7.17)
99	INC	245 (45.97)	TRS	231 (43.34)	14 (2.63)	BSP	14 (2.63)	43 (8.07)
100	INC	360 (46.21)	TRS	327 (41.98)	33 (4.23)	BSP	33 (4.24)	59 (7.57)
101	TRS	234 (45.7)	INC	214 (41.8)	20 (3.9)	BJP	37 (7.23)	27 (5.27)
102	INC	231 (47.24)	TRS	215 (43.97)	16 (3.27)	BSP	14 (2.86)	29 (5.93)
103	TRS	328 (45.87)	INC	303 (42.38)	25 (3.49)	BJP	24 (3.36)	60 (8.39)
104	INC	221 (47.02)	TRS	196 (41.7)	25 (5.32)	BJP	19 (4.04)	34 (7.23)
105	INC	482 (47.44)	TRS	389 (38.29)	93 (9.15)	BJP	39 (3.84)	106 (10.43)

Contd....

## Socio-Economic Amenities - Rural

### Access to Education Facilities

Particulars	Number of Villages (% of Population)				
	Available	Not Available	If Not Available (Distance of Nearest Facility)		
			A	B	C
Govt. Primary School	161 (99)	7 (1)	2 (0)	1 (0)	0 (0)
Private Primary School	29 (24)	139 (76)	0 (0)	0 (0)	0 (0)
Govt. Middle School	71 (67)	97 (33)	30 (9)	41 (12)	23 (9)
Private Middle School	8 (11)	160 (89)	0 (0)	0 (0)	0 (0)
Govt. Secondary School	35 (47)	133 (53)	33 (14)	66 (28)	34 (10)
Private Secondary School	0 (0)	168 (100)	0 (0)	0 (0)	0 (0)
Govt. Senior Secondary School	5 (11)	163 (89)	16 (10)	58 (38)	88 (39)
Private Senior Secondary School	0 (0)	168 (100)	1 (2)	0 (0)	0 (0)
Govt. Arts and Science Degree College	1 (2)	167 (98)	8 (10)	27 (23)	132 (66)
Private Arts and Science Degree College	0 (0)	168 (100)	0 (0)	0 (0)	0 (0)
Govt. Engineering College	0 (0)	168 (100)	0 (0)	0 (0)	0 (0)
Private Engineering College	0 (0)	168 (100)	0 (0)	0 (0)	168 (100)
Govt. Medicine College	0 (0)	168 (100)	0 (0)	0 (0)	168 (100)
Private Medicine College	0 (0)	168 (100)	0 (0)	0 (0)	0 (0)
Govt. Management Institute	0 (0)	168 (100)	0 (0)	0 (0)	0 (0)
Private Management Institute	0 (0)	168 (100)	0 (0)	0 (0)	168 (100)
Govt. Polytechnic	0 (0)	168 (100)	0 (0)	0 (0)	168 (100)
Private Polytechnic	0 (0)	168 (100)	0 (0)	0 (0)	0 (0)
Govt. Vocational Training School/ITI	0 (0)	168 (100)	4 (5)	7 (9)	145 (81)
Private Vocational Training School/ITI	0 (0)	168 (100)	0 (0)	5 (3)	7 (2)
Govt. Non Formal Training Centre	0 (0)	168 (100)	4 (5)	12 (12)	152 (83)
Private Non Formal Training Centre	0 (0)	168 (100)	0 (0)	0 (0)	0 (0)
Govt. School For Disabled	0 (0)	168 (100)	4 (5)	12 (12)	152 (83)
Private School For Disabled	0 (0)	168 (100)	0 (0)	0 (0)	0 (0)
Government Others	0 (0)	168 (100)	0 (0)	0 (0)	0 (0)
Private Others	0 (0)	168 (100)	0 (0)	0 (0)	0 (0)

Note : Distance A : Less than 5 km; B : Between 5-10 km; C : 10+ km.; Source : Data Analysis is based on 2011 Census.

## DISCLAIMER

The Terms of Use and Disclaimer of Datanet India Private Limited (hereinafter referred to as "Datanet") for use of this analysis report of **Sirpur Assembly Constituency (Sirpur Vidhan Sabha) :-**

1. **Assembly Factbook™** is a Registered Trade Mark owned by Datanet.
2. All the maps are sketched and graphical representation only and have not been drawn to the scale and also not to represent the actual geographical area or boundary of the unit.
3. The data for the aforesaid analysis is based on authentic sources and has been culled from the various publications of Census, CSO and NSSO for district and block level data, various central and state government departments, Central & State Elections Commissions and the concerned Returning Officers' releases, Electoral Rolls, Election results and allied publications, internal assessment, surveys, estimates and analysis. Therefore, certain adjustment of data at micro level may have been done to arrive closer to the macro data.
4. Data have been provided on an "As Is" and "As AVAILABLE" basis
5. The colours shown in the maps or diagram and charts of a particular party, alliance or AC are indicative and do not represent them.
6. This publication which includes maps, sheets, graphs and data would be the property under copyright of Datanet only. The user may use these for its internal study, analysis and research purposes. It's public display, re-selling or any commercial uses by the user are not allowed.
7. Datanet has taken due care and caution in compilation and processing of data and allied information, but does not guarantee the accuracy, adequacy or completeness of any information/analysis and will be not responsible for any errors or omissions or for the results obtained from the use of such information/analysis.
8. All the contents for the publication have been culled from various authentic sources and Datanet reasonably believes such sources to be reliable, but does not make any representations, express or implied as to the accuracy or fitness of use of such information. The information or contents of the information/analysis do not constitute advice and should not be relied upon in making (or refraining from making) any decision. Any reliance placed upon the information provided by Datanet is the sole responsibility and strictly at the user's risk.
9. In no event will Datanet be liable for any damages (including, without limitation, damages for loss of business projects, or loss of profits) arising in contract, tort or otherwise from the use of or inability to use any of its contents, or from any action taken (or refrained from being taken) as a result of using the analysis or any of its contents. Datanet its directors, owners, editors, officials, employees, distributor and agents or any associate will not be liable for any errors in the information contained or any consequences arising from the use of the contents of the provided information/analysis.
10. If any provision of these terms and conditions is held invalid or illegal or unenforceable for any reason by any court of competent jurisdiction, such provision shall be severed and the remainder of provisions of the terms and conditions shall continue in full force and effect as if the Term of Use had been executed with the invalid, illegal or unenforceable provision eliminated.
11. If there are any discrepancies in the information provided, please bring it to attention of Datanet for suitable rectification measures.

**Buy Online This Complete Book At**  
**Datanet India eBooks Store**

[www.indiastatpublications.com](http://www.indiastatpublications.com)

or go directly at

[http://www.indiastatpublications.com/  
Assembly\\_factbook/Telangana/Adilabad/ Sirpur](http://www.indiastatpublications.com/Assembly_factbook/Telangana/Adilabad/Sirpur)

 **india**stat**elections**

ISBN : 978-93-5293-138-5



9 789352 193138 5