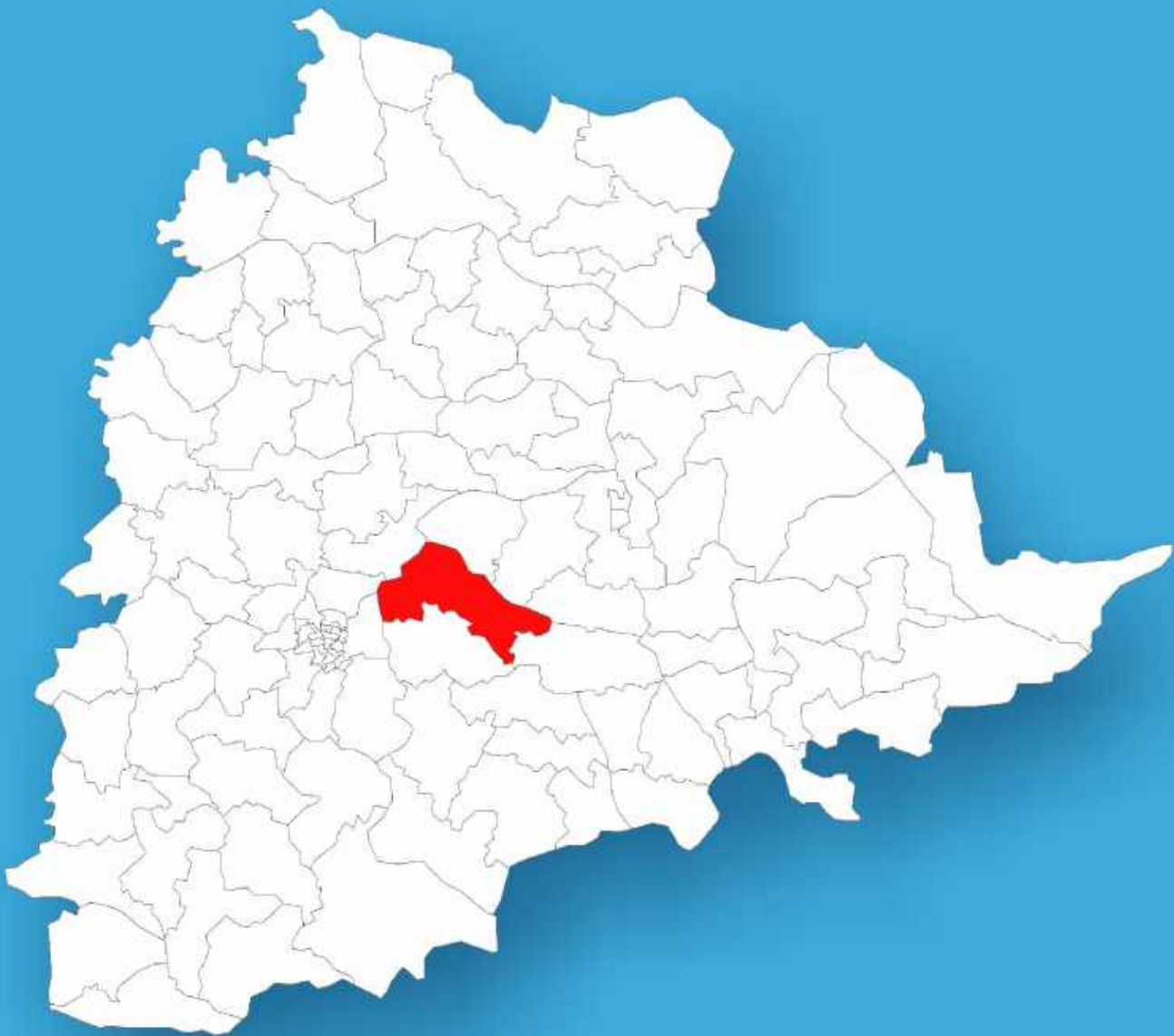




Telangana

Assembly Factbook™

Alair Assembly Constituency



Key Electoral Data of Alair
Assembly Constituency (Vidhan Sabha)

Telangana
Assembly FactbookTM
Alair Assembly Constituency



Alair Vidhan Sabha

Editor & Director

Dr. R.K. Thukral

Research Editor

Dr. Shafeeq Rahman

Compiled, Researched and Published by Datanet India Pvt. Ltd.

D-100, 1st Floor,

Okhla Industrial Area, Phase-I,

New Delhi- 110020.

Ph.: 91-11- 43580781-84

Email : support@indiastatpublications.com

Website : www.indiastatelections.com

Online Book Store :

www.indiastatpublications.com

Report No. : AFB/TS-097-0125

ISBN : 978-93-6219-097-0

First Edition : January, 2018

Eighth Updated Edition : January, 2025

Price : Rs.11500/-

US\$ 310

© Datanet India Pvt. Ltd.

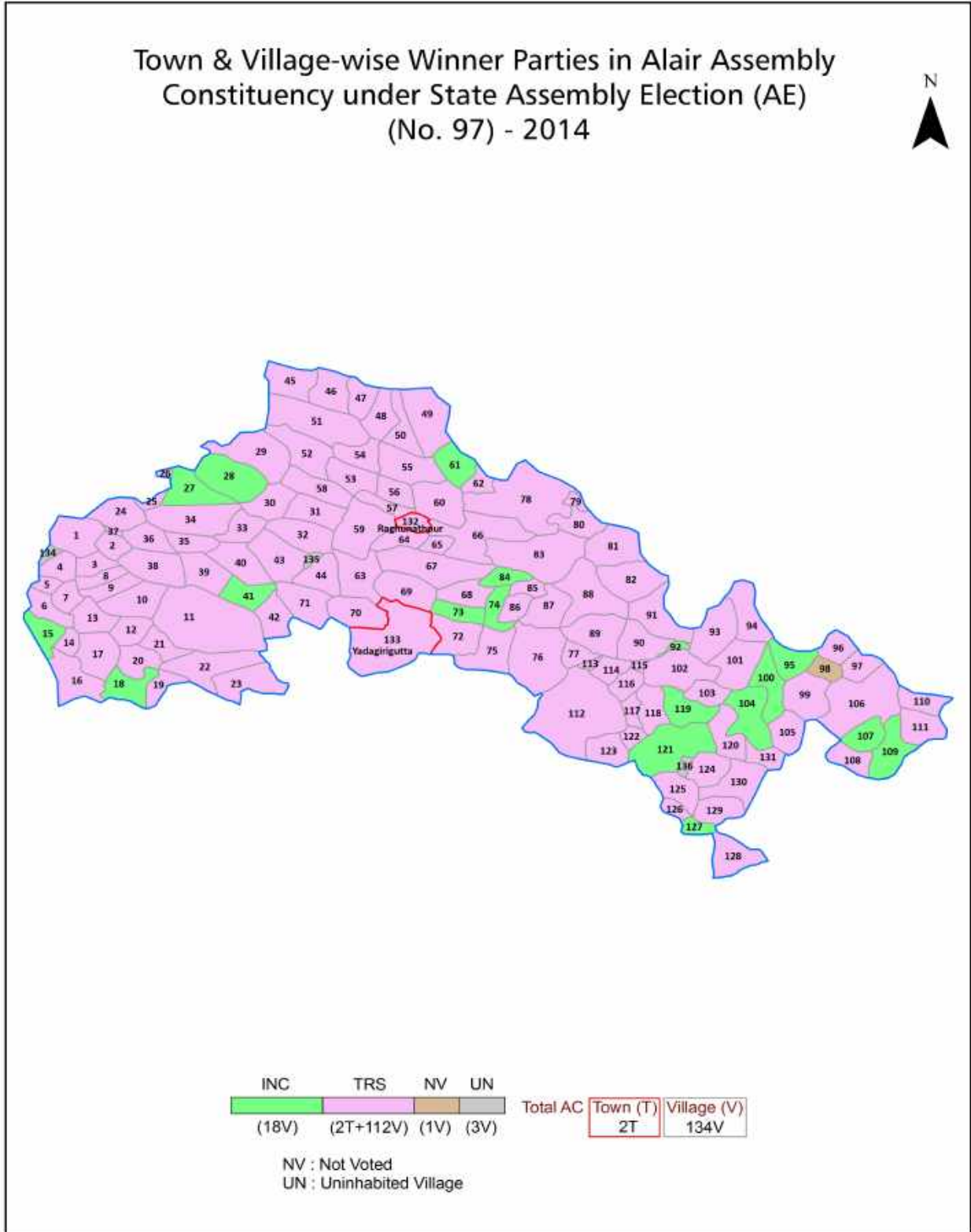
All rights reserved. No part of this book may be reproduced, stored in a retrieval system or transmitted in any form or by any means, mechanical photocopying, photographing, scanning, recording or otherwise without the prior written permission of the publisher. Please refer to Disclaimer at page no. 247 for the use of this publication.

Printed in India

Contents

No.	Particulars	Page No.
1	Introduction Assembly Constituency - (Vidhan Sabha) at a Glance Features of Assembly as per Delimitation Commission of India (2008)	1-2
2	Location and Political Maps Location Map Boundaries of Assembly Constituency - (Vidhan Sabha) in District Boundaries of Assembly Constituency under Parliamentary Constituency - (Lok Sabha) Town & Village-wise Winner Parties- 2024-PE, 2023-AE, 2019-PE, 2018-AE, 2014-PE, 2014-AE, 2009-PE and 2009-AE	3-11
3	Administrative Setup (2011) District Sub-district Towns Villages Inhabited Villages Uninhabited Villages Village Panchayat Intermediate Panchayat	12-19
4	Demographics (2011) Population Households Rural/Urban Population Towns and Villages by Population Size Sex Ratio (Total & 0-6 Years) Religious Population Social Population Literacy Rate	20-21
5	Electoral Features Important Dates of Last Elections Held Electors by Gender Service Electors Voters Voters Turnout Polling Stations & Average Number of Electors per Polling Station Electors by Age Group Present Elected Representatives	22-27
6	Historical Summary Election Results Vote Share of Major Parties Winning Margin (Number & Percentage) Polarity of Parties Summary Result of Assembly Segment of Parliamentary Election 2024, 2019, 2014, 2009, 2004 and 1999 Summary Result of Assembly Elections 2023, 2018, 2014, 2009, 2004, 1999, 1994, 1989, 1985, 1983, 1978, 1972, 1967, 1962 and 1957	28-50
7	Polling Station Level Election Results Name and Number of Polling Station 2024-PE, 2023-AE, 2019-PE, 2018-AE, 2014-PE, 2014-AE, 2009-PE and 2009-AE Polling Station-wise Electors, Voters & Voters Turnout 2024-PE, 2023-AE, 2019-PE, 2018-AE, 2014-PE, 2014-AE, 2009-PE and 2009-AE Polling Station wise Elections Results 2024-PE, 2023-AE, 2019-PE, 2018-AE, 2014-PE, 2014-AE, 2009-PE and 2009-AE	51-227
8	Share of Assembly Constituency Share of Assembly Constituency - (Vidhan Sabha) in State, District and Parliamentary Constituency - (Lok Sabha)	228
9	Socio-Economic Amenities (2011) Access to Administrative Units Agricultural, Manufacturing and Industrial Commodities Demographic Indicators Education Health & Manpower Drinking Water Supply Sanitation Entertainment and Recreations Infrastructure Power Food Allocation Distribution and Marketing of Agriculture Commodities Infrastructure Transport and Road Infrastructure Communication Banking and Financial Services Land Use Irrigation Source	230-244
10	Abbreviation & Sources	245-246
11	Disclaimer	247

Location & Political Map



Administrative Setup

List of Village Panchayat & Intermediate Panchayat (Block) Name - 2011

Village Name	Village Panchayat Name	Intermediate Panchayat Name
Alair	Alair	Alair
Ambala	Ambala	Gundala
Amman Bole	Amman Bole	Alair
Anantaram	Anantaram	Gundala
Atmakur	Atmakur	Atmakur (M)
Bahadurpet	Bahadurpet	Alair
Bandakindi Palle	Bandakindi Palle	Bommalararamam
Bandakotha Palle	Bandakotha Palle	Gundala
Basanthapur	Basanthapur	Rajapet
Begumpet	Begumpet	Rajapet
Boin Palle	Boin Palle	Bommalararamam
Bommalararamam	Bommalararamam	Bommalararamam
Bondugula	Bondugula	Rajapet
Brahman Palle	Brahman Palle	Gundala
Burugu Palle	Burugu Palle	Rajapet
Chada	Chada	Atmakur (M)
Challur	Challur	Rajapet
Chamapur	Chamapur	Atmakur (M)
Chande Palle	Chande Palle	Atmakur (M)
Cheekati Mamidi	Cheekati Mamidi	Bommalararamam
China Laxma Puram	China Laxma Puram	M.Turkapalle
Chinnakandukur	Chinnakandukur	Yadagirigutta
Choller	Choller	Yadagirigutta
Dathar Palle	Dathar Palle	Yadagirigutta
Dattai Palle	Dattai Palle	M.Turkapalle
Dharmaram	Dharmaram	M.Turkapalle
Dilawarpur	Dilawarpur	Alair
Doodi Venkatapur	Doodi Venkatapur	Rajapet
Duppelli	Duppelli	Atmakur (M)

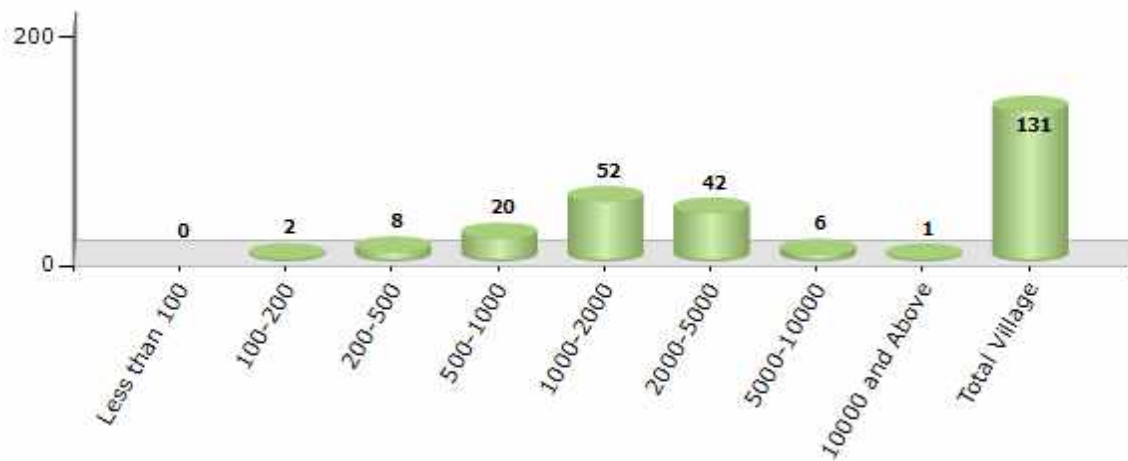
Contd....

Demographics

Number of Villages by Population Size - 2011

Less than 100	100-200	200-500	500-1000	1000-2000	2000-5000	5000-10000	10000 and Above	Total Village
0	2	8	20	52	42	6	1	131

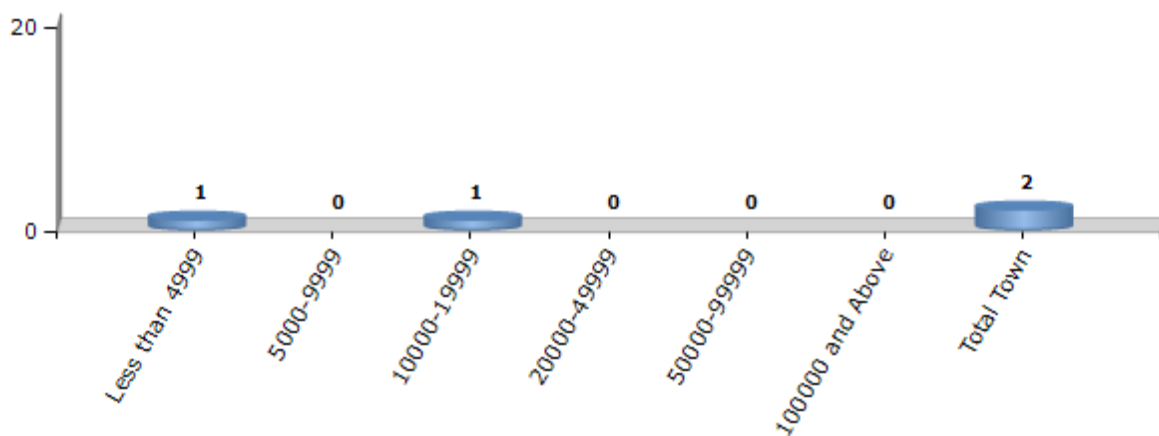
Number of Villages by Population Size - 2011



Number of Towns by Population Size - 2011

Less than 4999	5000-9999	10000-19999	20000-49999	50000-99999	100000 and Above	Total Town
1	0	1	0	0	0	2

Number of Towns by Population Size - 2011

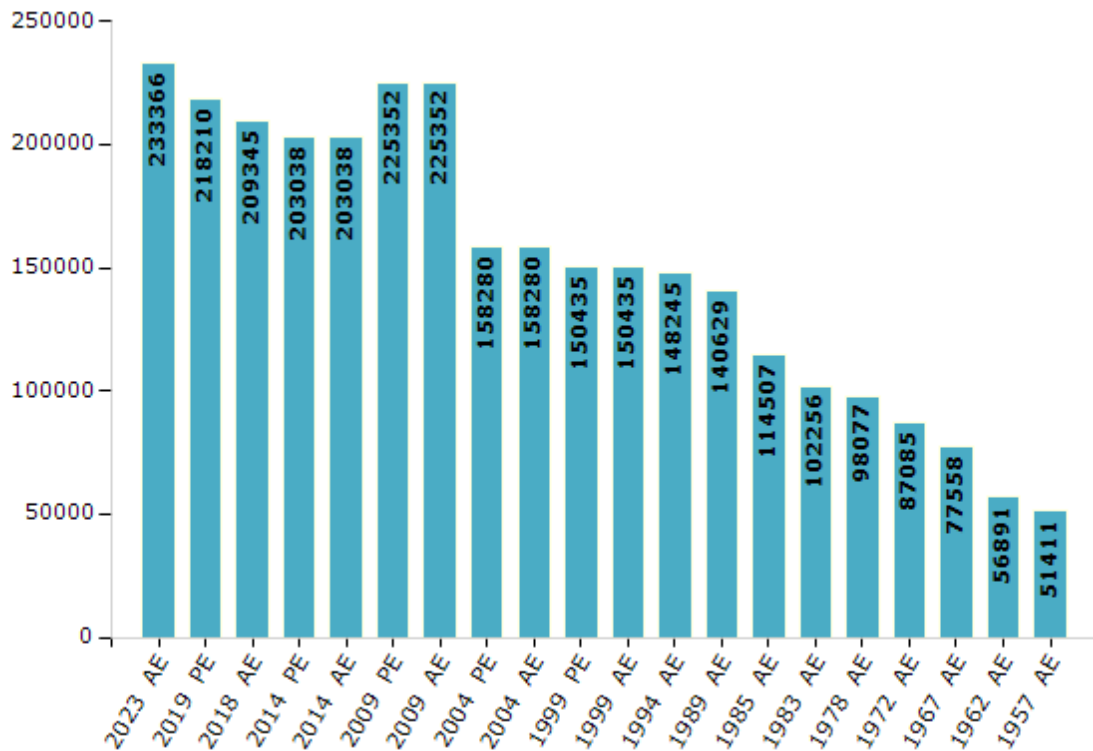


Electoral Features

Electors by Male & Female

Year	Male	Female	Others	Total	Year	Male	Female	Others	Total
2023 AE	116806	116541	19	233366	1994 AE	75066	73179	-	148245
2019 PE	109423	108785	2	218210	1989 AE	70641	69988	-	140629
2018 AE	105286	104040	19	209345	1985 AE	57348	57159	-	114507
2014 PE	102447	100578	13	203038	1983 AE	51720	50536	-	102256
2014 AE	102447	100578	13	203038	1978 AE	48979	49098	-	98077
2009 PE	113279	112073	-	225352	1972 AE	43682	43403	-	87085
2009 AE	113279	112073	-	225352	1967 AE	-	-	-	77558
2004 PE	79636	78644	-	158280	1962 AE	-	-	-	56891
2004 AE	79636	78644	-	158280	1957 AE	-	-	-	51411
1999 PE	75468	74967	-	150435	1955 AE	-	-	-	-
1999 AE	75468	74967	-	150435					

Number of Electors



Note : AE : Assembly Election, PE : Assembly Segment of Parliamentary Election

Historical Summary Election Results

Summary Result of Assembly Election - 2014

Candidate Name	Party	Votes	Votes %
Gongidi Sunitha	TRS	91737	52.7
Budida Bikshamaiah	INC	60260	34.62
Kotha Kishtaiah	ANC	7086	4.07
Dr.Kasam Venkateshwarlu	BJP	6530	3.75
Gopi Jonah	BSP	1625	0.93
Gavala Rama Swamy	CPM	1382	0.79
Kalluri Ram Chandra Reddy	AAP	851	0.49
Morigadi Krishna	IND	754	0.43
Rachakonda Sitha	IND	691	0.4
Srinivas Goud Vattipally	RLD	657	0.38
Vyla Srinivas Reddy	IND	430	0.25
V.R. Sreenivas	IND	353	0.2
Gujjula Ram Chandra Reddy	IND	342	0.2
Kanuganti Lakshma Reddy	IND	299	0.17
Thudi Prema Rani	IND	296	0.17
	NOTA	778	0.45

Polling Station Level Election Results

Number and Name of Polling Stations (PS) (2018 AE)

Number of Polling Stations	Name of Polling Stations	Number of Polling Stations	Name of Polling Stations
1	Z. P. H.S,Timmapuram	22	Z.P.H.S (E.W) New Building,Bommalararam
2	M.P.P.S, Botimidithanda,Botimidithanda	23	Z.P.H.S, (E.W) New Building, Bommalararam,Bommalararam
3	Mandal Parishat U P S,Pairaram	24	Mandal Parishat Pradhamika Patashala,Malyala
4	Mandal Parishat U P S,Somaji Pally	25	Mandala Parishat Pradamika Patrashala,Hajipur
5	Mandala Parishat Pradamikonnatha Patashala,Solipeta	26	Mandala Parishat Pradamika Patashala,Maisireddypally
6	Mandal Parishat Pradhamika Pathashala,Boyinapally	27	Mandala Parishat Pradamika Patashala,Thirumalagiri
7	Zilla Parishad High School (6Th Class Room),Cheekatimamidi	28	Zilla Parishat Unnatha Patashala,Nagineni Pally
8	Zilla Parishad High School (7Th Class Room),Cheekatimamidi	29	Mandala Parishad Pradhamika Pathashala (North Wing),Nagineni Pally
9	Prubhatva Girijana Pradamika Patashala,Kanchala Thanda	30	Mandala Parishad Pradhamika Patha Shala South Wing,Mailaram
10	M.P.P.S,Laxmi Thanda	31	M.P.P.S, Kindithanda, Mailaram,Kindithanda, Mailaram
11	Mandal Parishat Pradhamika Pathashala,Govind Thanda	32	Zilla Parishat Unnatha Patashala(New Building)M.R,Medipally
12	Mandala Parishath Pradamika Patashala,Jalaalpur	33	Mandala Parishad Pradhamika Patha Shala,Fakirugudam Majira Medipally
13	Mandala Parishat Pradamika Patashala,Yavapur	34	Zilla Parishat Unnatha Patashala,Maryala
14	Z.P.H.S North Wing (1St Building) (North Side),Jalal Pur	35	Zilla Parishat Unnatha Patashala,Maryala
15	Mandala Parishath Pradamika Patashala,Bandakadi Palli	36	Mandala Parishat Pradamikonnatha Patashala,Choudaripalli Majira Mariyala
16	Mandala Parishat Pradamika Patashala,Munirabad	37	Manadala Parishad Pradhamikonnatha Patashala, Choudarpalli , H/O Mariyala,Choudarpalli , H/O Mariyala
17	Mandala Parishad Pradhamika Patha Shala,Tumukunta	38	Mandala Parishat Pradamika Patashala,Manchan Pally
18	Z.P.H.S,Ramalingampally	39	Mandala Parishat Pradamika Patashala,Kandlakunta Thanda
19	Mandala Parishad Pradamika Patashala (South Wing),Pedda Parvata Puram	40	Mandala Parishad Pradamika Patashala,Pilligundla Thanda Majira Maryala
20	Mandalaparishat Pradamika Patashala,Rangapur	41	Mandala Parishat Pradamikonnatha Patashal,Gopalpuram
21	Zilla Parishat Unnatha Patasha(East Wing) New Buil,Bommalararam	42	Mandla Parishat Pradamika Patashala,Nagaipalli

Contd....

Polling Station Level Election Results

Polling Station-wise Votes Secured by Overall Top Five Parties in Alair Assembly in Assembly Election (AE) under Bhongir Parliamentary Constituency in Telangana (2018)

Number of Polling Station	Winner - Gongidi Suneetha (TRS)	Runner-up - Budida Bikshamaiah (INC)	3rd - Kalluri Ramchandra Reddy (BSP)	4th - Mothkupally Narsimhulu (BLFP)	5th - Donthiri Sridhar Reddy (BJP)	NOTA	Other	Total Votes Secured
36	340	163	16	25	13	5	25	587
37	235	168	16	39	5	1	15	479
38	412	211	69	64	4	3	28	791
39	429	293	9	67	5	7	42	852
40	300	154	15	106	6	6	41	628
41	364	183	45	27	25	1	35	680
42	577	49	70	22	16	10	39	783
43	263	175	32	88	1	7	24	590
44	518	174	15	28	22	13	27	797
45	532	260	25	42	31	7	23	920
46	496	108	47	78	24	0	16	769
47	267	89	27	17	29	1	10	440
48	423	242	50	12	22	7	23	779
49	304	160	153	16	17	5	27	682
50	201	90	47	19	12	2	21	392
51	415	100	112	43	8	2	18	698
52	52	15	65	11	0	0	8	151
53	356	274	46	57	6	7	36	782
54	337	269	100	10	10	3	29	758
55	123	96	25	20	2	1	13	280
56	138	69	11	5	3	0	17	243
57	185	110	135	18	4	4	27	483
58	170	104	94	41	12	4	27	452
59	231	152	137	23	15	3	17	578
60	177	130	59	40	8	9	39	462
61	105	73	103	1	5	2	8	297
62	238	273	21	11	5	1	22	571
63	238	140	168	32	7	6	10	601
64	272	130	58	17	12	3	26	518
65	208	122	66	76	4	2	20	498
66	374	143	134	20	16	7	15	709
67	421	193	134	70	11	3	31	863
68	194	42	264	46	4	3	18	571
69	46	0	106	0	1	0	2	155
70	233	93	224	81	11	8	53	703

Contd....

Polling Station Level Election Results

Winner, Runner-up and 3rd Party Position & Winning Margin According to Polling Stations in Alair Assembly in Assembly Election (AE) under Bhongir Parliamentary Constituency in Telangana (2018)

Polling Station Number	Winner Party	Winner Votes (%)	Runner-up Party	Runner-up Votes (%)	Winning Margin Votes (%)	Third Party	Third Party Votes (%)	Other Votes (%)
71	BSP	304 (40.53)	TRS	232 (30.93)	72 (9.6)	INC	131 (17.47)	83 (11.07)
72	TRS	200 (39.45)	INC	191 (37.67)	9 (1.78)	BLFP	66 (13.02)	50 (9.86)
73	INC	241 (45.73)	TRS	168 (31.88)	73 (13.85)	BLFP	66 (12.52)	52 (9.87)
74	TRS	351 (42.8)	INC	319 (38.9)	32 (3.9)	BSP	65 (7.93)	85 (10.37)
75	TRS	428 (58.47)	INC	198 (27.05)	230 (31.42)	BSP	48 (6.56)	58 (7.92)
76	TRS	211 (36.76)	INC	163 (28.4)	48 (8.36)	BLFP	155 (27)	45 (7.84)
77	TRS	392 (46.12)	INC	180 (21.18)	212 (24.94)	BLFP	113 (13.29)	165 (19.41)
78	INC	71 (40.34)	TRS	62 (35.23)	9 (5.11)	BSP	16 (9.09)	27 (15.34)
79	TRS	257 (45.89)	INC	153 (27.32)	104 (18.57)	BSP	92 (16.43)	58 (10.36)
80	TRS	410 (58.82)	INC	158 (22.67)	252 (36.15)	BLFP	54 (7.75)	75 (10.76)
81	TRS	321 (53.68)	BSP	81 (13.55)	240 (40.13)	INC	76 (12.71)	120 (20.07)
82	TRS	423 (60.17)	INC	123 (17.5)	300 (42.67)	BLFP	61 (8.68)	96 (13.66)
83	TRS	153 (53.5)	BSP	81 (28.32)	72 (25.18)	INC	30 (10.49)	22 (7.69)
84	TRS	316 (48.69)	INC	240 (36.98)	76 (11.71)	BJP	20 (3.08)	73 (11.25)
85	TRS	284 (56.02)	BSP	88 (17.36)	196 (38.66)	INC	80 (15.78)	55 (10.85)
86	TRS	407 (48.98)	BSP	194 (23.35)	213 (25.63)	INC	75 (9.03)	155 (18.65)
87	TRS	210 (52.37)	INC	61 (15.21)	149 (37.16)	BSP	56 (13.97)	74 (18.45)
88	TRS	408 (45.48)	INC	283 (31.55)	125 (13.93)	BLFP	119 (13.27)	87 (9.7)
89	TRS	262 (33.55)	BSP	228 (29.19)	34 (4.36)	INC	140 (17.93)	151 (19.33)
90	TRS	469 (56.17)	INC	197 (23.59)	272 (32.58)	BSP	68 (8.14)	101 (12.1)
91	TRS	265 (39.55)	INC	202 (30.15)	63 (9.4)	BSP	96 (14.33)	107 (15.97)
92	TRS	226 (32.85)	INC	141 (20.49)	85 (12.36)	BSP	141 (20.49)	180 (26.16)
93	TRS	159 (54.64)	BLFP	69 (23.71)	90 (30.93)	BSP	35 (12.03)	28 (9.62)
94	BLFP	254 (47.92)	TRS	164 (30.94)	90 (16.98)	INC	56 (10.57)	56 (10.57)
95	TRS	169 (39.86)	BLFP	143 (33.73)	26 (6.13)	INC	54 (12.74)	58 (13.68)
96	TRS	419 (45.49)	INC	185 (20.09)	234 (25.4)	BJP	103 (11.18)	214 (23.24)
97	TRS	541 (59.32)	INC	188 (20.61)	353 (38.71)	BJP	82 (8.99)	101 (11.07)
98	TRS	305 (55.96)	INC	167 (30.64)	138 (25.32)	BJP	31 (5.69)	42 (7.71)
99	TRS	260 (48.78)	INC	158 (29.64)	102 (19.14)	BJP	50 (9.38)	65 (12.2)
100	BLFP	294 (31.05)	TRS	286 (30.2)	8 (0.85)	INC	215 (22.7)	152 (16.05)
101	TRS	291 (48.02)	INC	181 (29.87)	110 (18.15)	BLFP	66 (10.89)	68 (11.22)
102	INC	343 (48.11)	TRS	311 (43.62)	32 (4.49)	BJP	36 (5.05)	23 (3.23)
103	TRS	306 (46.79)	INC	254 (38.84)	52 (7.95)	BJP	38 (5.81)	56 (8.56)
104	TRS	530 (64.16)	INC	171 (20.7)	359 (43.46)	BSP	34 (4.12)	91 (11.02)
105	TRS	304 (68.78)	INC	79 (17.87)	225 (50.91)	BSP	21 (4.75)	38 (8.6)

Contd....

Socio-Economic Amenities - Rural

Access to Education Facilities

Particulars	Number of Villages (% of Population)				
	Available	Not Available	If Not Available (Distance of Nearest Facility)		
			A	B	C
Govt. Primary School	131 (100)	0 (0)	0 (0)	0 (0)	0 (0)
Private Primary School	18 (32)	113 (68)	0 (0)	0 (0)	0 (0)
Govt. Middle School	88 (85)	43 (15)	24 (7)	16 (7)	0 (0)
Private Middle School	11 (23)	120 (77)	2 (1)	1 (0)	0 (0)
Govt. Secondary School	69 (75)	62 (25)	39 (16)	22 (8)	0 (0)
Private Secondary School	7 (19)	124 (81)	1 (1)	0 (0)	0 (0)
Govt. Senior Secondary School	3 (11)	128 (89)	14 (9)	39 (27)	40 (29)
Private Senior Secondary School	5 (11)	126 (89)	10 (6)	21 (13)	1 (1)
Govt. Arts and Science Degree College	1 (7)	130 (93)	2 (1)	16 (16)	94 (64)
Private Arts and Science Degree College	2 (9)	129 (91)	4 (3)	12 (8)	1 (1)
Govt. Engineering College	0 (0)	131 (100)	0 (0)	0 (0)	21 (14)
Private Engineering College	4 (3)	127 (97)	11 (6)	9 (6)	86 (71)
Govt. Medicine College	0 (0)	131 (100)	0 (0)	0 (0)	56 (41)
Private Medicine College	0 (0)	131 (100)	0 (0)	0 (0)	75 (59)
Govt. Management Institute	0 (0)	131 (100)	0 (0)	0 (0)	0 (0)
Private Management Institute	4 (3)	127 (97)	11 (6)	12 (7)	104 (84)
Govt. Polytechnic	1 (1)	130 (99)	15 (9)	20 (18)	74 (60)
Private Polytechnic	0 (0)	131 (100)	0 (0)	0 (0)	21 (13)
Govt. Vocational Training School/ITI	2 (7)	129 (93)	13 (6)	17 (15)	99 (72)
Private Vocational Training School/ITI	1 (1)	130 (99)	0 (0)	0 (0)	0 (0)
Govt. Non Formal Training Centre	1 (7)	130 (93)	2 (1)	9 (11)	119 (82)
Private Non Formal Training Centre	0 (0)	131 (100)	0 (0)	0 (0)	0 (0)
Govt. School For Disabled	0 (0)	131 (100)	0 (0)	0 (0)	131 (100)
Private School For Disabled	0 (0)	131 (100)	0 (0)	0 (0)	0 (0)
Government Others	0 (0)	131 (100)	0 (0)	0 (0)	0 (0)
Private Others	0 (0)	131 (100)	0 (0)	0 (0)	0 (0)

Note : Distance A : Less than 5 km; B : Between 5-10 km; C : 10+ km.; Source : Data Analysis is based on 2011 Census.

DISCLAIMER

The Terms of Use and Disclaimer of Datanet India Private Limited (hereinafter referred to as "Datanet") for use of this analysis report of **Alair Assembly Constituency (Alair Vidhan Sabha)** :-

1. **Assembly Factbook™** is a Registered Trade Mark owned by Datanet.
2. All the maps are sketched and graphical representation only and have not been drawn to the scale and also not to represent the actual geographical area or boundary of the unit.
3. The data for the aforesaid analysis is based on authentic sources and has been culled from the various publications of Census, CSO and NSSO for district and block level data, various central and state government departments, Central & State Elections Commissions and the concerned Returning Officers' releases, Electoral Rolls, Election results and allied publications, internal assessment, surveys, estimates and analysis. Therefore, certain adjustment of data at micro level may have been done to arrive closer to the macro data.
4. Data have been provided on an "As Is" and "As AVAILABLE" basis
5. The colours shown in the maps or diagram and charts of a particular party, alliance or AC are indicative and do not represent them.
6. This publication which includes maps, sheets, graphs and data would be the property under copyright of Datanet only. The user may use these for its internal study, analysis and research purposes. It's public display, re-selling or any commercial uses by the user are not allowed.
7. Datanet has taken due care and caution in compilation and processing of data and allied information, but does not guarantee the accuracy, adequacy or completeness of any information/analysis and will be not responsible for any errors or omissions or for the results obtained from the use of such information/analysis.
8. All the contents for the publication have been culled from various authentic sources and Datanet reasonably believes such sources to be reliable, but does not make any representations, express or implied as to the accuracy or fitness of use of such information. The information or contents of the information/analysis do not constitute advice and should not be relied upon in making (or refraining from making) any decision. Any reliance placed upon the information provided by Datanet is the sole responsibility and strictly at the user's risk.
9. In no event will Datanet be liable for any damages (including, without limitation, damages for loss of business projects, or loss of profits) arising in contract, tort or otherwise from the use of or inability to use any of its contents, or from any action taken (or refrained from being taken) as a result of using the analysis or any of its contents. Datanet its directors, owners, editors, officials, employees, distributor and agents or any associate will not be liable for any errors in the information contained or any consequences arising from the use of the contents of the provided information/analysis.
10. If any provision of these terms and conditions is held invalid or illegal or unenforceable for any reason by any court of competent jurisdiction, such provision shall be severed and the remainder of provisions of the terms and conditions shall continue in full force and effect as if the Term of Use had been executed with the invalid, illegal or unenforceable provision eliminated.
11. If there are any discrepancies in the information provided, please bring it to attention of Datanet for suitable rectification measures.

Buy Online This Complete Book At
Datanet India eBooks Store

www.indiastatpublications.com

or go directly at

[http://www.indiastatpublications.com/
Assembly_factbook/Telangana/Bhongir/Alair](http://www.indiastatpublications.com/Assembly_factbook/Telangana/Bhongir/Alair)

 **indiastat**elections

ISBN : 978-93-6219-097-0



9 789362 190970