



Telangana

# Assembly Factbook™

Bhongir Assembly Constituency



Key Electoral Data of Bhongir  
Assembly Constituency (Vidhan Sabha)

Telangana

# **Assembly Factbook™**

Bhongir Assembly Constituency



Bhongir Vidhan Sabha

**Editor & Director**

Dr. R.K. Thukral

**Research Editor**

Dr. Shafeeq Rahman

**Compiled, Researched and Published by  
Datanet India Pvt. Ltd.**

D-100, 1st Floor,

Okhla Industrial Area, Phase-I,

New Delhi- 110020.

Ph.: 91-11- 43580781-84

Email : support@indiastatpublications.com

Website : www.indiastatelections.com

**Online Book Store :**

www.indiastatpublications.com

**Report No. :** AFB/TS-094-0125

**ISBN :** 978-93-6219-032-1

**First Edition :** January, 2018

**Eighth Updated Edition :** January, 2025

**Price :** Rs.11500/-

US\$ 310

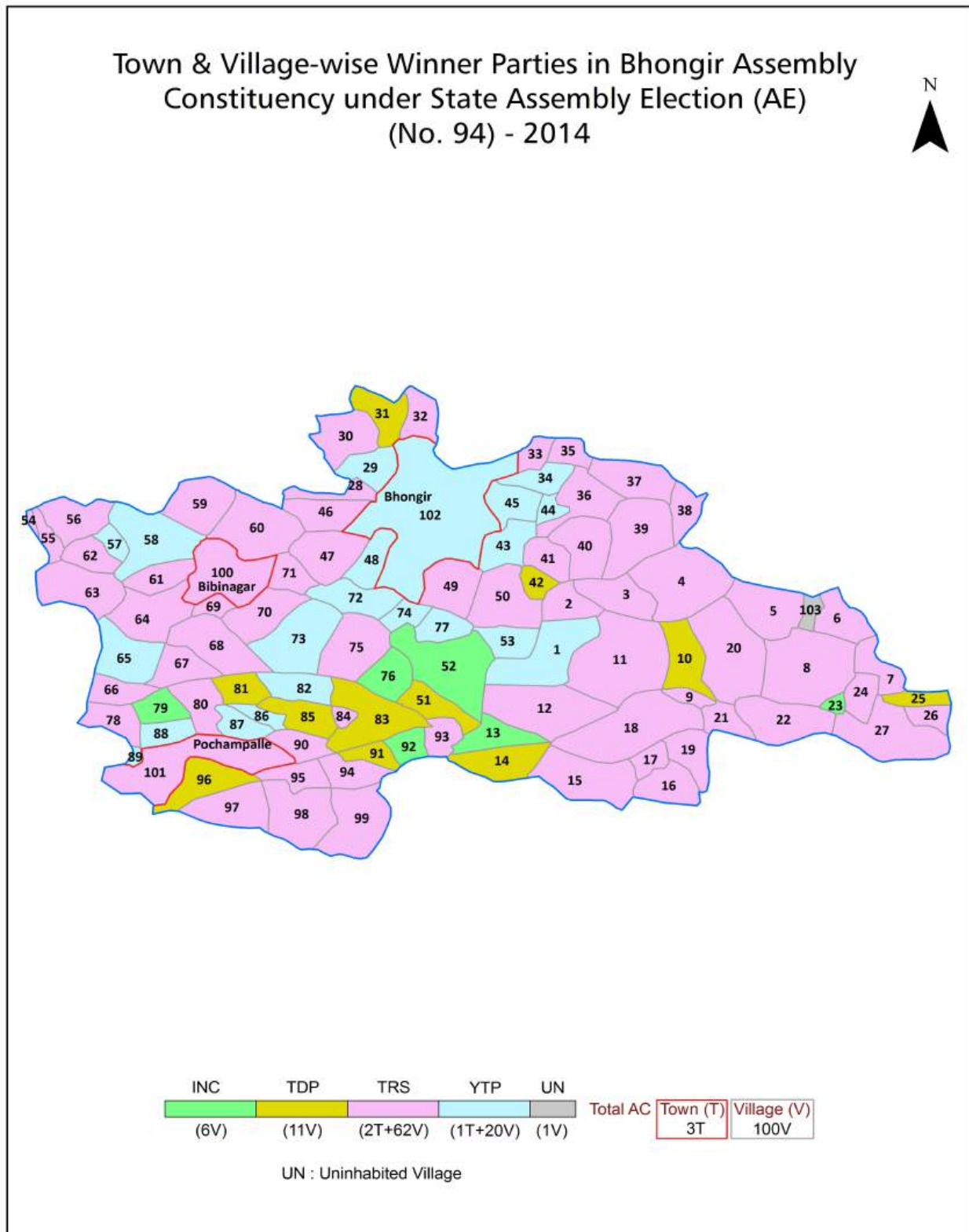
**© Datanet India Pvt. Ltd.**

All rights reserved. No part of this book may be reproduced, stored in a retrieval system or transmitted in any form or by any means, mechanical photocopying, photographing, scanning, recording or otherwise without the prior written permission of the publisher. Please refer to Disclaimer at page no. 219 for the use of this publication.

Printed in India

No.	Particulars	Page No.
	<b>Introduction</b>	
1	Assembly Constituency - (Vidhan Sabha) at a Glance   Features of Assembly as per Delimitation Commission of India (2008)	1-2
	<b>Location and Political Maps</b>	
2	Location Map   Boundaries of Assembly Constituency - (Vidhan Sabha) in District   Boundaries of Assembly Constituency under Parliamentary Constituency - (Lok Sabha)   Town & Village-wise Winner Parties- 2024-PE, 2023-AE, 2019-PE, 2018-AE, 2014-PE, 2014-AE, 2009-PE and 2009-AE	3-11
	<b>Administrative Setup (2011)</b>	
3	District   Sub-district   Towns   Villages   Inhabited Villages   Uninhabited Villages   Village Panchayat   Intermediate Panchayat	12-18
	<b>Demographics (2011)</b>	
4	Population   Households   Rural/Urban Population   Towns and Villages by Population Size   Sex Ratio (Total & 0-6 Years)   Religious Population   Social Population   Literacy Rate	19-20
	<b>Electoral Features</b>	
5	Important Dates of Last Elections Held   Electors by Gender   Service Electors   Voters   Voters Turnout   Polling Stations & Average Number of Electors per Polling Station   Electors by Age Group   Present Elected Representatives	21-26
	<b>Historical Summary Election Results</b>	
6	Vote Share of Major Parties   Winning Margin (Number & Percentage)   Polarity of Parties   Summary Result of Assembly Segment of Parliamentary Election 2024, 2019, 2014, 2009, 2004 and 1999   Summary Result of Assembly Elections 2023, 2018, 2014, 2009, 2004, 1999, 1994, 1989, 1985, 1983, 1978, 1972, 1967, 1962 and 1957	27-49
	<b>Polling Station Level Election Results</b>	
7	Name and Number of Polling Station 2024-PE, 2023-AE, 2019-PE, 2018-AE, 2014-PE, 2014-AE, 2009-PE and 2009-AE   Polling Station-wise Electors, Voters & Voters Turnout 2024-PE, 2023-AE, 2019-PE, 2018-AE, 2014-PE, 2014-AE, 2009-PE and 2009-AE   Polling Station wise Elections Results 2024-PE, 2023-AE, 2019-PE, 2018-AE, 2014-PE, 2014-AE, 2009-PE and 2009-AE	50-199
	<b>Share of Assembly Constituency</b>	
8	Share of Assembly Constituency - (Vidhan Sabha) in State, District and Parliamentary Constituency - (Lok Sabha)	200
	<b>Socio-Economic Amenities (2011)</b>	
9	Access to Administrative Units   Agricultural, Manufacturing and Industrial Commodities   Demographic Indicators   Education   Health & Manpower   Drinking Water Supply   Sanitation   Entertainment and Recreations Infrastructure   Power   Food Allocation Distribution and Marketing of Agriculture Commodities Infrastructure   Transport and Road Infrastructure   Communication   Banking and Financial Services   Land Use   Irrigation Source	202-216
10	<b>Abbreviation &amp; Sources</b>	217-218
11	<b>Disclaimer</b>	219

## Location & Political Map



## Administrative Setup

### List of Village Panchayat & Intermediate Panchayat (Block) Name - 2011

Village Name	Village Panchayat Name	Intermediate Panchayat Name
Abdulla Nagar	Mukthapur	Pochampalle
Alinagar	Julur	Pochampalle
Anajipur	Anajipur	Bhongir
Anantharam	Anantharam	Bibinagar
Anantharam (R)	Anantharam	Bhongir
Annampatla	Annampatla	Bibinagar
Arrur	Arrur	Valigonda
Bagdayara	Bibinagar	Bibinagar
Banda Somaram	Banda Somaram	Bhongir
Baswapur	Baswapur	Bhongir
Bheeman Palle	Bheeman Palle	Pochampalle
Bolle Palle	Bolle Palle	Bhongir
Bomma Palle	Bomma Palle	Bhongir
Brahmana Palle	Brahmana Palle	Bibinagar
Chandupatla	Chandupatla	Bhongir
Cheemala Kondur	Cheemala Kondur	Bhongir
Chinaraval Palle	Chinaraval Palle	Bibinagar
Chittapur	Chittapur	Valigonda
Danthur	Danthur	Pochampalle
Deshmukhi	Deshmukhi	Pochampalle
Dharma Reddi Palle	Vanka Mamidi	Pochampalle
Gangapur	Valigonda	Valigonda
Gokaram	Gokaram	Valigonda
Golne Palle	Golne Palle	Valigonda
Goparaj Palle	Goparaj Palle	Valigonda
Gouse Konda	Gouse Kondathanda	Pochampalle
Gouse Nagar	Gouse Nagar	Bhongir
Gudur	Gudur	Bibinagar
Gurnath Palle	Gurnath Palle	Valigonda

Contd....

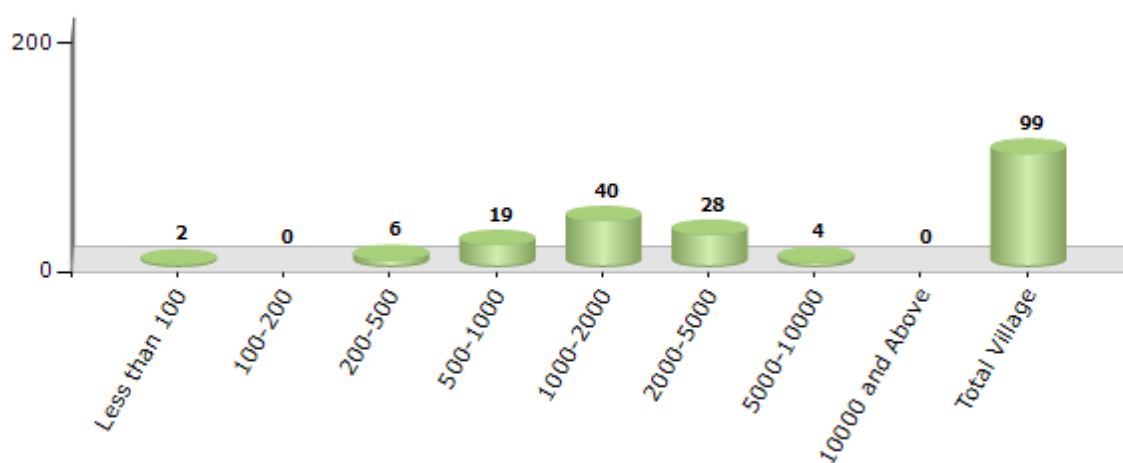


## Demographics

### Number of Villages by Population Size - 2011

Less than 100	100-200	200-500	500-1000	1000-2000	2000-5000	5000-10000	10000 and Above	Total Village
2	0	6	19	40	28	4	0	99

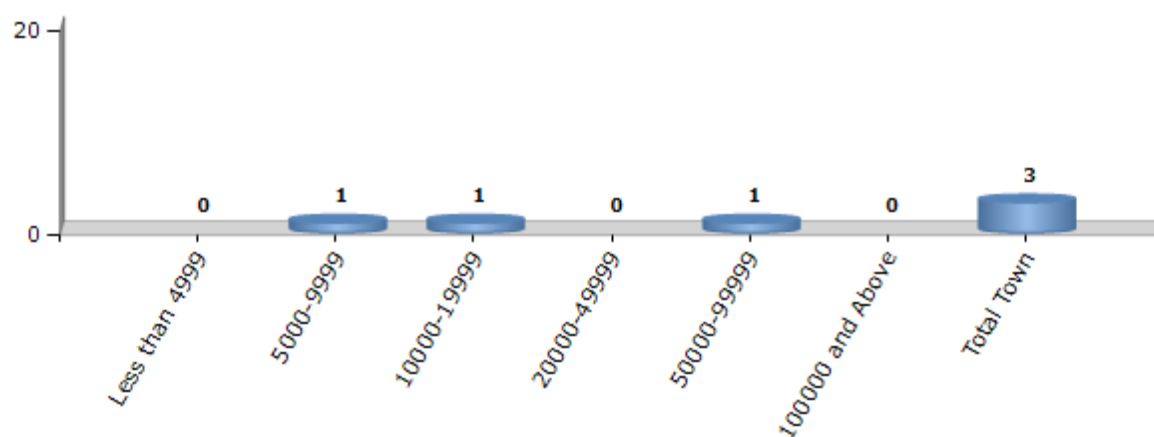
Number of Villages by Population Size - 2011



### Number of Towns by Population Size - 2011

Less than 4999	5000-9999	10000-19999	20000-49999	50000-99999	100000 and Above	Total Town
0	1	1	0	1	0	3

Number of Towns by Population Size - 2011



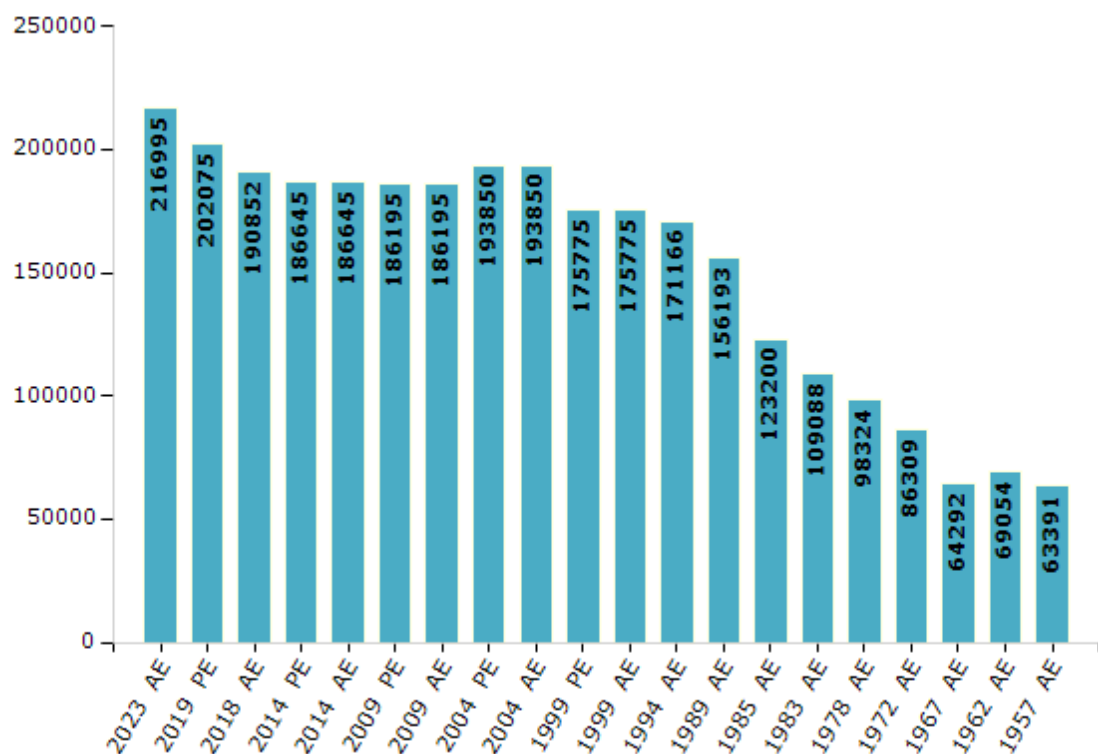
## Electoral Features

### Electors by Male & Female

Year	Male	Female	Others	Total
2023 AE	107672	109322	1	216995
2019 PE	101315	100760	0	202075
2018 AE	96241	94602	9	190852
2014 PE	95009	91631	5	186645
2014 AE	95009	91631	5	186645
2009 PE	94110	92085	-	186195
2009 AE	94110	92085	-	186195
2004 PE	98683	95167	-	193850
2004 AE	98683	95167	-	193850
1999 PE	89449	86326	-	175775
1999 AE	89449	86326	-	175775

Year	Male	Female	Others	Total
1994 AE	87914	83252	-	171166
1989 AE	80324	75869	-	156193
1985 AE	62286	60914	-	123200
1983 AE	54647	54441	-	109088
1978 AE	49391	48933	-	98324
1972 AE	43637	42672	-	86309
1967 AE	-	-	-	64292
1962 AE	-	-	-	69054
1957 AE	-	-	-	63391
1955 AE	-	-	-	-

Number of Electors



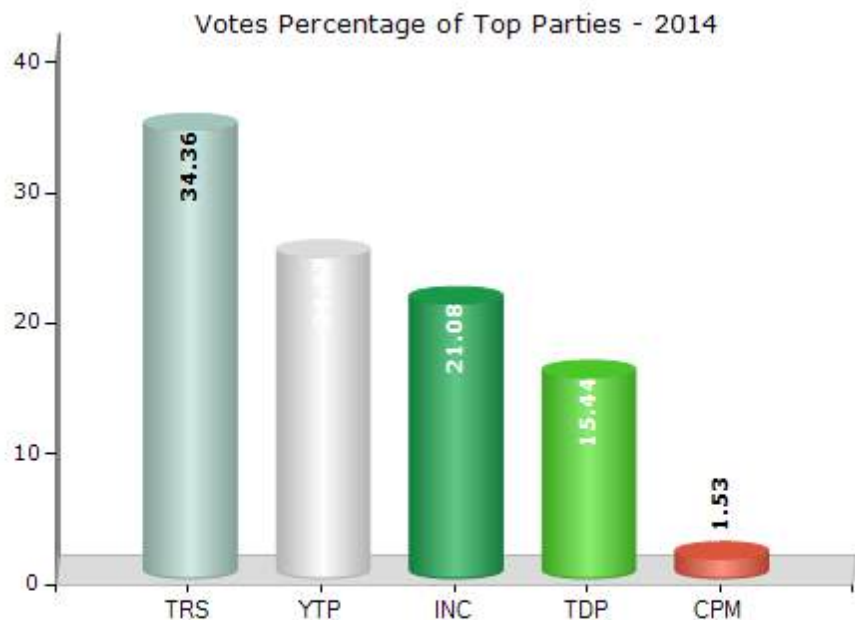
**Note :** AE : Assembly Election, PE : Assembly Segment of Parliamentary Election



## Historical Summary Election Results

### Summary Result of Assembly Election - 2014

Candidate Name	Party	Votes	Votes %
Pailla Shekar Reddy	TRS	54686	34.36
Jitta Bala Krishna Reddy	YTP	39270	24.67
Pothamshetty Venkateshwarulu	INC	33560	21.08
Alimineti Uma Madhava Reddy	TDP	24569	15.44
Thummala Veera Reddy	CPM	2439	1.53
Puligilla Sathyanarayana	IND	1008	0.63
Battu Ramchandraiah	BSP	998	0.63
Guahti Motilal	AIMIM	866	0.54
Sangishetty Narsimha	AAP	451	0.28
Hanuma Megavath	IND	357	0.22
	NOTA	962	0.6



## Polling Station Level Election Results

### Number and Name of Polling Stations (PS) (2018 AE)

Number of Polling Stations	Name of Polling Stations	Number of Polling Stations	Name of Polling Stations
1	Zilla Parishath High School (East Wing), Baswapuram, Bhongir Mandal,Baswapuram	22	Mandala Parishath Primary School( North Wing ), Surepally,Bhongir Mandal,Surepally,Bhongir Mandal
2	Zilla Parishath High School (West Wing), Baswapuram, Bhongir Mandal,Baswapuram	23	Mandala Parishath Primary School ( West Wing ), Surepally,Bhongir Mandal,Surepally,Bhongir Mandal
3	Mandal Parishath Primary School (West Wing), Bn Thimmapuram, Bhongir Mandal,Bn Thimmapuram	24	Mandala Parishath Primary School, Pacharlabodu Thanda,Bhongir Mandal,Pacharlabodu Thanda,Bhongir Mandal
4	Mandala Parishath Primary School (East Wing), Bn Thimmapuram, Bhongir Mandal,Bn Thimmapuram	25	Mandala Parishath Primary School, Nagireddy Pally,Bhongir Mandal, Nagireddy Pally,Bhongir Mandal
5	Mandala Parishath Upper Primary School (Eastwing), Wadaparthi, Bhongir Mandal,Wadaparthi	26	Mandal Parishath Upper Primary School, Nandanam,Bhongir Mandal,Nandanam,Bhongir Mandal
6	Mandal Parishath Upper Primary School (West Wing), Wadaparthi, Bhongir Mandal,Wadaparthi	27	Mandala Parishath Primary School, Namathpally,Bhongir Mandal,Namathpally,Bhongir Mandal
7	Old Gramapanchayithi Office,Manewaripampu H/O Wadaparthi,Bhongir Mandal,Manewaripampu H/O Wadaparthi,Bhongir Mandal	28	Anganwadi Kendram Yerrambelly,Bhongir Mandal,Yerram Belly,Bhongir Mandal
8	Zilla Parishath High School,Hanumapuram,Bhongir Mandal,Hanumapuram,Bhongir Mandal	29	Zilla Parishath High School (East Wing), Thukkapuram,Bhongir Mandal,Tukkapuram,Bhongir Mandal
9	Old Grama Sachivalayam,Hanumapuram,Bhongir Mandal,Hanumapuram,Bhongir Mandal	30	Zilla Parishath High School (West Wing), Thukkapuram,Bhongir Mandal,Tukkapuram,Bhongir Mandal
10	Mandal Parishath Upper Primary School, Tajpur,Bhongir Mandal,Tajpoor,Bhongir Mandal	31	Mandal Parishath Upper Primary School, Gousnagar,Bhongir Mandal,Gous Nagar,Bhongir Mandal
11	Mandala Parishath Primary School, Anantharam,Bhongir Mandal,Anantaram,Bhongir Mandal	32	Mandala Parishath Primary School, Bandasomaram,Bhongir Mandal,Banda Somaram,Bhongir Mandal
12	Zilla Parishath High School, Anantharam,Bhongir Mandal,Anantharam,Bhongir Mandal	33	Mandala Parishath Primary School(South Wing),Veeravelly,Bhongir Mandal,Veera Velly,Bhongir Mandal
13	Mandala Parishath Primary School, Pagidipally,Bhongir Mandal,Pagidipalli,Bhongir Mandal	34	Mandala Parishath Primary School (North Wing), Veeravelly,Bhongir Mandal,Veera Velly,Bhongir Mandal
14	Mandala Parishath Primary School, Bommaipally,Bhongir Mandal,Bommayi Palli,Bhongir Mandal	35	Mandala Parishath Primary School, Musthyalapally,Bhongir Mandal,Musthyalapally,Bhongir Mandal
15	Zilla Parishath High School, Anajipur,Bhongir Mandal,Anajipuram,Bhongir Mandal	36	Mandal Parishath Upper Primary School, Cheemalakonduru,Bhongir Mandal,Chimala Kondur,Bhongir Mandal
16	Grama Panchayath Office, Anajipur,Bhongir Mandal,Anaji Puram,Bhongir Mandal	37	Mandal Parishath Upper Primary School, Chandupatla,Bhongir Mandal,Chandupatla,Bhongir Mandal
17	Mandala Parishath Primary School, Reddy Nayak Thanda,Bhongir Mandal,Reddy Nayak Thanda,Bhongir Mandal	38	Zilla Parishath High School, Chandupatla,Bhongir Mandal,Chandupatla,Bhongir Mandal
18	Mandala Parishath Primary School, Maddivari Gudem H/O Bollepally,Bhongir Mandal,Maddivarigudem,H/O Bollepally,Bhongir Mandal	39	Zilla Parishath High School, Kunoor,Bhongir Mandal,Kunoor,Bhongir Mandal
19	Mandala Parishath Primary School, Gandhi Nagar,Bollepally,Bhongir Mandal,Gandhinagar,Bollepally,Bhongir Mandal	40	Mandala Parishath Primary School, Kesaram,Bhongir Mandal,Kesaram,Bhongir Mandal
20	Zilla Parishath High School ( South Wing ), Bollepally,Bhongir Mandal,Bolle Pally,Bhongir Mandal	41	Mandala Parishath Primary School, Balampally,Bhongir Mandal,Balampally,Bhongir Mandal
21	Zilla Parishath High School ( North Wing ), Bollepally,Bhongir Mandal,Bolle Pally,Bhongir Mandal	42	Mandala Parishath Primary School, Penchikalpahad,Bhongir Mandal,Penchikal Pahad,Bhongir Mandal

Contd....

## Polling Station Level Election Results

### Polling Station-wise Votes Secured by Overall Top Five Parties in Bhongir Assembly in Assembly Election (AE) under Bhongir Parliamentary Constituency in Telangana (2018)

Number of Polling Station	Winner - Pailla Shekar Reddy (TRS)	Runner-up - Anil Kumar Reddy Kumbam (INC)	3rd - Jitta Balakrishna Reddy (YTP)	4th - Pochampally Ramana Rao (SMFB)	5th - Kalluri Mallesham Yadav (CPM)	NOTA	Other	Total Votes Secured
36	553	265	11	28	33	4	45	939
37	441	200	95	29	2	6	47	820
38	448	228	100	24	3	8	53	864
39	587	272	41	11	4	1	30	946
40	316	136	9	7	0	3	16	487
41	220	72	39	11	1	0	7	350
42	263	108	100	8	3	0	26	508
43	220	113	33	11	1	2	13	393
44	332	137	1	11	2	1	13	497
45	440	126	82	22	0	1	24	695
46	309	204	46	19	6	3	31	618
47	326	200	64	10	12	5	24	641
48	339	62	57	4	0	1	18	481
49	517	371	42	26	8	7	42	1013
50	514	259	41	26	20	1	41	902
51	122	56	3	4	5	0	12	202
52	382	98	19	13	13	3	22	550
53	421	236	377	40	10	12	74	1170
54	314	121	85	6	1	6	9	542
55	388	113	35	8	0	3	14	561
56	394	92	51	6	1	4	13	561
57	572	94	50	17	3	10	17	763
58	355	122	61	9	3	2	13	565
59	366	238	133	23	9	7	25	801
60	371	137	35	10	3	2	15	573
61	513	234	116	16	1	7	20	907
62	136	58	20	9	4	0	8	235
63	443	338	193	20	10	10	22	1036
64	382	398	132	15	4	5	20	956
65	166	109	43	10	0	3	11	342
66	294	284	71	7	1	3	11	671
67	472	243	102	25	2	7	27	878
68	361	188	59	7	2	5	8	630
69	328	236	148	10	0	4	11	737
70	226	96	82	7	0	2	16	429

Contd....

## Polling Station Level Election Results

**Winner, Runner-up and 3rd Party Position & Winning Margin According to Polling Stations in Bhongir Assembly in Assembly Election (AE) under Bhongir Parliamentary Constituency in Telangana (2018)**

Polling Station Number	Winner Party	Winner Votes (%)	Runner-up Party	Runner-up Votes (%)	Winning Margin Votes (%)	Third Party	Third Party Votes (%)	Other Votes (%)
71	TRS	268 (44.44)	INC	257 (42.62)	11 (1.82)	YTP	56 (9.29)	22 (3.65)
72	TRS	432 (51.18)	INC	299 (35.43)	133 (15.75)	YTP	86 (10.19)	27 (3.2)
73	TRS	635 (62.56)	INC	251 (24.73)	384 (37.83)	YTP	80 (7.88)	49 (4.83)
74	TRS	624 (60.12)	INC	330 (31.79)	294 (28.33)	YTP	41 (3.95)	43 (4.14)
75	INC	322 (43.51)	TRS	309 (41.76)	13 (1.75)	YTP	81 (10.95)	28 (3.78)
76	TRS	207 (52.41)	INC	140 (35.44)	67 (16.97)	YTP	36 (9.11)	12 (3.04)
77	TRS	304 (41.99)	INC	286 (39.5)	18 (2.49)	YTP	81 (11.19)	53 (7.32)
78	INC	250 (46.64)	TRS	222 (41.42)	28 (5.22)	YTP	50 (9.33)	14 (2.61)
79	TRS	353 (46.08)	INC	282 (36.81)	71 (9.27)	YTP	97 (12.66)	34 (4.44)
80	TRS	396 (49.38)	INC	314 (39.15)	82 (10.23)	YTP	62 (7.73)	30 (3.74)
81	TRS	351 (43.17)	INC	320 (39.36)	31 (3.81)	YTP	124 (15.25)	18 (2.21)
82	INC	479 (58.99)	TRS	223 (27.46)	256 (31.53)	YTP	82 (10.1)	28 (3.45)
83	TRS	268 (38.45)	INC	195 (27.98)	73 (10.47)	YTP	160 (22.96)	74 (10.62)
84	TRS	175 (53.85)	INC	106 (32.62)	69 (21.23)	YTP	27 (8.31)	17 (5.23)
85	TRS	340 (41.11)	INC	295 (35.67)	45 (5.44)	YTP	148 (17.9)	44 (5.32)
86	INC	251 (43.88)	TRS	212 (37.06)	39 (6.82)	YTP	69 (12.06)	40 (6.99)
87	TRS	311 (49.21)	INC	207 (32.75)	104 (16.46)	YTP	78 (12.34)	36 (5.7)
88	TRS	286 (51.62)	INC	135 (24.37)	151 (27.25)	YTP	102 (18.41)	31 (5.6)
89	TRS	465 (51.9)	INC	189 (21.09)	276 (30.81)	YTP	160 (17.86)	82 (9.15)
90	TRS	236 (41.26)	INC	211 (36.89)	25 (4.37)	YTP	66 (11.54)	59 (10.31)
91	TRS	228 (46.72)	INC	156 (31.97)	72 (14.75)	YTP	84 (17.21)	20 (4.1)
92	INC	213 (38.17)	TRS	204 (36.56)	9 (1.61)	YTP	104 (18.64)	37 (6.63)
93	TRS	564 (51.27)	INC	328 (29.82)	236 (21.45)	YTP	108 (9.82)	100 (9.09)
94	INC	68 (42.24)	TRS	65 (40.37)	3 (1.87)	YTP	20 (12.42)	8 (4.97)
95	TRS	636 (64.57)	INC	227 (23.05)	409 (41.52)	YTP	53 (5.38)	69 (7.01)
96	TRS	597 (61.11)	INC	259 (26.51)	338 (34.6)	YTP	46 (4.71)	75 (7.68)
97	TRS	434 (72.09)	INC	101 (16.78)	333 (55.31)	YTP	45 (7.48)	22 (3.65)
98	TRS	295 (57.39)	INC	156 (30.35)	139 (27.04)	YTP	31 (6.03)	32 (6.23)
99	TRS	353 (37.96)	INC	296 (31.83)	57 (6.13)	YTP	219 (23.55)	62 (6.67)
100	TRS	345 (38.85)	INC	271 (30.52)	74 (8.33)	YTP	169 (19.03)	103 (11.6)
101	TRS	370 (42.58)	INC	244 (28.08)	126 (14.5)	YTP	179 (20.6)	76 (8.75)
102	TRS	191 (40.3)	INC	182 (38.4)	9 (1.9)	YTP	83 (17.51)	18 (3.8)
103	TRS	438 (51.77)	INC	299 (35.34)	139 (16.43)	YTP	31 (3.66)	78 (9.22)
104	TRS	139 (46.8)	INC	122 (41.08)	17 (5.72)	YTP	33 (11.11)	3 (1.01)
105	TRS	591 (63.41)	INC	254 (27.25)	337 (36.16)	YTP	28 (3)	59 (6.33)

Contd....

## Socio-Economic Amenities - Rural

### Access to Education Facilities

Particulars	Number of Villages (% of Population)				
	Available	Not Available	If Not Available (Distance of Nearest Facility)		
			A	B	C
Govt. Primary School	96 (100)	3 (0)	3 (0)	0 (0)	0 (0)
Private Primary School	18 (32)	81 (68)	0 (0)	0 (0)	0 (0)
Govt. Middle School	58 (77)	41 (23)	29 (15)	8 (5)	1 (0)
Private Middle School	6 (14)	93 (86)	2 (0)	0 (0)	0 (0)
Govt. Secondary School	32 (52)	67 (48)	40 (25)	18 (15)	1 (0)
Private Secondary School	6 (15)	93 (85)	5 (2)	1 (1)	0 (0)
Govt. Senior Secondary School	1 (4)	98 (96)	11 (8)	42 (48)	45 (41)
Private Senior Secondary School	1 (4)	98 (96)	0 (0)	0 (0)	0 (0)
Govt. Arts and Science Degree College	0 (0)	99 (100)	0 (0)	17 (18)	32 (30)
Private Arts and Science Degree College	1 (4)	98 (96)	11 (8)	25 (30)	13 (11)
Govt. Engineering College	0 (0)	99 (100)	0 (0)	1 (1)	0 (0)
Private Engineering College	2 (3)	97 (97)	7 (5)	39 (43)	50 (48)
Govt. Medicine College	0 (0)	99 (100)	0 (0)	0 (0)	72 (70)
Private Medicine College	0 (0)	99 (100)	0 (0)	0 (0)	27 (30)
Govt. Management Institute	0 (0)	99 (100)	0 (0)	0 (0)	0 (0)
Private Management Institute	1 (1)	98 (99)	1 (2)	28 (30)	69 (67)
Govt. Polytechnic	0 (0)	99 (100)	0 (0)	16 (18)	10 (9)
Private Polytechnic	1 (1)	98 (99)	1 (2)	12 (12)	59 (58)
Govt. Vocational Training School/ITI	1 (1)	98 (99)	3 (3)	27 (27)	68 (69)
Private Vocational Training School/ITI	0 (0)	99 (100)	0 (0)	0 (0)	0 (0)
Govt. Non Formal Training Centre	0 (0)	99 (100)	0 (0)	18 (19)	81 (81)
Private Non Formal Training Centre	0 (0)	99 (100)	0 (0)	0 (0)	0 (0)
Govt. School For Disabled	0 (0)	99 (100)	0 (0)	0 (0)	99 (100)
Private School For Disabled	0 (0)	99 (100)	0 (0)	0 (0)	0 (0)
Government Others	0 (0)	99 (100)	0 (0)	0 (0)	0 (0)
Private Others	0 (0)	99 (100)	0 (0)	0 (0)	0 (0)

Note : Distance A : Less than 5 km; B : Between 5-10 km; C : 10+ km.; Source : Data Analysis is based on 2011 Census.

## DISCLAIMER

The Terms of Use and Disclaimer of Datanet India Private Limited (hereinafter referred to as "Datanet") for use of this analysis report of **Bhongir Assembly Constituency (Bhongir Vidhan Sabha)** :-

1. **Assembly Factbook™** is a Registered Trade Mark owned by Datanet.
2. All the maps are sketched and graphical representation only and have not been drawn to the scale and also not to represent the actual geographical area or boundary of the unit.
3. The data for the aforesaid analysis is based on authentic sources and has been culled from the various publications of Census, CSO and NSSO for district and block level data, various central and state government departments, Central & State Elections Commissions and the concerned Returning Officers' releases, Electoral Rolls, Election results and allied publications, internal assessment, surveys, estimates and analysis. Therefore, certain adjustment of data at micro level may have been done to arrive closer to the macro data.
4. Data have been provided on an "As Is" and "As AVAILABLE" basis
5. The colours shown in the maps or diagram and charts of a particular party, alliance or AC are indicative and do not represent them.
6. This publication which includes maps, sheets, graphs and data would be the property under copyright of Datanet only. The user may use these for its internal study, analysis and research purposes. It's public display, re-selling or any commercial uses by the user are not allowed.
7. Datanet has taken due care and caution in compilation and processing of data and allied information, but does not guarantee the accuracy, adequacy or completeness of any information/analysis and will be not responsible for any errors or omissions or for the results obtained from the use of such information/analysis.
8. All the contents for the publication have been culled from various authentic sources and Datanet reasonably believes such sources to be reliable, but does not make any representations, express or implied as to the accuracy or fitness of use of such information. The information or contents of the information/analysis do not constitute advice and should not be relied upon in making (or refraining from making) any decision. Any reliance placed upon the information provided by Datanet is the sole responsibility and strictly at the user's risk.
9. In no event will Datanet be liable for any damages (including, without limitation, damages for loss of business projects, or loss of profits) arising in contract, tort or otherwise from the use of or inability to use any of its contents, or from any action taken (or refrained from being taken) as a result of using the analysis or any of its contents. Datanet its directors, owners, editors, officials, employees, distributor and agents or any associate will not be liable for any errors in the information contained or any consequences arising from the use of the contents of the provided information/analysis.
10. If any provision of these terms and conditions is held invalid or illegal or unenforceable for any reason by any court of competent jurisdiction, such provision shall be severed and the remainder of provisions of the terms and conditions shall continue in full force and effect as if the Term of Use had been executed with the invalid, illegal or unenforceable provision eliminated.
11. If there are any discrepancies in the information provided, please bring it to attention of Datanet for suitable rectification measures.

**Buy Online This Complete Book At**  
**Indiastat Publication Book Store**

[www.indiastatpublications.com](http://www.indiastatpublications.com)

or go directly at

[http://www.indiastatpublications.com/  
Assembly\\_factbook/Telangana/Bhongir/ Bhongir](http://www.indiastatpublications.com/Assembly_factbook/Telangana/Bhongir/Bhongir)



 **india**stat**elections**

ISBN : 978-93-6219-032-1



9 789362 119032 1