



Telangana

Assembly Factbook™

Ibrahimpattanam Assembly Constituency



Key Electoral Data of Ibrahimpattanam
Assembly Constituency (Vidhan Sabha)

Telangana
Assembly FactbookTM
Ibrahimpattanam Assembly Constituency



Ibrahimpattanam Vidhan Sabha

Editor & Director

Dr. R.K. Thukral

Research Editor

Dr. Shafeeq Rahman

Compiled, Researched and Published by Datanet India Pvt. Ltd.

D-100, 1st Floor,

Okhla Industrial Area, Phase-I,
New Delhi- 110020.

Ph.: 91-11- 43580781-84

Email : support@indiastatpublications.com

Website : www.indiastatelections.com

Online Book Store :

www.indiastatpublications.com

Report No. : AFB/TS-048-0125

ISBN : 978-93-5293-075-3

First Edition : January, 2018

Eighth Updated Edition : January, 2025

Price : Rs. 11500/-

US\$ 310

© Datanet India Pvt. Ltd.

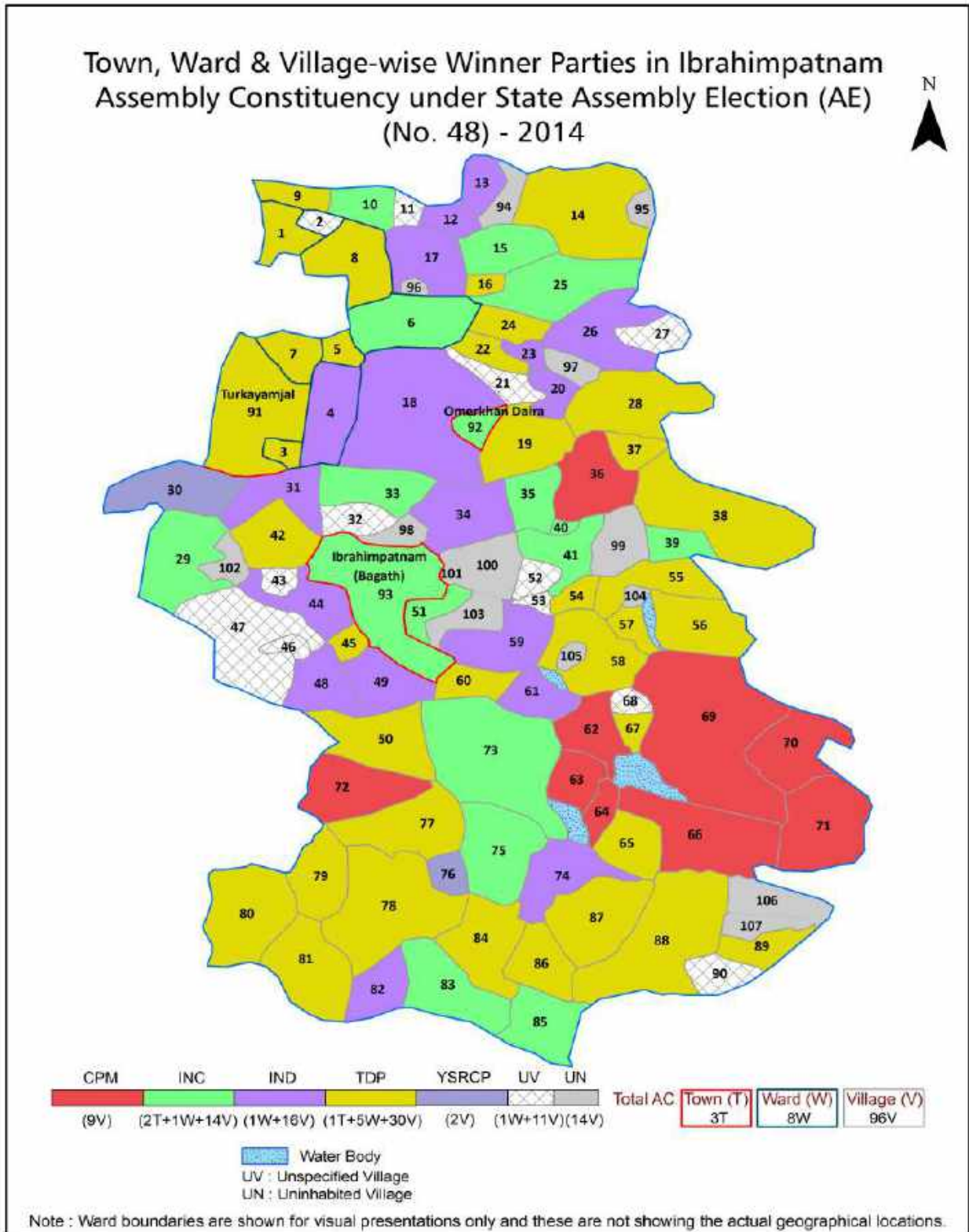
All rights reserved. No part of this book may be reproduced, stored in a retrieval system or transmitted in any form or by any means, mechanical photocopying, photographing, scanning, recording or otherwise without the prior written permission of the publisher. Please refer to Disclaimer at page no. 222 for the use of this publication.

Printed in India

Contents

No.	Particulars	Page No.
	Introduction	
1	Assembly Constituency - (Vidhan Sabha) at a Glance Features of Assembly as per Delimitation Commission of India (2008)	1-2
	Location and Political Maps	
2	Location Map Boundaries of Assembly Constituency - (Vidhan Sabha) in District Boundaries of Assembly Constituency under Parliamentary Constituency - (Lok Sabha) Town, Ward & Village-wise Winner Parties-2024-PE, 2023-AE, 2019-PE, 2018-AE, 2014-PE, 2014-AE, 2009-PE and 2009-AE	3-11
	Administrative Setup (2011)	
3	District Sub-district Towns Villages Inhabited Villages Uninhabited Villages Village Panchayat Intermediate Panchayat	12-17
	Demographics (2011)	
4	Population Households Rural/Urban Population Towns, Ward and Villages by Population Size Sex Ratio (Total & 0-6 Years) Religious Population Social Population Literacy Rate	18-20
	Electoral Features	
5	Important Dates of Last Elections Held Electors by Gender Service Electors Voters Voters Turnout Polling Stations & Average Number of Electors per Polling Station Electors by Age Group Present Elected Representatives	21-26
	Historical Summary Election Results	
6	Vote Share of Major Parties Winning Margin (Number & Percentage) Polarity of Parties Summary Result of Assembly Segment of Parliamentary Election 2024, 2019, 2014, 2009, 2004 and 1999 Summary Result of Assembly Elections 2023, 2018, 2014, 2009, 2004, 1999, 1994, 1989, 1985, 1983, 1978, 1972, 1967, 1962 and 1957	27-49
	Polling Station Level Election Results	
7	Name and Number of Polling Station 2024-PE, 2023-AE, 2019-PE, 2018-AE, 2014-PE, 2014-AE, 2009-PE and 2009-AE Polling Station-wise Electors, Voters & Voters Turnout 2024-PE, 2023-AE, 2019-PE, 2018-AE, 2014-PE, 2014-AE, 2009-PE and 2009-AE Polling Station wise Elections Results 2024-PE, 2023-AE, 2019-PE, 2018-AE, 2014-PE, 2014-AE, 2009-PE and 2009-AE	50-202
	Share of Assembly Constituency	
8	Share of Assembly Constituency - (Vidhan Sabha) in State, District and Parliamentary Constituency - (Lok Sabha)	203
	Socio-Economic Amenities (2011)	
9	Access to Administrative Units Agricultural, Manufacturing and Industrial Commodities Demographic Indicators Education Health & Manpower Drinking Water Supply Sanitation Entertainment and Recreations Infrastructure Power Food Allocation Distribution and Marketing of Agriculture Commodities Infrastructure Transport and Road Infrastructure Communication Banking and Financial Services Land Use Irrigation Source	205-219
10	Abbreviation & Sources	220-221
11	Disclaimer	222

Location & Political Map



Administrative Setup

List of Village Panchayat & Intermediate Panchayat (Block) Name - 2011

Village Name	Village Panchayat Name	Intermediate Panchayat Name
Abdullapur	Abdullapur	Hayathnagar
Adibatla	Adibatla	Ibrahimpattam
Agapalle	Agapalle	Manchal
Anajpur	Anajpur,Mazidpur	Hayathnagar
Arutla	Arutla, Chennareddyguda	Manchal
Asmatpur	Japala	Manchal
Bacharam	Bacharam	Hayathnagar
Baljuguda	Baljuguda	Hayathnagar
Bandalemoor	Bandalemoor	Manchal
Bandaraviryal	Bandaraviryal, Chinnaraviryal	Hayathnagar
Batasingaram	Batasingaram	Hayathnagar
Bodakonda @ Penikarla Thanda	Bodakonda, Yellamma Thanda	Manchal
Bongloor	Bongloor	Ibrahimpattam
Chandkhanguda	Japala	Manchal
Cheeded	Cheeded	Manchal
Chintapalleguda	Ramdasalle	Ibrahimpattam
Chintapatla	Chintapatla, Thammaloniguda	Yacharam
Chittapur	Chittapur	Manchal
Chowderpalle	Chowderpalle	Yacharam
Dadpalle	Dadpalle	Manchal
Dandumailaram	Dandumailaram	Ibrahimpattam
Gowrelli	Gowrelli	Hayathnagar
Gungal	Gungal, Gaddmalliahguda	Yacharam
Guntapalle	Mazidpur	Hayathnagar
Ibrahimpattam (Khalsa)	Ibrahimpattam	Ibrahimpattam
Inamguda	Laskerguda	Hayathnagar
Japala	Japala	Manchal
Kagazghat	Agapalle	Manchal
Kappapahad	Kappapahad	Ibrahimpattam

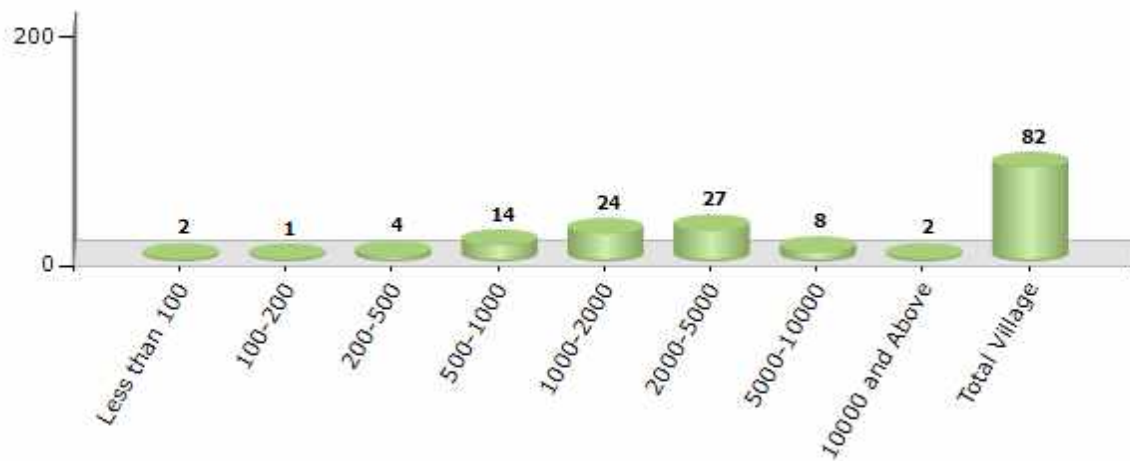
Contd....

Demographics

Number of Villages by Population Size - 2011

Less than 100	100-200	200-500	500-1000	1000-2000	2000-5000	5000-10000	10000 and Above	Total Village
2	1	4	14	24	27	8	2	82

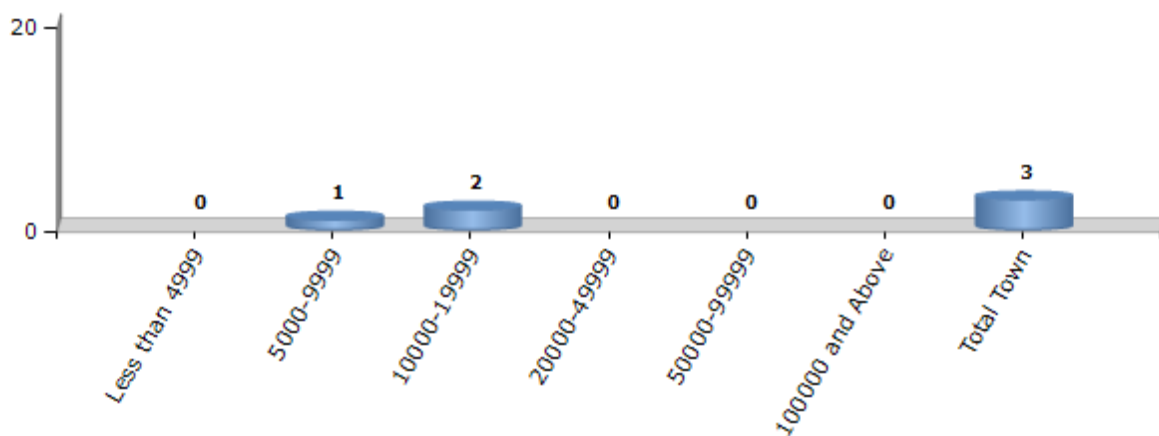
Number of Villages by Population Size - 2011



Number of Towns by Population Size - 2011

Less than 4999	5000-9999	10000-19999	20000-49999	50000-99999	100000 and Above	Total Town
0	1	2	0	0	0	3

Number of Towns by Population Size - 2011

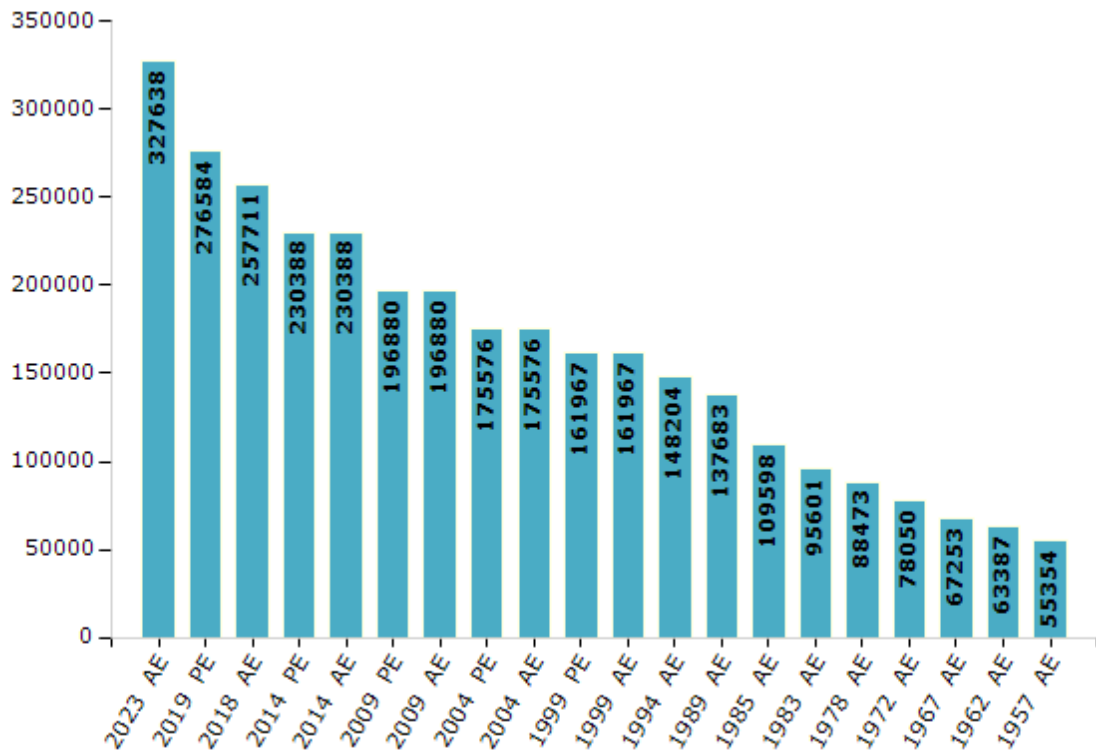


Electoral Features

Electors by Male & Female

Year	Male	Female	Others	Total	Year	Male	Female	Others	Total
2023 AE	165812	161789	37	327638	1994 AE	76246	71958	-	148204
2019 PE	141155	135409	20	276584	1989 AE	70988	66695	-	137683
2018 AE	131955	125733	23	257711	1985 AE	55157	54441	-	109598
2014 PE	119806	110565	17	230388	1983 AE	47491	48110	-	95601
2014 AE	119806	110565	17	230388	1978 AE	43687	44786	-	88473
2009 PE	100574	96306	-	196880	1972 AE	38984	39066	-	78050
2009 AE	100574	96306	-	196880	1967 AE	-	-	-	67253
2004 PE	90828	84748	-	175576	1962 AE	-	-	-	63387
2004 AE	90828	84748	-	175576	1957 AE	-	-	-	55354
1999 PE	83582	78385	-	161967	1955 AE	-	-	-	-
1999 AE	83582	78385	-	161967					

Number of Electors



Note : AE : Assembly Election, PE : Assembly Segment of Parliamentary Election

Historical Summary Election Results

Summary Result of Assembly Election - 2014

Candidate Name	Party	Votes	Votes %
Manchireddy Kishan Reddy	TDP	48397	26.67
Malreddy Ramreddy	IND	37341	20.58
Kyama Mallesha	INC	36865	20.32
Kancharla Chandrashekar Reddy	TRS	21779	12
Pagadala Yadaiah	CPM	14902	8.21
E.C. Shekhar Goud	YSRCP	10884	6
Pandi Pentaiah	IND	985	0.54
Uppunanthala Balakrishna	TLP	850	0.47
Bathani Kistaiah	IND	797	0.44
Raghupathi Kondru	BSP	766	0.42
Kuntla Udaypal Reddy	IND	729	0.4
Vikram Gounti	AIMIM	701	0.39
Mohd Shafiuddin	IND	625	0.34
Dr.V.Ravi Kumar	IND	615	0.34
Ande Rambabu	IND	543	0.3
Solipuram Venkatram Reddy	IND	508	0.28
Vangeti Gopal Reddy	IND	465	0.26
P.Jangaiah	IND	464	0.26
K.Ravinder Reddy	IND	424	0.23
Nallabolu Bhoji Reddy	IND	410	0.23
Kontham Madhava Reddy	IND	408	0.22
Boda Chandra Prakash	AAP	276	0.15
Ukkula Ashok	IND	247	0.14
Ramavath Padma	RJD	245	0.14
Thirumani Edukondalu	RLD	230	0.13
Elgapali Shriramulu	IND	217	0.12
	NOTA	770	0.42

Polling Station Level Election Results

Number and Name of Polling Stations (PS) (2018 AE)

Number of Polling Stations	Name of Polling Stations	Number of Polling Stations	Name of Polling Stations
1	M P U P S, Manthan Gourelli,Mantan Gowrelli	22	Mpps Building , Nakkartha,Nakkarta
2	M P U P S, Manthan Gourelli,Mantan Gowrelli	23	Zilla Parishad Unna Tha Paathashala Bhavanamu.,Medipalli
3	M P U P S,Manthan Gowrelli,Mantan Gowrelli	24	Zilla Parishad Unna Tha Paathashala Bhavanamu.,Medipalli
4	Zilla Parishad Unnatha Paathashala Bhavanamu.,Mall H/O Nallavelli	25	M P P S Nanak Nagar,Nanak Nagar
5	Zilla Parishad Unnatha Paathashala Bhavanamu.,Mall H/O Nallavelli	26	M P P S Malkijguda,Malkeez Guda
6	M P P S, Mall H/O Nallavelly, Room No. 3.,Nallavelly	27	M P P S Malkijguda,Malkeez Guda
7	M P P S, Mall H/O Nallavelly, Room No. 3.,Nallavelly	28	Zilla Parishad Unnatha Paathashala Bhavanam, Rno.1,Nandiwanaparti
8	M.P.P.S, Nallavelly, Room No. 1,Nallavelly	29	Zilla Parishad Unnatha Paathashala Bhavanam, Rno.1,Nandiwanaparti
9	M.P.P.S, Nallavelly, Room No. 1,Nallavelly	30	Z P H S Building, Room No. 3,Nandivanaparti
10	M.P.P.S Building, Nallavelli Room No-2,Nallavelli	31	M P . P . S. Nandivanaparathi,Nandi Vanaparathi
11	M P U P S,Thammaloniguda,Thammaloniguda	32	M P P S Nazdik Singaram,Nazdeek Singarum
12	M P U P S,Thammaloniguda,Thammaloniguda	33	M P P S Nazdik Singaram,Nazdeek Singarum
13	Zphs,Building,Chinthapatla,Chintapatla	34	M.P. Prathamika Unnatha Patashala Bhavanmu,Tatiparti
14	Zphs,Building,Chinthapatla,Chintapatla	35	M.P. Prathamika Unnatha Patashala Bhavanmu,Tatiparti
15	Z.P.H.S,Building, Chnthapatla,Chintapatla	36	Zilla Parishad Unnatha Patashala Bhavanam,Kurmidda
16	M. P. U P. S.Building , Takkallapally,Takkallapally	37	Zilla Parishad Unnatha Patashala Bhavanam,Kurmidda
17	M. P. U P. S.Building , Takkallapally,Takkallapally	38	Zilla Parishad Unnatha Patashala Bhavanam,Kurmidda
18	Zphs Building, Kothapally,Kotha Palli	39	Mpps Chowdarpalli,Chowddar Palli
19	Zphs Building, Kothapally,Kotha Palli	40	Mpps Choudarpalli,Choudarpalli
20	,Zphs,Building ,Kothapalli,Kotha Palli	41	Mandala Parishad Prathamika Paatha Shala Bha Vanam,Mogulla Vampu
21	Mpps Building , Nakkartha,Nakkarta	42	Zilla Parishad Unn Tha Paathashala Bhavanamu Rno.1,Yacharam

Contd....

Polling Station Level Election Results

Polling Station-wise Votes Secured by Overall Top Five Parties in Ibrahimpatnam Assembly in Assembly Election (AE) under Bhongir Parliamentary Constituency in Telangana (2018)

Number of Polling Station	Winner - Manchireddy Kishan Reddy (TRS)	Runner-up - Malreddy Ranga Reddy (BSP)	3rd - Sama Ranga Reddy (TDP)	4th - Ashok Kotha (BJP)	5th - Pagadala Yadaiah (CPM)	NOTA	Other	Total Votes Secured
36	210	141	61	64	15	5	24	520
37	210	171	34	38	7	1	28	489
38	330	299	57	66	15	4	57	828
39	311	206	159	109	21	3	48	857
40	278	248	129	105	17	1	29	807
41	172	255	11	78	1	4	19	540
42	197	230	32	133	18	2	20	632
43	161	316	22	196	34	3	31	763
44	130	301	28	186	26	4	27	702
45	164	189	47	152	15	1	21	589
46	223	148	51	75	53	2	39	591
47	360	123	19	68	9	2	27	608
48	314	150	48	68	21	3	29	633
49	350	199	18	29	18	0	30	644
50	246	247	9	62	9	7	27	607
51	279	169	17	65	10	3	45	588
52	124	152	31	96	219	2	27	651
53	208	98	11	134	40	3	13	507
54	173	130	10	100	57	1	13	484
55	121	36	17	96	143	2	18	433
56	209	122	75	213	12	4	19	654
57	151	184	58	54	18	1	16	482
58	203	278	58	89	90	0	15	733
59	316	192	34	25	228	3	16	814
60	256	208	49	13	220	2	20	768
61	277	96	193	28	166	5	31	796
62	209	136	117	24	295	0	17	798
63	289	113	28	18	236	0	20	704
64	70	236	14	56	63	2	10	451
65	91	178	47	7	149	2	32	506
66	35	344	52	2	42	1	69	545
67	72	134	38	2	243	1	59	549
68	123	314	182	29	91	9	114	862
69	144	202	160	8	79	3	64	660
70	197	209	42	185	48	5	38	724

Contd....

Polling Station Level Election Results

Winner, Runner-up and 3rd Party Position & Winning Margin According to Polling Stations in Ibrahimpattam Assembly in Assembly Election (AE) under Bhongir Parliamentary Constituency in Telangana (2018)

Polling Station Number	Winner Party	Winner Votes (%)	Runner-up Party	Runner-up Votes (%)	Winning Margin Votes (%)	Third Party	Third Party Votes (%)	Other Votes (%)
71	TRS	143 (27.77)	BJP	126 (24.47)	17 (3.3)	BSP	92 (17.86)	154 (29.9)
72	BJP	212 (34.25)	TRS	169 (27.3)	43 (6.95)	BSP	125 (20.19)	113 (18.26)
73	TRS	239 (33.76)	BSP	174 (24.58)	65 (9.18)	BJP	125 (17.66)	170 (24.01)
74	TRS	176 (31.37)	BSP	161 (28.7)	15 (2.67)	TDP	125 (22.28)	99 (17.65)
75	TRS	213 (36.22)	BSP	119 (20.24)	94 (15.98)	TDP	89 (15.14)	167 (28.4)
76	BSP	429 (55.93)	CPM	155 (20.21)	274 (35.72)	TRS	86 (11.21)	97 (12.65)
77	CPM	305 (38.56)	BSP	276 (34.89)	29 (3.67)	TRS	112 (14.16)	98 (12.39)
78	CPM	251 (41.69)	TDP	156 (25.91)	95 (15.78)	BSP	112 (18.6)	83 (13.79)
79	TRS	249 (31.05)	TDP	227 (28.3)	22 (2.75)	CPM	126 (15.71)	200 (24.94)
80	BSP	181 (25.1)	TRS	174 (24.13)	7 (0.97)	TDP	167 (23.16)	199 (27.6)
81	TRS	191 (30.91)	TDP	166 (26.86)	25 (4.05)	BSP	115 (18.61)	146 (23.62)
82	TRS	211 (34.2)	TDP	147 (23.82)	64 (10.38)	BJP	104 (16.86)	155 (25.12)
83	TRS	217 (30.1)	CPM	202 (28.02)	15 (2.08)	TDP	189 (26.21)	113 (15.67)
84	TDP	220 (28.53)	TRS	218 (28.27)	2 (0.26)	CPM	115 (14.92)	218 (28.27)
85	CPM	282 (46.77)	TDP	117 (19.4)	165 (27.37)	BSP	110 (18.24)	94 (15.59)
86	CPM	326 (52.16)	TDP	115 (18.4)	211 (33.76)	BSP	95 (15.2)	89 (14.24)
87	TDP	298 (42.51)	TRS	172 (24.54)	126 (17.97)	BSP	92 (13.12)	139 (19.83)
88	TRS	229 (39.83)	BSP	180 (31.3)	49 (8.53)	BJP	82 (14.26)	84 (14.61)
89	TRS	228 (41.61)	BSP	173 (31.57)	55 (10.04)	BJP	89 (16.24)	58 (10.58)
90	TRS	322 (35.78)	BSP	282 (31.33)	40 (4.45)	BJP	132 (14.67)	164 (18.22)
91	BSP	275 (31.43)	TRS	247 (28.23)	28 (3.2)	CPM	239 (27.31)	114 (13.03)
92	TRS	160 (28.62)	BJP	157 (28.09)	3 (0.53)	BSP	154 (27.55)	88 (15.74)
93	TRS	234 (42.39)	BSP	178 (32.25)	56 (10.14)	BJP	53 (9.6)	87 (15.76)
94	BSP	207 (27.27)	BJP	168 (22.13)	39 (5.14)	TRS	151 (19.89)	233 (30.7)
95	TRS	259 (48.14)	BJP	129 (23.98)	130 (24.16)	BSP	109 (20.26)	41 (7.62)
96	TRS	226 (38.18)	BSP	155 (26.18)	71 (12)	BJP	98 (16.55)	113 (19.09)
97	BSP	316 (38.54)	TRS	237 (28.9)	79 (9.64)	TDP	147 (17.93)	120 (14.63)
98	TRS	273 (31.49)	BSP	272 (31.37)	1 (0.12)	TDP	164 (18.92)	158 (18.22)
99	BSP	241 (35.65)	TRS	186 (27.51)	55 (8.14)	TDP	170 (25.15)	79 (11.69)
100	BSP	271 (38.49)	TRS	188 (26.7)	83 (11.79)	TDP	141 (20.03)	104 (14.77)
101	BSP	630 (66.18)	TRS	215 (22.58)	415 (43.6)	BJP	63 (6.62)	44 (4.62)
102	TRS	262 (36.69)	BSP	221 (30.95)	41 (5.74)	TDP	150 (21.01)	81 (11.34)
103	TRS	293 (41.56)	BSP	257 (36.45)	36 (5.11)	TDP	67 (9.5)	88 (12.48)
104	BSP	262 (46.87)	TRS	213 (38.1)	49 (8.77)	TDP	36 (6.44)	48 (8.59)
105	BSP	369 (45.95)	TRS	327 (40.72)	42 (5.23)	BJP	65 (8.09)	42 (5.23)

Contd....

Socio-Economic Amenities - Rural

Access to Education Facilities

Particulars	Number of Villages (% of Population)				
	Available	Not Available	If Not Available (Distance of Nearest Facility)		
			A	B	C
Govt. Primary School	79 (97)	3 (3)	1 (0)	1 (0)	0 (0)
Private Primary School	26 (60)	56 (40)	0 (0)	0 (0)	0 (0)
Govt. Middle School	59 (91)	23 (9)	15 (5)	4 (1)	0 (0)
Private Middle School	24 (54)	58 (46)	1 (0)	0 (0)	0 (0)
Govt. Secondary School	38 (73)	44 (27)	20 (11)	16 (10)	4 (3)
Private Secondary School	8 (20)	74 (80)	2 (1)	0 (0)	0 (0)
Govt. Senior Secondary School	6 (18)	76 (82)	8 (5)	38 (40)	28 (30)
Private Senior Secondary School	2 (11)	80 (89)	0 (0)	1 (4)	1 (2)
Govt. Arts and Science Degree College	1 (8)	81 (92)	1 (1)	30 (33)	45 (51)
Private Arts and Science Degree College	2 (11)	80 (89)	0 (0)	3 (3)	1 (1)
Govt. Engineering College	0 (0)	82 (100)	0 (0)	0 (0)	0 (0)
Private Engineering College	10 (23)	72 (77)	9 (10)	31 (29)	32 (37)
Govt. Medicine College	0 (0)	82 (100)	0 (0)	0 (0)	82 (100)
Private Medicine College	0 (0)	82 (100)	0 (0)	0 (0)	0 (0)
Govt. Management Institute	0 (0)	82 (100)	0 (0)	0 (0)	0 (0)
Private Management Institute	10 (19)	72 (81)	10 (11)	28 (29)	34 (41)
Govt. Polytechnic	1 (2)	81 (98)	7 (5)	20 (24)	32 (38)
Private Polytechnic	1 (3)	81 (97)	3 (11)	13 (11)	5 (5)
Govt. Vocational Training School/ITI	0 (0)	82 (100)	0 (0)	1 (2)	59 (68)
Private Vocational Training School/ITI	1 (8)	81 (92)	0 (0)	14 (13)	7 (9)
Govt. Non Formal Training Centre	0 (0)	82 (100)	0 (0)	1 (2)	81 (98)
Private Non Formal Training Centre	0 (0)	82 (100)	0 (0)	0 (0)	0 (0)
Govt. School For Disabled	0 (0)	82 (100)	0 (0)	1 (2)	81 (98)
Private School For Disabled	0 (0)	82 (100)	0 (0)	0 (0)	0 (0)
Government Others	0 (0)	82 (100)	0 (0)	0 (0)	0 (0)
Private Others	0 (0)	82 (100)	0 (0)	0 (0)	0 (0)

Note : Distance A : Less than 5 km; B : Between 5-10 km; C : 10+ km.; Source : Data Analysis is based on 2011 Census.

DISCLAIMER

The Terms of Use and Disclaimer of Datanet India Private Limited (hereinafter referred to as "Datanet") for use of this analysis report of **Ibrahimpattam Assembly Constituency (Ibrahimpattam Vidhan Sabha)** :-

1. **Assembly Factbook™** is a Registered Trade Mark owned by Datanet.
2. All the maps are sketched and graphical representation only and have not been drawn to the scale and also not to represent the actual geographical area or boundary of the unit.
3. The data for the aforesaid analysis is based on authentic sources and has been culled from the various publications of Census, CSO and NSSO for district and block level data, various central and state government departments, Central & State Elections Commissions and the concerned Returning Officers' releases, Electoral Rolls, Election results and allied publications, internal assessment, surveys, estimates and analysis. Therefore, certain adjustment of data at micro level may have been done to arrive closer to the macro data.
4. Data have been provided on an "As Is" and "As AVAILABLE" basis
5. The colours shown in the maps or diagram and charts of a particular party, alliance or AC are indicative and do not represent them.
6. This publication which includes maps, sheets, graphs and data would be the property under copyright of Datanet only. The user may use these for its internal study, analysis and research purposes. It's public display, re-selling or any commercial uses by the user are not allowed.
7. Datanet has taken due care and caution in compilation and processing of data and allied information, but does not guarantee the accuracy, adequacy or completeness of any information/analysis and will be not responsible for any errors or omissions or for the results obtained from the use of such information/analysis.
8. All the contents for the publication have been culled from various authentic sources and Datanet reasonably believes such sources to be reliable, but does not make any representations, express or implied as to the accuracy or fitness of use of such information. The information or contents of the information/analysis do not constitute advice and should not be relied upon in making (or refraining from making) any decision. Any reliance placed upon the information provided by Datanet is the sole responsibility and strictly at the user's risk.
9. In no event will Datanet be liable for any damages (including, without limitation, damages for loss of business projects, or loss of profits) arising in contract, tort or otherwise from the use of or inability to use any of its contents, or from any action taken (or refrained from being taken) as a result of using the analysis or any of its contents. Datanet its directors, owners, editors, officials, employees, distributor and agents or any associate will not be liable for any errors in the information contained or any consequences arising from the use of the contents of the provided information/analysis.
10. If any provision of these terms and conditions is held invalid or illegal or unenforceable for any reason by any court of competent jurisdiction, such provision shall be severed and the remainder of provisions of the terms and conditions shall continue in full force and effect as if the Term of Use had been executed with the invalid, illegal or unenforceable provision eliminated.
11. If there are any discrepancies in the information provided, please bring it to attention of Datanet for suitable rectification measures.

**Buy Online This Complete Book At
Datanet India eBooks Store**

www.indiastatpublications.com

or go directly at

[http://www.indiastatpublications.com/
Assembly_factbook/Telangana/Bhongir/Ibrahimpattam](http://www.indiastatpublications.com/Assembly_factbook/Telangana/Bhongir/Ibrahimpattam)

 **india**stat**elections**

ISBN : 978-93-6293-075-3



9 789362 930753