



Telangana

Assembly Factbook™

Jangoan Assembly Constituency



Key Electoral Data of Jangoan
Assembly Constituency (Vidhan Sabha)

Telangana

Assembly Factbook™

Jangoan Assembly Constituency



Jangoan Vidhan Sabha

Editor & Director

Dr. R.K. Thukral

Research Editor

Dr. Shafeeq Rahman

Compiled, Researched and Published by Datanet India Pvt. Ltd.

D-100, 1st Floor,

Okhla Industrial Area, Phase-I,
New Delhi- 110020.

Ph.: 91-11- 43580781-84

Email : support@indiastatpublications.com

Website : www.indiastatelections.com

Online Book Store :

www.indiastatpublications.com

Report No. : AFB/TS-098-0123

ISBN : 978-93-5293-078-4

First Edition : January, 2018

Sixth Updated Edition : January, 2023

Price : Rs. 11500/-

US\$ 310

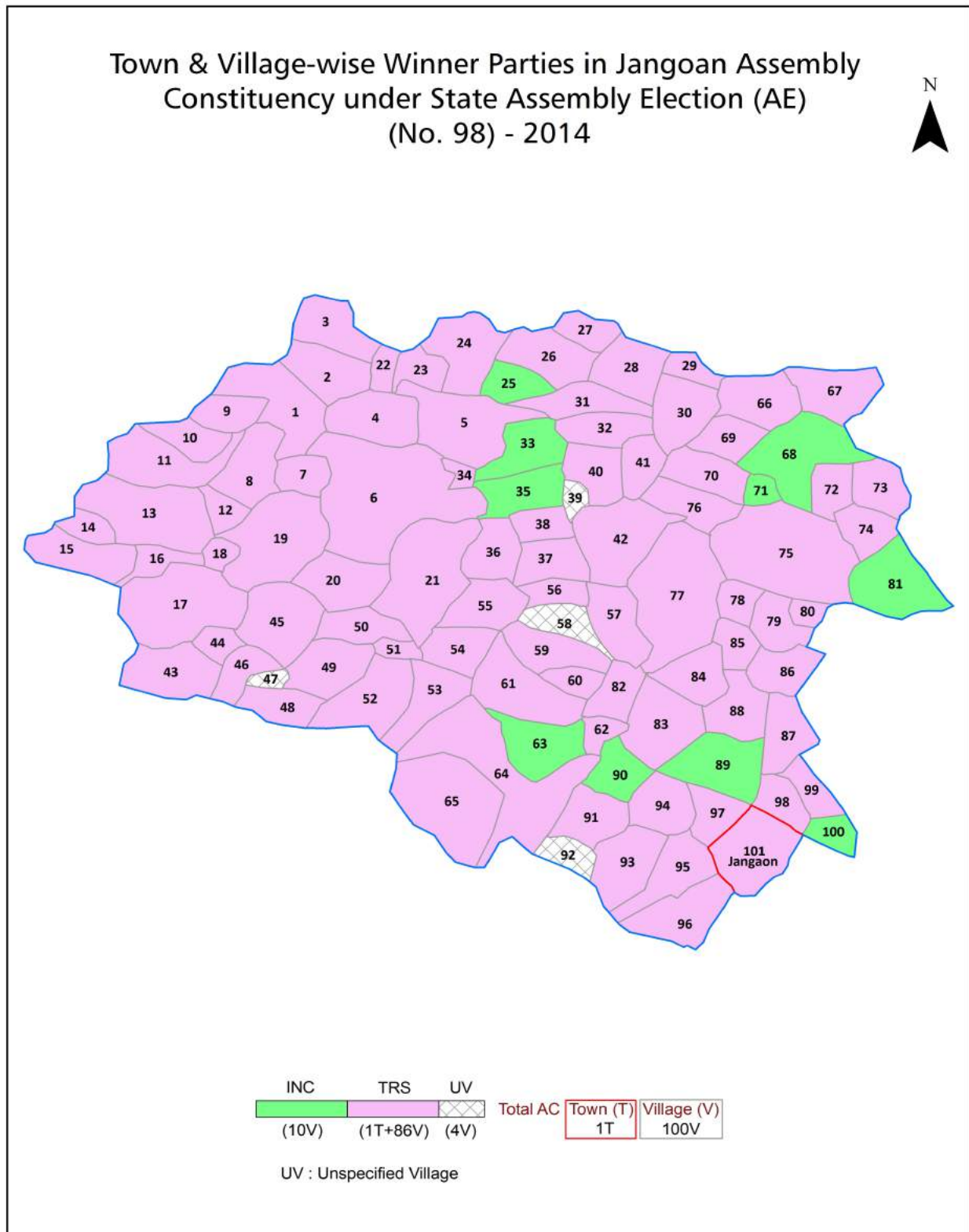
© Datanet India Pvt. Ltd.

All rights reserved. No part of this book may be reproduced, stored in a retrieval system or transmitted in any form or by any means, mechanical photocopying, photographing, scanning, recording or otherwise without the prior written permission of the publisher. Please refer to Disclaimer at page no. 234 for the use of this publication.

Printed in India

No.	Particulars	Page No.
	Introduction	
1	Assembly Constituency - (Vidhan Sabha) at a Glance Features of Assembly as per Delimitation Commission of India (2008)	1-2
	Location and Political Maps	
2	Location Map Boundaries of Assembly Constituency - (Vidhan Sabha) in District Boundaries of Assembly Constituency under Parliamentary Constituency - (Lok Sabha) Town & Village-wise Winner Parties- 2019-PE, 2018-AE, 2014-PE, 2014-AE, 2009-PE and 2009-AE	3-11
	Administrative Setup (2011)	
3	District Sub-district Towns Villages Inhabited Villages Uninhabited Villages Village Panchayat Intermediate Panchayat	12-17
	Demographics (2011)	
4	Population Households Rural/Urban Population Towns and Villages by Population Size Sex Ratio (Total & 0-6 Years) Religious Population Social Population Literacy Rate	18-19
	Electoral Features	
5	Important Dates of Last Elections Held Electors by Gender Service Electors Voters Voters Turnout Polling Stations & Average Number of Electors per Polling Station Electors by Age Group Present Elected Representatives	20-25
	Historical Summary Election Results	
6	Vote Share of Major Parties Winning Margin (Number & Percentage) Polarity of Parties Summary Result of Assembly Segment of Parliamentary Election 2019, 2014, 2009, 2004 and 1999 Summary Result of Assembly Elections 2018, 2014, 2009, 2004, 1999, 1994, 1989, 1985, 1983, 1978, 1972, 1967, 1962 and 1957	26-48
	Polling Station Level Election Results	
7	Name and Number of Polling Station 2019-PE, 2018-AE, 2014-PE, 2014-AE, 2009-PE and 2009-AE Polling Station-wise Electors, Voters & Voters Turnout 2019-PE, 2018-AE, 2014-PE, 2014-AE, 2009-PE and 2009-AE Polling Station wise Elections Results 2019-PE, 2018-AE, 2014-PE, 2014-AE, 2009-PE and 2009-AE	49-214
	Share of Assembly Constituency	
8	Share of Assembly Constituency - (Vidhan Sabha) in State, District and Parliamentary Constituency - (Lok Sabha)	215
	Socio-Economic Amenities (2011)	
9	Access to Administrative Units Agricultural, Manufacturing and Industrial Commodities Demographic Indicators Education Health & Manpower Drinking Water Supply Sanitation Entertainment and Recreations Infrastructure Power Food Allocation Distribution and Marketing of Agriculture Commodities Infrastructure Transport and Road Infrastructure Communication Banking and Financial Services Land Use Irrigation Source	217-231
10	Abbreviation & Sources	232-233
11	Disclaimer	234

Location & Political Map



Administrative Setup

List of Village Panchayat & Intermediate Panchayat (Block) Name - 2011

Village Name	Village Panchayat Name	Intermediate Panchayat Name
Abdulnagaram	Abdulnagaram	Narmetta
Adavikeshvapuri	Adavikeshvapuri	Jangaon
Ainapur	Ainapur	Cherial
Akkerajapalle	Akkerajapalle	Narmetta
Akunoor	Akunoor & Rampur	Cherial
Alimpur	Alimpur	Bachannapet
Ammapur	Ammapur	Narmetta
Ankushapuram	Ankushapuram	Narmetta
Arjunapatla	Arjunapatla	Maddur
Bachannapet	Bachannapet	Bachannapet
Bairanpalle	Bairanpalle	Maddur
Bandanagaram	Bandanagaram	Bachannapet
Basireddipalle	Kodavatoor	Bachannapet
Bekkal	Bekkal	Maddur
Bommakur	Bommakur	Narmetta
Bonthagattunagaram	Bonthagattunagaram & Bothlaparrethanda	Narmetta
Cheetakodur	Cheetakodur	Jangaon
Cherial	Cherial & Gurjakunta	Cherial
Chinnaramancherla	Chinnaramancherla	Bachannapet
Chityal	Chityal	Cherial
Chowdaram	Chowdaram	Jangaon
Chowdaripalle	Pasarmadla	Jangaon
Chunchankota	Chunchankota	Cherial
Danampalle	Danampalle	Cherial
Dharmaram	Dharmaram	Maddur
Dhoolumitta	Dhoolumitta	Maddur
Dommatla	Dommatla	Cherial
Dubbaganthapalle	Dubbaganthapalle	Bachannapet
Gagillapoor	Gagillapoor	Maddur

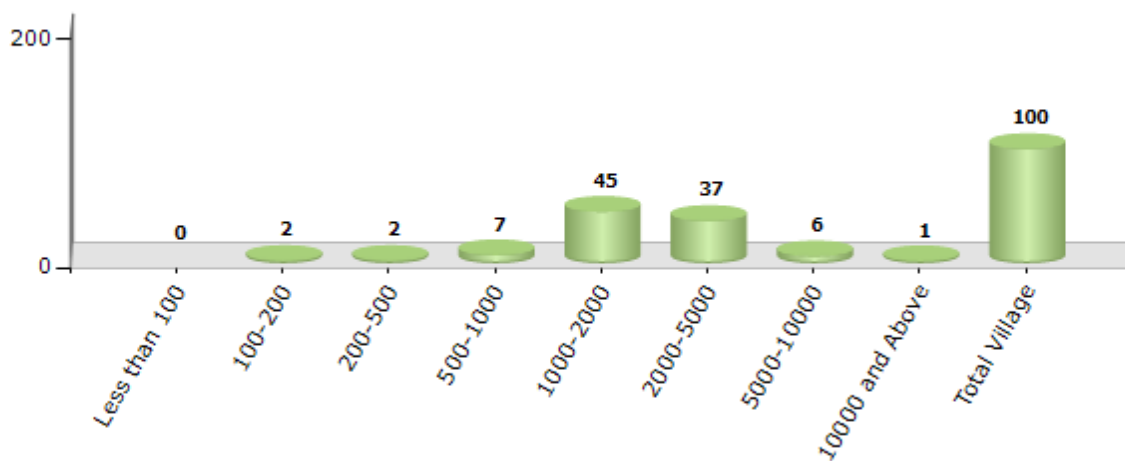
Contd....

Demographics

Number of Villages by Population Size - 2011

Less than 100	100-200	200-500	500-1000	1000-2000	2000-5000	5000-10000	10000 and Above	Total Village
0	2	2	7	45	37	6	1	100

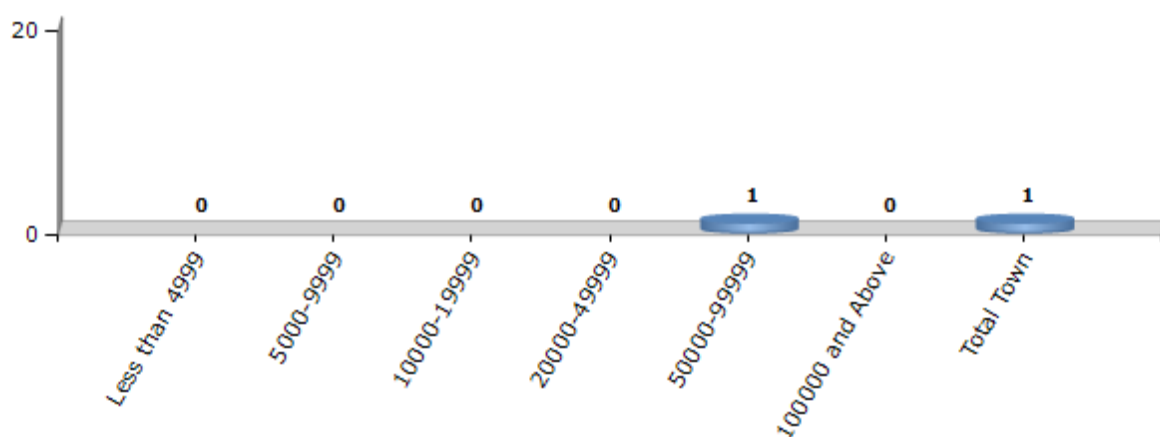
Number of Villages by Population Size - 2011



Number of Towns by Population Size - 2011

Less than 4999	5000-9999	10000-19999	20000-49999	50000-99999	100000 and Above	Total Town
0	0	0	0	1	0	1

Number of Towns by Population Size - 2011

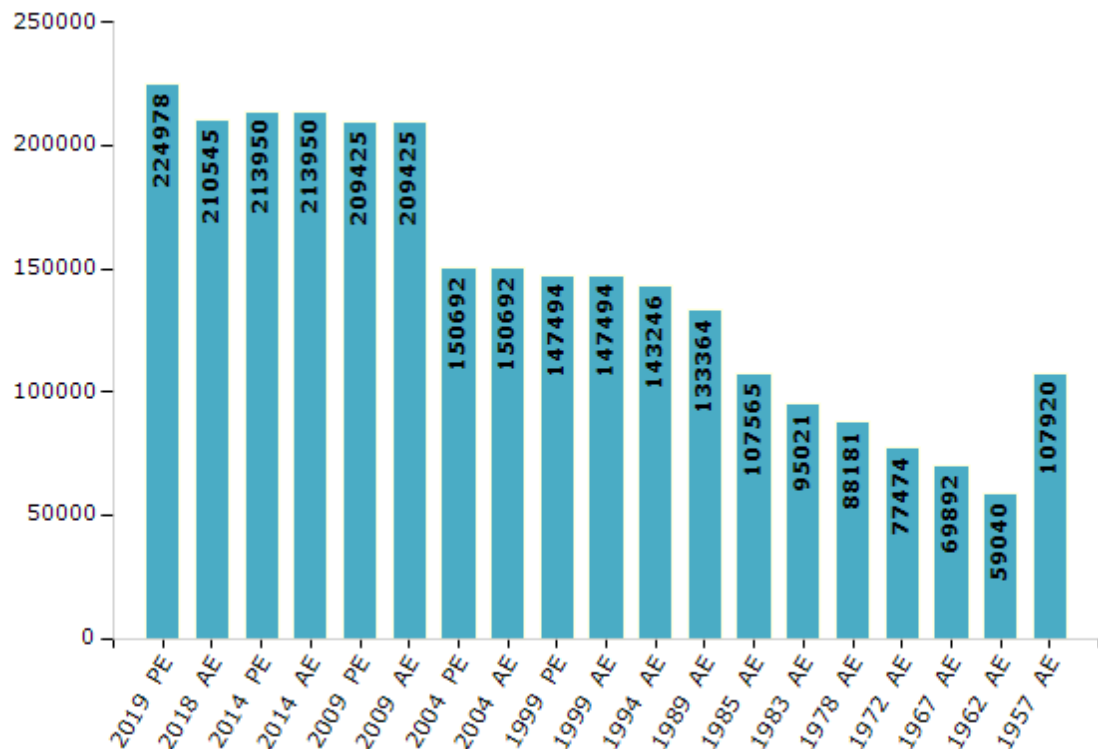


Electoral Features

Electors by Male & Female

Year	Male	Female	Others	Total	Year	Male	Female	Others	Total
2019 PE	111997	112979	2	224978	1994 AE	72991	70255	-	143246
2018 AE	105210	105323	12	210545	1989 AE	67429	65935	-	133364
2014 PE	107411	106535	4	213950	1985 AE	53279	54286	-	107565
2014 AE	107411	106535	4	213950	1983 AE	46928	48093	-	95021
2009 PE	104473	104952	-	209425	1978 AE	44061	44120	-	88181
2009 AE	104473	104952	-	209425	1972 AE	38883	38591	-	77474
2004 PE	74551	76141	-	150692	1967 AE	-	-	-	69892
2004 AE	74551	76141	-	150692	1962 AE	-	-	-	59040
1999 PE	73502	73992	-	147494	1957 AE	-	-	-	107920
1999 AE	73502	73992	-	147494	1955 AE	-	-	-	-

Number of Electors



Note : AE : Assembly Election, PE : Assembly Segment of Parliamentary Election

Historical Summary Election Results

Summary Result of Assembly Election - 2014

Candidate Name	Party	Votes	Votes %
Muthireddy Yadagiri Reddy	TRS	84074	48.8
Ponnala Lakshmaiah	INC	51379	29.82
Pratap Reddy Kommuri	BJP	21113	12.25
Panneru Mohan Raj	MaSP	4467	2.59
Amudala Malla Reddy	CPM	2828	1.64
Pakala Jaya	IND	1619	0.94
K. Mahipal Reddy	NCP	1031	0.6
Neelam Suresh	PPOI	938	0.54
Jerupothula Kumar	BSP	657	0.38
Bakka Judson	IND	507	0.29
Neela Naresh Babu	IND	475	0.28
Vara Prasad Rao Yerra	LSP	420	0.24
Arjula Shashi Kumar Reddy	AAP	416	0.24
Shankara Chary Vajroju	YSRCP	364	0.21
Akula Shashidhar Rao	IND	297	0.17
Valaboju Dayasagar	IND	286	0.17
Maseeurrahman Zakir	IND	225	0.13
Chipuru Mallaiah	IND	213	0.12
Methuku Vamshi Krishna	IND	124	0.07
	NOTA	858	0.5

Polling Station Level Election Results

Number and Name of Polling Stations (PS) (2018 AE)

Number of Polling Stations	Name of Polling Stations	Number of Polling Stations	Name of Polling Stations
1	Mpps,1 Danamplli	22	Mandala Parishath Primary School,Peddarajupeta
2	Mpp Primary School,Kamalayapally	23	Mandala Praja Parishad Praimary School,Ramsagar
3	Mppups,1 Chityala	24	Zilla Praja Parishad Secondary School (East),Vechareni
4	Mpups(South Wing),Chityala	25	Zppss,(West) Vechreni,Vechareni
5	Mandala Prajaparishad Primary School,5 Tadoor	26	Mandala Praja Parishad Praimary School,23 Lod Dommata
6	Zilla Praja Parishath Secondary School,Marrimuthal	27	Mandala Praja Parishad Praimary School,24 Nwe Dommata
7	Zilla Praja Parishad Second Ry School,Marrimutchal	28	Zilla Praja Parishad Secondary School (North),Arjunpatla
8	Zilla Prajaparishad Secondary School,Komuravelli	29	Mppups Jalapalli,Jalapalli
9	Zilla Prajaparishad Secondary School,Komuravelli	30	Mandala Praja Parishad Central Primary School,27 Aknoor
10	Zilla Prajaparishad Secondary School,Komuravelli	31	Zilla Praja Parishad Secodary School,28 Aknoor
11	Mpps Komuravelli,Komuravelli	32	Zilla Praja Parishad Secondary School,29 Aknoor
12	Mandala Prajaparishad Uppary Primary School,Gowrayipalli	33	Zilla Praja Parishad Secondary School (Middle),30 Aknoor
13	Zilla Prajaparishad Secondary School,Ayinapur	34	Mpcps Aknoor,Rampur
14	Zppss(S.W)-Inapuram,Inapur	35	M P P S,Kashagudishelu
15	Zpss,(South),Inapur	36	Zilla Praja Prishad High School,Cheryala
16	Mandal Praja Parishad Upper School,Thapaspally	37	Zilla Praja Parshadhighschool Boys,Cheryala
17	Zilla Praja Parishad Secondary School,Guruvannapet	38	Zilla Praja Parishad High School,Cheryala
18	Zilla Praja Parishad Secondary School,Guruvannapet	39	Zilla Praja Parishad High School (Boys) (S),Cheryala
19	Mandala Prajaparishad Primary School,Posanpally	40	Zilla Praja Parishad Secondary School (Girls),Cheryala
20	Mandala Parishath Primary School,Peddarajupeta	41	Zilla Praja Parishad Secondary School (Girls),Cheryala
21	Mandala Praja Parishad Praimary School,19 Kistampet	42	Mandala Praja Parishad Primary School,Cheryala

Contd....

Polling Station Level Election Results

Polling Station-wise Votes Secured by Overall Top Five Parties in Jangoan Assembly in Assembly Election (AE) under Bhongir Parliamentary Constituency in Telangana (2018)

Number of Polling Station	Winner - Muthireddy Yadagiri Reddy (TRS)	Runner-up - Lakshmaiah Ponnala (INC)	3rd - Laxman Bhima (SMFB)	4th - Merugu Srinivas (IND)	5th - K.V.L.N. Reddy (Raju) (BJP)	NOTA	Other	Total Votes Secured
36	331	318	15	4	22	15	11	716
37	280	255	26	13	9	17	42	642
38	315	263	35	11	3	9	44	680
39	81	82	11	0	0	3	6	183
40	406	223	64	14	13	23	64	807
41	415	300	30	9	9	11	24	798
42	341	262	63	8	10	12	50	746
43	270	313	17	6	11	9	36	662
44	348	249	22	5	4	14	23	665
45	329	257	27	1	5	15	23	657
46	256	79	39	6	2	1	23	406
47	223	103	51	6	1	3	24	411
48	417	270	77	10	8	7	42	831
49	308	163	30	10	6	12	25	554
50	160	151	11	2	6	6	10	346
51	298	158	49	17	9	15	36	582
52	341	125	58	22	6	19	37	608
53	405	146	43	20	6	13	23	656
54	446	214	56	20	4	11	41	792
55	477	162	70	29	6	8	53	805
56	368	146	35	39	9	9	38	644
57	393	209	24	10	11	1	24	672
58	211	151	37	21	12	7	48	487
59	413	208	53	19	14	7	65	779
60	488	250	91	56	8	21	103	1017
61	495	219	67	25	14	7	40	867
62	287	159	41	9	40	1	25	562
63	282	183	48	9	4	8	37	571
64	413	240	60	28	11	11	52	815
65	476	196	81	41	4	9	33	840
66	266	136	52	14	4	6	36	514
67	431	190	58	17	10	11	38	755
68	508	191	83	40	13	19	73	927
69	219	219	26	14	1	6	40	525
70	327	156	31	26	4	16	19	579

Contd....

Polling Station Level Election Results

Winner, Runner-up and 3rd Party Position & Winning Margin According to Polling Stations in Jangoan Assembly in Assembly Election (AE) under Bhongir Parliamentary Constituency in Telangana (2018)

Polling Station Number	Winner Party	Winner Votes (%)	Runner-up Party	Runner-up Votes (%)	Winning Margin Votes (%)	Third Party	Third Party Votes (%)	Other Votes (%)
71	TRS	503 (56.77)	INC	240 (27.09)	263 (29.68)	SMFB	42 (4.74)	101 (11.4)
72	TRS	462 (52.03)	INC	265 (29.84)	197 (22.19)	SMFB	71 (8)	90 (10.14)
73	TRS	244 (43.73)	INC	220 (39.43)	24 (4.3)	SMFB	34 (6.09)	60 (10.75)
74	TRS	366 (48.87)	INC	262 (34.98)	104 (13.89)	SMFB	31 (4.14)	90 (12.02)
75	TRS	204 (55.28)	INC	70 (18.97)	134 (36.31)	SMFB	32 (8.67)	63 (17.07)
76	TRS	382 (60.63)	INC	157 (24.92)	225 (35.71)	SMFB	43 (6.83)	48 (7.62)
77	TRS	176 (51.76)	INC	92 (27.06)	84 (24.7)	SMFB	32 (9.41)	40 (11.76)
78	TRS	168 (48.84)	INC	159 (46.22)	9 (2.62)	SMFB	6 (1.74)	11 (3.2)
79	TRS	167 (55.48)	INC	105 (34.88)	62 (20.6)	SMFB	12 (3.99)	17 (5.65)
80	TRS	255 (46.96)	INC	176 (32.41)	79 (14.55)	SMFB	32 (5.89)	80 (14.73)
81	TRS	428 (62.85)	INC	151 (22.17)	277 (40.68)	SMFB	42 (6.17)	60 (8.81)
82	TRS	443 (70.99)	INC	115 (18.43)	328 (52.56)	SMFB	35 (5.61)	31 (4.97)
83	TRS	455 (54.89)	INC	263 (31.72)	192 (23.17)	SMFB	42 (5.07)	69 (8.32)
84	TRS	321 (56.71)	INC	155 (27.39)	166 (29.32)	SMFB	33 (5.83)	57 (10.07)
85	TRS	422 (47.31)	INC	379 (42.49)	43 (4.82)	SMFB	39 (4.37)	52 (5.83)
86	TRS	307 (44.17)	INC	296 (42.59)	11 (1.58)	SMFB	48 (6.91)	44 (6.33)
87	TRS	367 (52.81)	INC	203 (29.21)	164 (23.6)	SMFB	57 (8.2)	68 (9.78)
88	TRS	143 (51.07)	INC	104 (37.14)	39 (13.93)	SMFB	11 (3.93)	22 (7.86)
89	TRS	402 (49.88)	INC	337 (41.81)	65 (8.07)	SMFB	33 (4.09)	34 (4.22)
90	INC	254 (43.34)	TRS	234 (39.93)	20 (3.41)	SMFB	39 (6.66)	59 (10.07)
91	TRS	346 (50.29)	INC	227 (32.99)	119 (17.3)	SMFB	68 (9.88)	47 (6.83)
92	TRS	481 (61.43)	INC	160 (20.43)	321 (41)	SMFB	75 (9.58)	67 (8.56)
93	TRS	532 (55.65)	INC	196 (20.5)	336 (35.15)	SMFB	112 (11.72)	116 (12.13)
94	TRS	287 (51.16)	INC	201 (35.83)	86 (15.33)	SMFB	37 (6.6)	36 (6.42)
95	TRS	469 (54.09)	INC	256 (29.53)	213 (24.56)	SMFB	75 (8.65)	67 (7.73)
96	TRS	285 (54.6)	INC	134 (25.67)	151 (28.93)	IND (MS)	35 (6.7)	68 (13.03)
97	TRS	303 (54.4)	INC	157 (28.19)	146 (26.21)	SMFB	33 (5.92)	64 (11.49)
98	TRS	336 (48.48)	INC	296 (42.71)	40 (5.77)	SMFB	29 (4.18)	32 (4.62)
99	TRS	502 (62.36)	INC	161 (20)	341 (42.36)	SMFB	66 (8.2)	76 (9.44)
100	TRS	347 (45.12)	INC	288 (37.45)	59 (7.67)	SMFB	50 (6.5)	84 (10.92)
101	TRS	284 (66.98)	INC	86 (20.28)	198 (46.7)	SMFB	33 (7.78)	21 (4.95)
102	TRS	272 (59.39)	INC	81 (17.69)	191 (41.7)	SMFB	47 (10.26)	58 (12.66)
103	TRS	359 (60.34)	INC	143 (24.03)	216 (36.31)	SMFB	44 (7.39)	49 (8.24)
104	TRS	422 (52.88)	INC	280 (35.09)	142 (17.79)	SMFB	39 (4.89)	57 (7.14)
105	TRS	377 (55.2)	INC	157 (22.99)	220 (32.21)	SMFB	52 (7.61)	97 (14.2)

Contd....

Socio-Economic Amenities - Rural

Access to Education Facilities

Particulars	Number of Villages (% of Population)				
	Available	Not Available	If Not Available (Distance of Nearest Facility)		
			A	B	C
Govt. Primary School	99 (100)	1 (0)	1 (0)	0 (0)	0 (0)
Private Primary School	5 (15)	95 (85)	0 (0)	0 (0)	0 (0)
Govt. Middle School	82 (93)	18 (7)	17 (7)	1 (0)	0 (0)
Private Middle School	6 (16)	94 (84)	0 (0)	0 (0)	0 (0)
Govt. Secondary School	49 (68)	51 (32)	38 (23)	12 (8)	1 (1)
Private Secondary School	4 (14)	96 (86)	0 (0)	0 (0)	0 (0)
Govt. Senior Secondary School	3 (13)	97 (87)	8 (5)	34 (36)	26 (21)
Private Senior Secondary School	3 (12)	97 (88)	5 (6)	9 (5)	13 (9)
Govt. Arts and Science Degree College	1 (8)	99 (92)	5 (5)	21 (23)	73 (64)
Private Arts and Science Degree College	1 (8)	99 (92)	0 (0)	0 (0)	0 (0)
Govt. Engineering College	0 (0)	100 (100)	0 (0)	0 (0)	2 (2)
Private Engineering College	2 (2)	98 (98)	3 (3)	4 (4)	89 (89)
Govt. Medicine College	0 (0)	100 (100)	0 (0)	0 (0)	100 (100)
Private Medicine College	0 (0)	100 (100)	0 (0)	0 (0)	0 (0)
Govt. Management Institute	0 (0)	100 (100)	0 (0)	0 (0)	25 (21)
Private Management Institute	0 (0)	100 (100)	5 (5)	4 (4)	66 (70)
Govt. Polytechnic	0 (0)	100 (100)	0 (0)	0 (0)	100 (100)
Private Polytechnic	0 (0)	100 (100)	0 (0)	0 (0)	0 (0)
Govt. Vocational Training School/ITI	7 (6)	93 (94)	1 (2)	3 (4)	11 (7)
Private Vocational Training School/ITI	1 (8)	99 (92)	0 (0)	16 (18)	61 (56)
Govt. Non Formal Training Centre	0 (0)	100 (100)	0 (0)	0 (0)	74 (77)
Private Non Formal Training Centre	0 (0)	100 (100)	0 (0)	0 (0)	26 (23)
Govt. School For Disabled	0 (0)	100 (100)	0 (0)	0 (0)	100 (100)
Private School For Disabled	0 (0)	100 (100)	0 (0)	0 (0)	0 (0)
Government Others	0 (0)	100 (100)	0 (0)	0 (0)	0 (0)
Private Others	0 (0)	100 (100)	0 (0)	0 (0)	0 (0)

Note : Distance A : Less than 5 km; B : Between 5-10 km; C : 10+ km.; Source : Data Analysis is based on 2011 Census.

DISCLAIMER

The Terms of Use and Disclaimer of Datanet India Private Limited (hereinafter referred to as "Datanet") for use of this analysis report of **Jangoan Assembly Constituency (Jangoan Vidhan Sabha)** :-

1. **Assembly Factbook™** is a Registered Trade Mark owned by Datanet.
2. All the maps are sketched and graphical representation only and have not been drawn to the scale and also not to represent the actual geographical area or boundary of the unit.
3. The data for the aforesaid analysis is based on authentic sources and has been culled from the various publications of Census, CSO and NSSO for district and block level data, various central and state government departments, Central & State Elections Commissions and the concerned Returning Officers' releases, Electoral Rolls, Election results and allied publications, internal assessment, surveys, estimates and analysis. Therefore, certain adjustment of data at micro level may have been done to arrive closer to the macro data.
4. Data have been provided on an "As Is" and "As AVAILABLE" basis
5. The colours shown in the maps or diagram and charts of a particular party, alliance or AC are indicative and do not represent them.
6. This publication which includes maps, sheets, graphs and data would be the property under copyright of Datanet only. The user may use these for its internal study, analysis and research purposes. It's public display, re-selling or any commercial uses by the user are not allowed.
7. Datanet has taken due care and caution in compilation and processing of data and allied information, but does not guarantee the accuracy, adequacy or completeness of any information/analysis and will be not responsible for any errors or omissions or for the results obtained from the use of such information/analysis.
8. All the contents for the publication have been culled from various authentic sources and Datanet reasonably believes such sources to be reliable, but does not make any representations, express or implied as to the accuracy or fitness of use of such information. The information or contents of the information/analysis do not constitute advice and should not be relied upon in making (or refraining from making) any decision. Any reliance placed upon the information provided by Datanet is the sole responsibility and strictly at the user's risk.
9. In no event will Datanet be liable for any damages (including, without limitation, damages for loss of business projects, or loss of profits) arising in contract, tort or otherwise from the use of or inability to use any of its contents, or from any action taken (or refrained from being taken) as a result of using the analysis or any of its contents. Datanet its directors, owners, editors, officials, employees, distributor and agents or any associate will not be liable for any errors in the information contained or any consequences arising from the use of the contents of the provided information/analysis.
10. If any provision of these terms and conditions is held invalid or illegal or unenforceable for any reason by any court of competent jurisdiction, such provision shall be severed and the remainder of provisions of the terms and conditions shall continue in full force and effect as if the Term of Use had been executed with the invalid, illegal or unenforceable provision eliminated.
11. If there are any discrepancies in the information provided, please bring it to attention of Datanet for suitable rectification measures.

Buy Online This Complete Book At
Datanet India eBooks Store

www.indiastatpublications.com

or go directly at

[http://www.indiastatpublications.com/
Assembly_factbook/Telangana/Bhongir/ Jangoan](http://www.indiastatpublications.com/Assembly_factbook/Telangana/Bhongir/Jangoan)

 **indiastat**elections

ISBN : 978-93-5293-078-4



9 789352 930784