



Telangana

Assembly Factbook™

Nakrekal Assembly Constituency



Key Electoral Data of Nakrekal
Assembly Constituency (Vidhan Sabha)

Telangana

Assembly Factbook™

Nakrekal Assembly Constituency



Nakrekal Vidhan Sabha

Editor & Director

Dr. R.K. Thukral

Research Editor

Dr. Shafeeq Rahman

**Compiled, Researched and Published by
Datanet India Pvt. Ltd.**

D-100, 1st Floor,

Okhla Industrial Area, Phase-I,

New Delhi- 110020.

Ph.: 91-11- 43580781-84

Email : support@indiastatpublications.com

Website : www.indiastatelections.com

Online Book Store :

www.indiastatpublications.com

Report No. : AFB/TS-095-0125

ISBN : 978-93-6219-033-8

First Edition : January, 2018

Eighth Updated Edition : January, 2025

Price : Rs.11500/-

US\$ 310

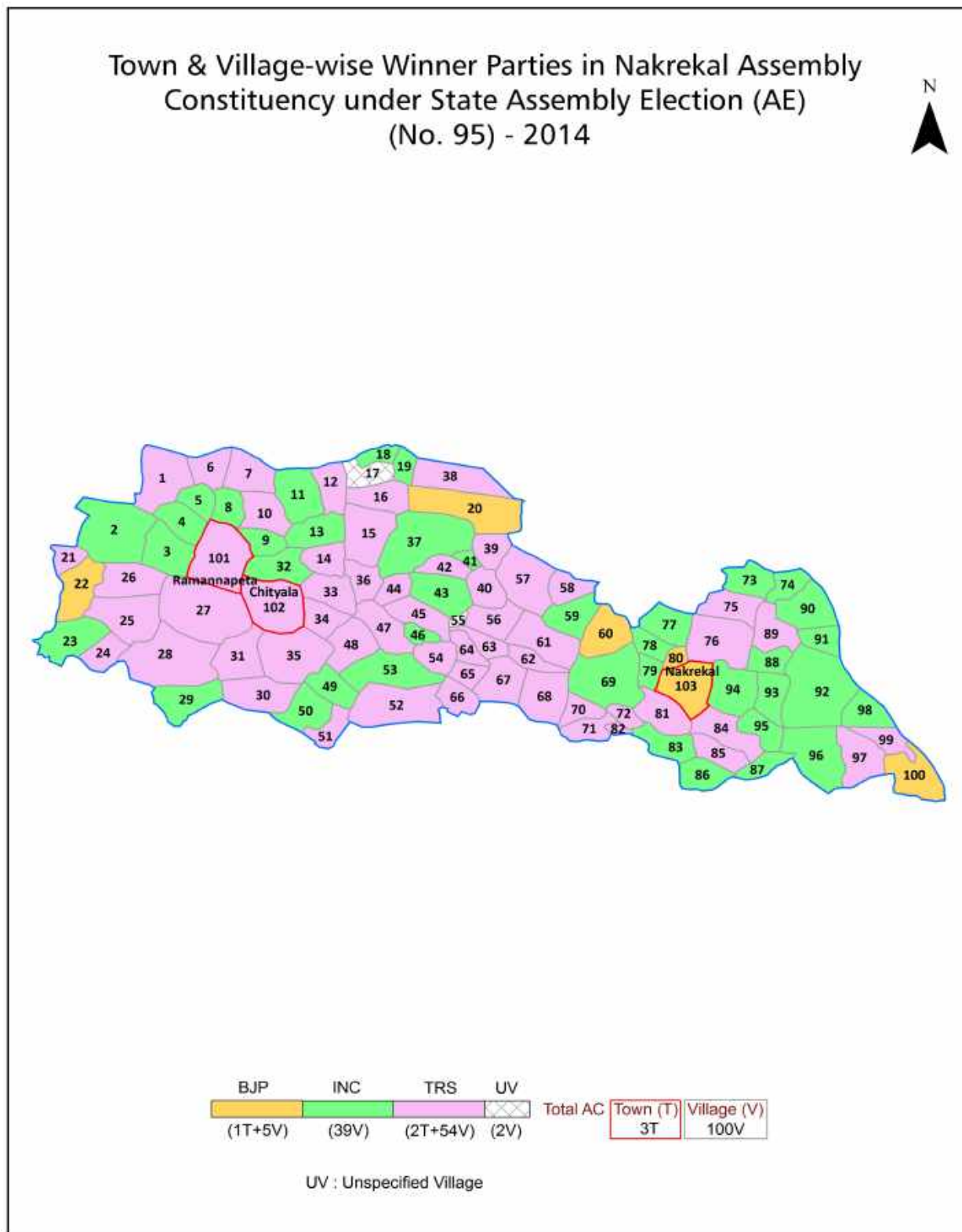
© Datanet India Pvt. Ltd.

All rights reserved. No part of this book may be reproduced, stored in a retrieval system or transmitted in any form or by any means, mechanical photocopying, photographing, scanning, recording or otherwise without the prior written permission of the publisher. Please refer to Disclaimer at page no. 211 for the use of this publication.

Printed in India

No.	Particulars	Page No.
	Introduction	
1	Assembly Constituency - (Vidhan Sabha) at a Glance Features of Assembly as per Delimitation Commission of India (2008)	1-2
	Location and Political Maps	
2	Location Map Boundaries of Assembly Constituency - (Vidhan Sabha) in District Boundaries of Assembly Constituency under Parliamentary Constituency - (Lok Sabha) Town & Village-wise Winner Parties- 2024-PE, 2023-AE, 2019-PE, 2014-PE, 2014-AE, 2009-PE and 2009-AE	3-11
	Administrative Setup (2011)	
3	District Sub-district Towns Villages Inhabited Villages Uninhabited Villages Village Panchayat Intermediate Panchayat	12-17
	Demographics (2011)	
4	Population Households Rural/Urban Population Towns and Villages by Population Size Sex Ratio (Total & 0-6 Years) Religious Population Social Population Literacy Rate	18-19
	Electoral Features	
5	Important Dates of Last Elections Held Electors by Gender Service Electors Voters Voters Turnout Polling Stations & Average Number of Electors per Polling Station Electors by Age Group Present Elected Representatives	20-25
	Historical Summary Election Results	
6	Vote Share of Major Parties Winning Margin (Number & Percentage) Polarity of Parties Summary Result of Assembly Segment of Parliamentary Election 2024, 2019, 2014, 2009, 2004 and 1999 Summary Result of Assembly Elections 2023, 2018, 2014, 2009, 2004, 1999, 1994, 1989, 1985, 1983, 1978, 1972, 1967, 1962 and 1957	26-48
	Polling Station Level Election Results	
7	Name and Number of Polling Station 2024-PE, 2023-AE, 2019-PE, 2014-PE, 2014-AE, 2009-PE and 2009-AE Polling Station-wise Electors, Voters & Voters Turnout 2024-PE, 2023-AE, 2019-PE, 2014-PE, 2014-AE, 2009-PE and 2009-AE Polling Station wise Elections Results 2024-PE, 2023-AE, 2019-PE, 2014-PE, 2014-AE, 2009-PE and 2009-AE	49-191
	Share of Assembly Constituency	
8	Share of Assembly Constituency - (Vidhan Sabha) in State, District and Parliamentary Constituency - (Lok Sabha)	192
	Socio-Economic Amenities (2011)	
9	Access to Administrative Units Agricultural, Manufacturing and Industrial Commodities Demographic Indicators Education Health & Manpower Drinking Water Supply Sanitation Entertainment and Recreations Infrastructure Power Food Allocation Distribution and Marketing of Agriculture Commodities Infrastructure Transport and Road Infrastructure Communication Banking and Financial Services Land Use Irrigation Source	194-208
10	Abbreviation & Sources	209-210
11	Disclaimer	211

Location & Political Map



Administrative Setup

List of Village Panchayat & Intermediate Panchayat (Block) Name - 2011

Village Name	Village Panchayat Name	Intermediate Panchayat Name
Adavi Bollaram	-	Nakrekal
Aipoor	Aipoor	Chityala
Aiti Pamula	Aiti Pamula	Kattangoor
Akkene Palle	Akkene Palle	Narketpalle
Akkenepalle Vari Lingotam	Akkenepalle Vari Lingotam	Narketpalle
Ammanabole	Ammanabole	Narketpalle
Auravani	Auravani	Narketpalle
B.Thurka Palle	Ramannapeta	Ramannapeta
Bachuppala	Yennaram	Ramannapeta
Bheemavaram	Bheemavaram	Kethe Palle
Bogaram	Bogaram	Ramannapeta
Bollepalle	Bollepalle	Kattangoor
Bonda Palem	Bonda Palem	Kethe Palle
Bopparam	Bopparam	Kethe Palle
Brahmanvellempla	Brahmanvellempla	Narketpalle
Chandam Palle	-	Nakrekal
Chandupatla	-	Nakrekal
Cherughat	Cherughat	Narketpalle
Cheruku Palle	Cheruku Palle	Kethe Palle
Cheruvannaram	Cheruvannaram	Kattangoor
Chinakaparthi	Chinakaparthi	Chityala
Chippala Palle	Narketpalle	Narketpalle
Choudampalle	Choudampalle	Narketpalle
Dubbaka	Dubbaka	Ramannapeta
Dugnevally	Dugnevally	Kattangoor
Eduluru	Eduluru	Kattangoor
Gorenkal Palle	Gorenkal Palle	Nakrekal
Gudiwada	Gudiwada	Kethe Palle
Gundram Palle	Gundram Palle	Chityala

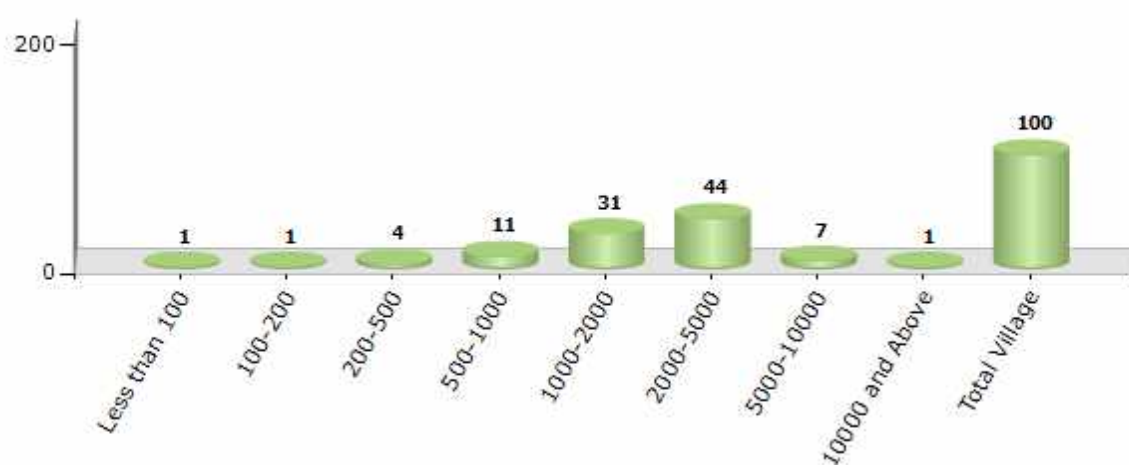
Contd....

Demographics

Number of Villages by Population Size - 2011

Less than 100	100-200	200-500	500-1000	1000-2000	2000-5000	5000-10000	10000 and Above	Total Village
1	1	4	11	31	44	7	1	100

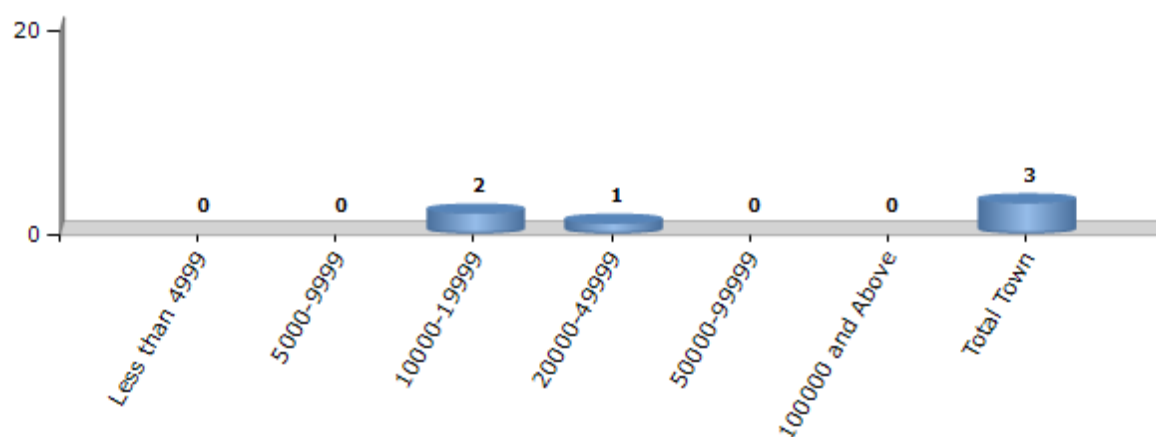
Number of Villages by Population Size - 2011



Number of Towns by Population Size - 2011

Less than 4999	5000-9999	10000-19999	20000-49999	50000-99999	100000 and Above	Total Town
0	0	2	1	0	0	3

Number of Towns by Population Size - 2011



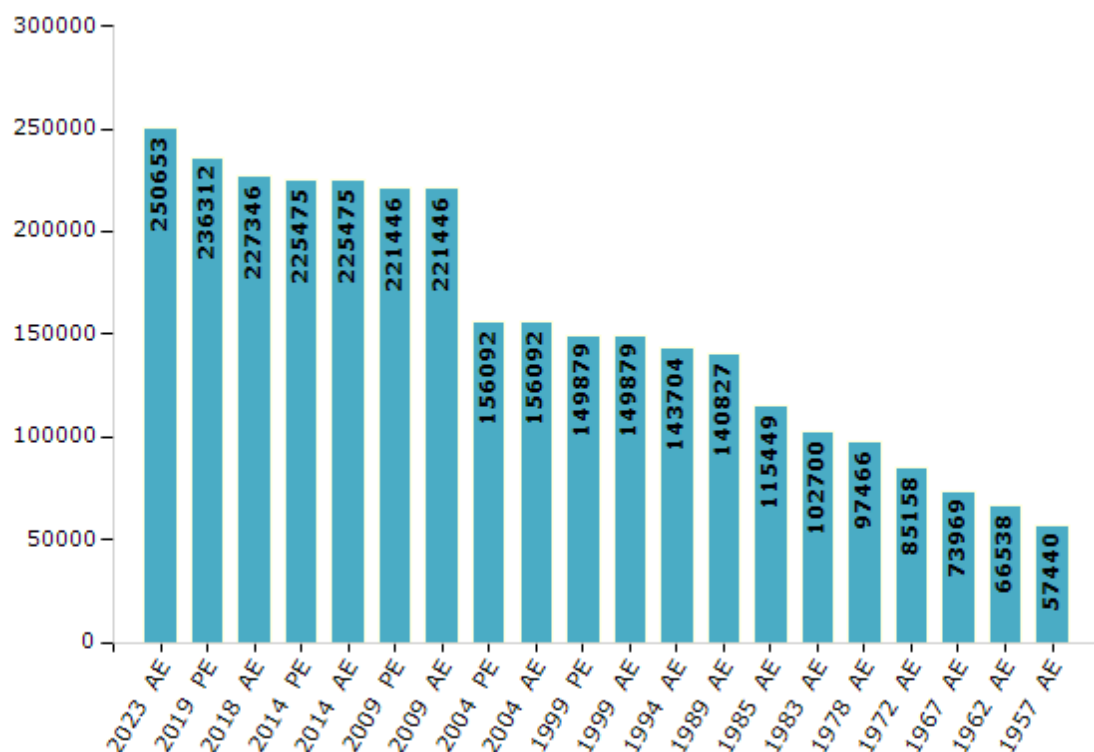
Electoral Features

Electors by Male & Female

Year	Male	Female	Others	Total
2023 AE	124767	125883	3	250653
2019 PE	118227	118084	1	236312
2018 AE	114017	113325	4	227346
2014 PE	113371	112103	1	225475
2014 AE	113371	112103	1	225475
2009 PE	110495	110951	-	221446
2009 AE	110495	110951	-	221446
2004 PE	77108	78984	-	156092
2004 AE	77108	78984	-	156092
1999 PE	74983	74896	-	149879
1999 AE	74983	74896	-	149879

Year	Male	Female	Others	Total
1994 AE	71901	71803	-	143704
1989 AE	70997	69830	-	140827
1985 AE	57844	57605	-	115449
1983 AE	50642	52058	-	102700
1978 AE	49135	48331	-	97466
1972 AE	43631	41527	-	85158
1967 AE	-	-	-	73969
1962 AE	-	-	-	66538
1957 AE	-	-	-	57440
1955 AE	-	-	-	-

Number of Electors

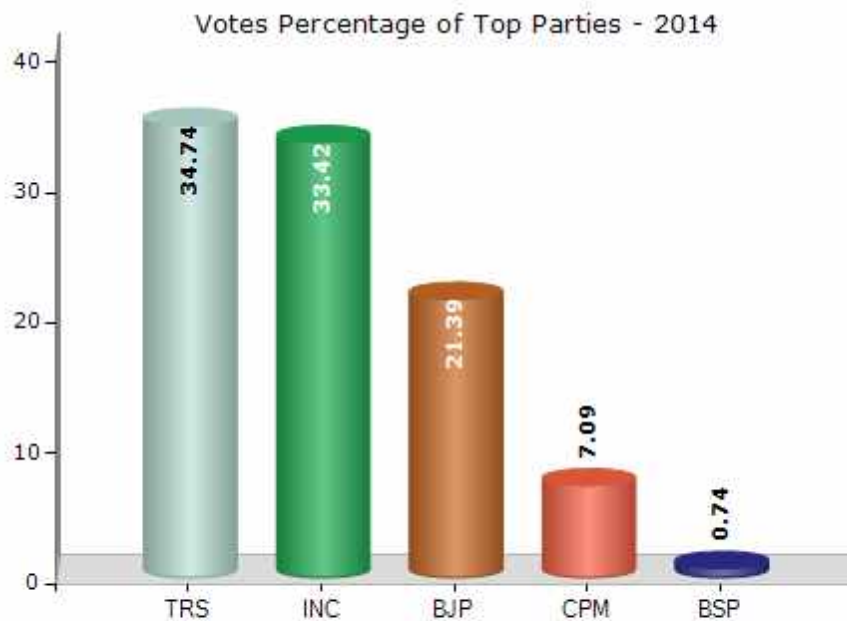


Note : AE : Assembly Election, PE : Assembly Segment of Parliamentary Election

Historical Summary Election Results

Summary Result of Assembly Election - 2014

Candidate Name	Party	Votes	Votes %
Vemula Veeresham	TRS	62445	34.74
Chirumarthi Lingaiah	INC	60075	33.42
Cheruku Laxmi	BJP	38440	21.39
Mamidi Sarvaiah	CPM	12741	7.09
Chirumarthi Saidulu	BSP	1322	0.74
Nakerakanti Swamy	YSRCP	1216	0.68
Kadium Suhasini	ICSP	586	0.33
Medi Satyanarayana	IND	466	0.26
Medi Eedamma	IND	388	0.22
Dubba Venkanna	IND	336	0.19
Dondapati Prabhakar Rao	RLD	336	0.19
	NOTA	1395	0.78



Socio-Economic Amenities - Rural

Access to Education Facilities

Particulars	Number of Villages (% of Population)				
	Available	Not Available	If Not Available (Distance of Nearest Facility)		
			A	B	C
Govt. Primary School	96 (100)	4 (0)	2 (0)	2 (0)	0 (0)
Private Primary School	24 (40)	76 (60)	0 (0)	0 (0)	0 (0)
Govt. Middle School	75 (89)	25 (11)	16 (6)	8 (3)	0 (0)
Private Middle School	14 (31)	86 (69)	0 (0)	0 (0)	0 (0)
Govt. Secondary School	52 (74)	48 (26)	30 (16)	17 (8)	0 (0)
Private Secondary School	11 (25)	89 (75)	0 (0)	0 (0)	0 (0)
Govt. Senior Secondary School	1 (2)	99 (98)	10 (7)	27 (27)	30 (28)
Private Senior Secondary School	4 (10)	96 (90)	6 (4)	14 (15)	9 (9)
Govt. Arts and Science Degree College	0 (0)	100 (100)	8 (7)	24 (25)	34 (31)
Private Arts and Science Degree College	0 (0)	100 (100)	4 (4)	5 (7)	25 (27)
Govt. Engineering College	0 (0)	100 (100)	0 (0)	0 (0)	0 (0)
Private Engineering College	0 (0)	100 (100)	0 (0)	4 (6)	96 (94)
Govt. Medicine College	0 (0)	100 (100)	0 (0)	0 (0)	0 (0)
Private Medicine College	1 (4)	99 (96)	5 (4)	12 (11)	82 (82)
Govt. Management Institute	0 (0)	100 (100)	0 (0)	3 (5)	30 (26)
Private Management Institute	1 (4)	99 (96)	5 (4)	10 (10)	51 (51)
Govt. Polytechnic	0 (0)	100 (100)	0 (0)	4 (6)	96 (94)
Private Polytechnic	0 (0)	100 (100)	0 (0)	0 (0)	0 (0)
Govt. Vocational Training School/ITI	0 (0)	100 (100)	0 (0)	1 (1)	36 (38)
Private Vocational Training School/ITI	0 (0)	100 (100)	12 (10)	27 (31)	24 (20)
Govt. Non Formal Training Centre	0 (0)	100 (100)	0 (0)	1 (1)	99 (99)
Private Non Formal Training Centre	0 (0)	100 (100)	0 (0)	0 (0)	0 (0)
Govt. School For Disabled	0 (0)	100 (100)	0 (0)	1 (1)	99 (99)
Private School For Disabled	0 (0)	100 (100)	0 (0)	0 (0)	0 (0)
Government Others	0 (0)	100 (100)	0 (0)	0 (0)	0 (0)
Private Others	0 (0)	100 (100)	0 (0)	0 (0)	0 (0)

Note : Distance A : Less than 5 km; B : Between 5-10 km; C : 10+ km.; Source : Data Analysis is based on 2011 Census.

DISCLAIMER

The Terms of Use and Disclaimer of Datanet India Private Limited (hereinafter referred to as "Datanet") for use of this analysis report of **Nakrekal Assembly Constituency (Nakrekal Vidhan Sabha)** :-

1. **Assembly Factbook™** is a Registered Trade Mark owned by Datanet.
2. All the maps are sketched and graphical representation only and have not been drawn to the scale and also not to represent the actual geographical area or boundary of the unit.
3. The data for the aforesaid analysis is based on authentic sources and has been culled from the various publications of Census, CSO and NSSO for district and block level data, various central and state government departments, Central & State Elections Commissions and the concerned Returning Officers' releases, Electoral Rolls, Election results and allied publications, internal assessment, surveys, estimates and analysis. Therefore, certain adjustment of data at micro level may have been done to arrive closer to the macro data.
4. Data have been provided on an "As Is" and "As AVAILABLE" basis
5. The colours shown in the maps or diagram and charts of a particular party, alliance or AC are indicative and do not represent them.
6. This publication which includes maps, sheets, graphs and data would be the property under copyright of Datanet only. The user may use these for its internal study, analysis and research purposes. It's public display, re-selling or any commercial uses by the user are not allowed.
7. Datanet has taken due care and caution in compilation and processing of data and allied information, but does not guarantee the accuracy, adequacy or completeness of any information/analysis and will be not responsible for any errors or omissions or for the results obtained from the use of such information/analysis.
8. All the contents for the publication have been culled from various authentic sources and Datanet reasonably believes such sources to be reliable, but does not make any representations, express or implied as to the accuracy or fitness of use of such information. The information or contents of the information/analysis do not constitute advice and should not be relied upon in making (or refraining from making) any decision. Any reliance placed upon the information provided by Datanet is the sole responsibility and strictly at the user's risk.
9. In no event will Datanet be liable for any damages (including, without limitation, damages for loss of business projects, or loss of profits) arising in contract, tort or otherwise from the use of or inability to use any of its contents, or from any action taken (or refrained from being taken) as a result of using the analysis or any of its contents. Datanet its directors, owners, editors, officials, employees, distributor and agents or any associate will not be liable for any errors in the information contained or any consequences arising from the use of the contents of the provided information/analysis.
10. If any provision of these terms and conditions is held invalid or illegal or unenforceable for any reason by any court of competent jurisdiction, such provision shall be severed and the remainder of provisions of the terms and conditions shall continue in full force and effect as if the Term of Use had been executed with the invalid, illegal or unenforceable provision eliminated.
11. If there are any discrepancies in the information provided, please bring it to attention of Datanet for suitable rectification measures.

Buy Online This Complete Book At
Datanet India eBooks Store

www.indiastatpublications.com

or go directly at

[http://www.indiastatpublications.com/
Assembly_factbook/Telangana/Bhongir/ Nakrekal](http://www.indiastatpublications.com/Assembly_factbook/Telangana/Bhongir/Nakrekal)



i indiastat**elections**

ISBN : 978-93-6219-033-8



9 789362 190338