



Telangana

# Assembly Factbook™

Rajendranagar Assembly Constituency



Key Electoral Data of Rajendranagar  
Assembly Constituency (Vidhan Sabha)

Telangana

# **Assembly Factbook™**

Rajendranagar Assembly Constituency



Rajendranagar Vidhan Sabha

## **Editor & Director**

Dr. R.K. Thukral

## **Research Editor**

Dr. Shafeeq Rahman

## **Compiled, Researched and Published by Datanet India Pvt. Ltd.**

D-100, 1st Floor,

Okhla Industrial Area, Phase-I,  
New Delhi- 110020.

Ph.: 91-11- 43580781-84

Email : support@indiastatpublications.com

Website : www.indiastatelections.com

## **Online Book Store :**

www.indiastatpublications.com

**Report No. :** AFB/TS-051-0123

**ISBN :** 978-93-5293-128-6

**First Edition :** January, 2018

**Sixth Updated Edition :** January, 2023

**Price :** Rs. 11500/-

US\$ 310

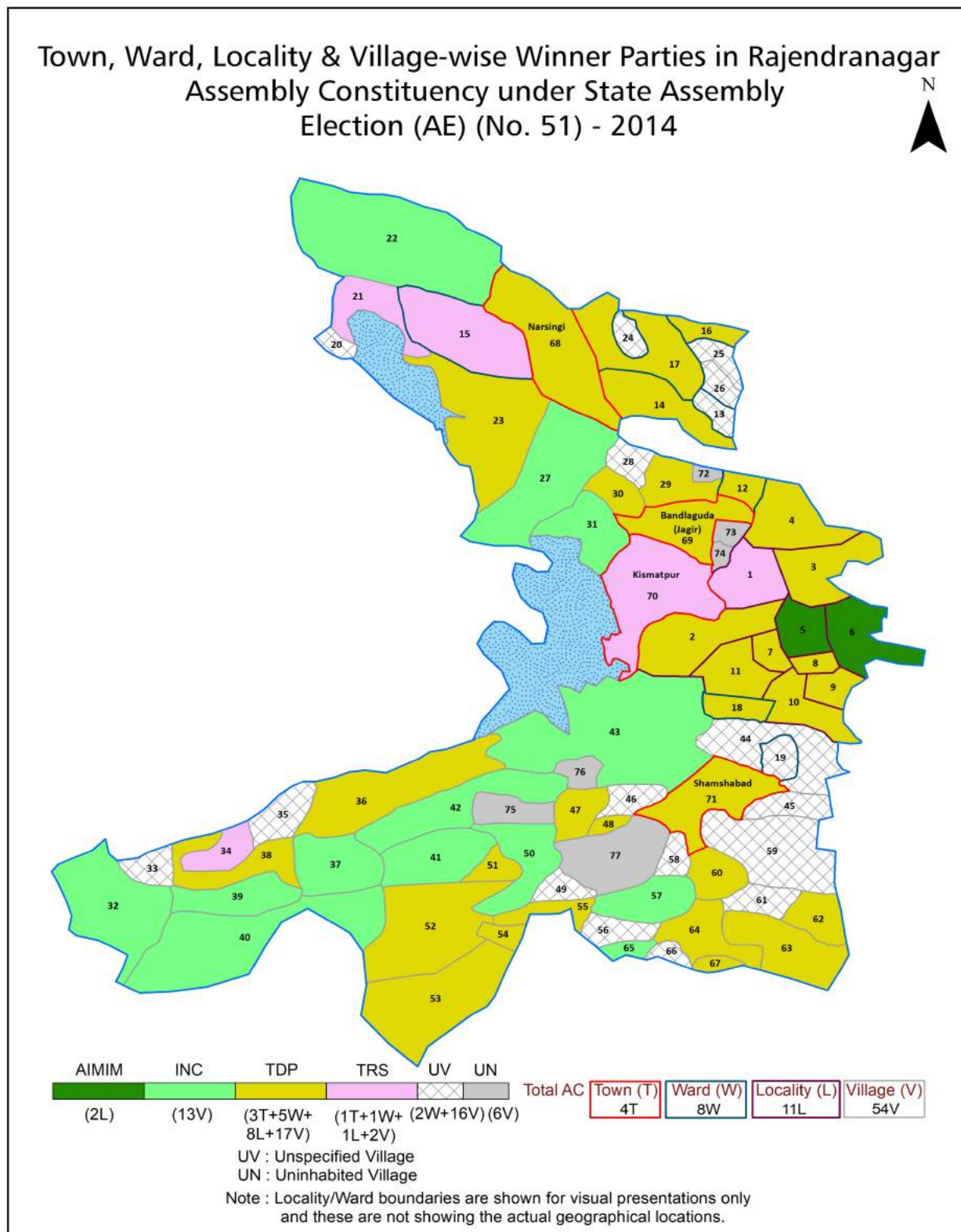
**© Datanet India Pvt. Ltd.**

All rights reserved. No part of this book may be reproduced, stored in a retrieval system or transmitted in any form or by any means, mechanical photocopying, photographing, scanning, recording or otherwise without the prior written permission of the publisher. Please refer to Disclaimer at page no. 259 for the use of this publication.

Printed in India

No.	Particulars	Page No.
	<b>Introduction</b>	
1	Assembly Constituency - (Vidhan Sabha) at a Glance   Features of Assembly as per Delimitation Commission of India (2008)	1-2
	<b>Location and Political Maps</b>	
2	Location Map   Boundaries of Assembly Constituency - (Vidhan Sabha) in District   Boundaries of Assembly Constituency under Parliamentary Constituency - (Lok Sabha)   Town, Ward, Locality & Village-wise Winner Parties- 2019-PE, 2018-AE, 2014-PE, 2014-AE and 2009-PE	3-11
	<b>Administrative Setup (2011)</b>	
3	District   Sub-district   Towns   Villages   Inhabited Villages   Uninhabited Villages   Village Panchayat   Intermediate Panchayat	12-17
	<b>Demographics (2011)</b>	
4	Population   Households   Rural/Urban Population   Towns, Ward and Villages by Population Size   Sex Ratio (Total & 0-6 Years)   Religious Population   Social Population   Literacy Rate	18-20
	<b>Electoral Features</b>	
5	Important Dates of Last Elections Held   Electors by Gender   Service Electors   Voters   Voters Turnout   Polling Stations & Average Number of Electors per Polling Station   Electors by Age Group   Present Elected Representatives	21-26
	<b>Historical Summary Election Results</b>	
6	Vote Share of Major Parties   Winning Margin (Number & Percentage)   Polarity of Parties   Summary Result of Assembly Segment of Parliamentary Election 2019, 2014 and 2009   Summary Result of Assembly Elections 2018, 2014 and 2009	27-36
	<b>Polling Station Level Election Results</b>	
7	Name and Number of Polling Station 2019-PE, 2018-AE, 2014-PE, 2014-AE and 2009-PE   Polling Station-wise Electors, Voters & Voters Turnout 2019-PE, 2018-AE, 2014-PE, 2014-AE and 2009-PE   Polling Station wise Elections Results 2019-PE, 2018-AE, 2014-PE, 2014-AE and 2009-PE	37-239
	<b>Share of Assembly Constituency</b>	
8	Share of Assembly Constituency - (Vidhan Sabha) in State, District and Parliamentary Constituency - (Lok Sabha)	240
	<b>Socio-Economic Amenities (2011)</b>	
9	Access to Administrative Units   Agricultural, Manufacturing and Industrial Commodities   Demographic Indicators   Education   Health & Manpower   Drinking Water Supply   Sanitation   Entertainment and Recreations Infrastructure   Power   Food Allocation Distribution and Marketing of Agriculture Commodities Infrastructure   Transport and Road Infrastructure   Communication   Banking and Financial Services   Land Use   Irrigation Source	242-256
10	<b>Abbreviation &amp; Sources</b>	257-258
11	<b>Disclaimer</b>	259

## Location & Political Map





## Administrative Setup

### List of Village Panchayat & Intermediate Panchayat (Block) Name - 2011

Village Name	Village Panchayat Name	Intermediate Panchayat Name
Bahadurguda	Peddagolkonda	Shamshabad
Bairagiguda	Peeramcheru	Rajendranagar
Cherlaguda	Shankarapur	Shamshabad
Chowderguda	Narkhuda	Shamshabad
Gandamguda	Peeramcheru	Rajendranagar
Gandiguda	Ghansimia Guda	Shamshabad
Gandipet	Gandipet	Rajendranagar
Ghansimiaguda	Ghansimiaguda	Shamshabad
Golkonda Kalan	Chinna Golkonda	Shamshabad
Golkonda Khurd	Peddagolkonda	Shamshabad
Gollapalle Kalan	Chinna Gollapalle Kalan	Shamshabad
Gollapalle Khurd	Chinna Gollapalle	Shamshabad
Gungurthy	Khanapur	Rajendranagar
Hamidullanagar	Hamidullanagar	Shamshabad
Himayathsagar	Himayathsagar	Rajendranagar
Jukal	Jukal	Shamshabad
Kacharam	Kacharam	Shamshabad
Kaveliguda	Ramanujapur	Shamshabad
Khanapur	Khanapur	Rajendranagar
Kishanguda	Ootpalle	Shamshabad
Kolbowidoddi	Sultanpalle	Shamshabad
Kothwalguda	Kothwalguda	Shamshabad
Langerguda	Kothwalguda	Shamshabad
Madanpalle	Madanpalle	Shamshabad
Malkaram	Malkaram	Shamshabad
Manchirevula	Manchirevula	Rajendranagar
Maqtabahadur Ali	Shamshabad	Shamshabad
Maqtha Kousarali	Manikonda	Rajendranagar
Muchintal	Muchintal	Shamshabad

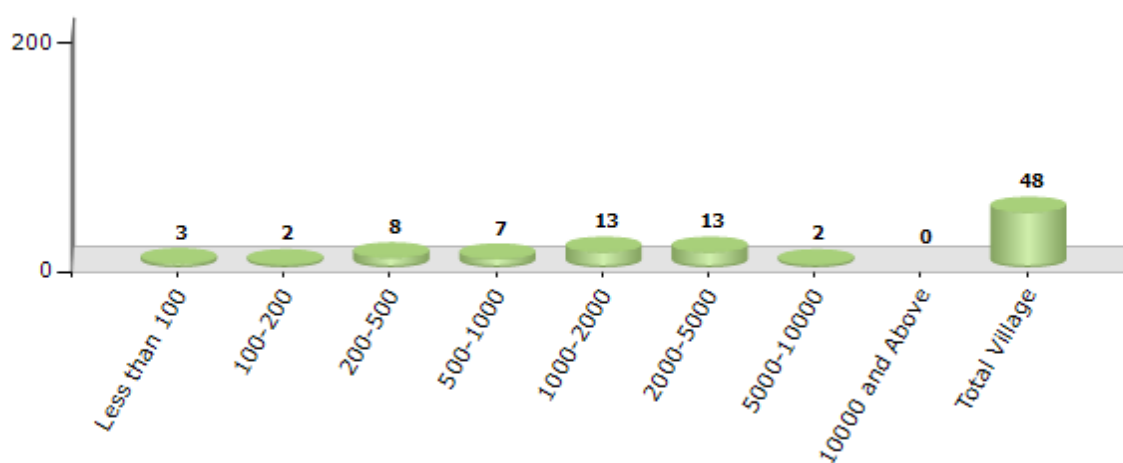
Contd....

## Demographics

### Number of Villages by Population Size - 2011

Less than 100	100-200	200-500	500-1000	1000-2000	2000-5000	5000-10000	10000 and Above	Total Village
3	2	8	7	13	13	2	0	48

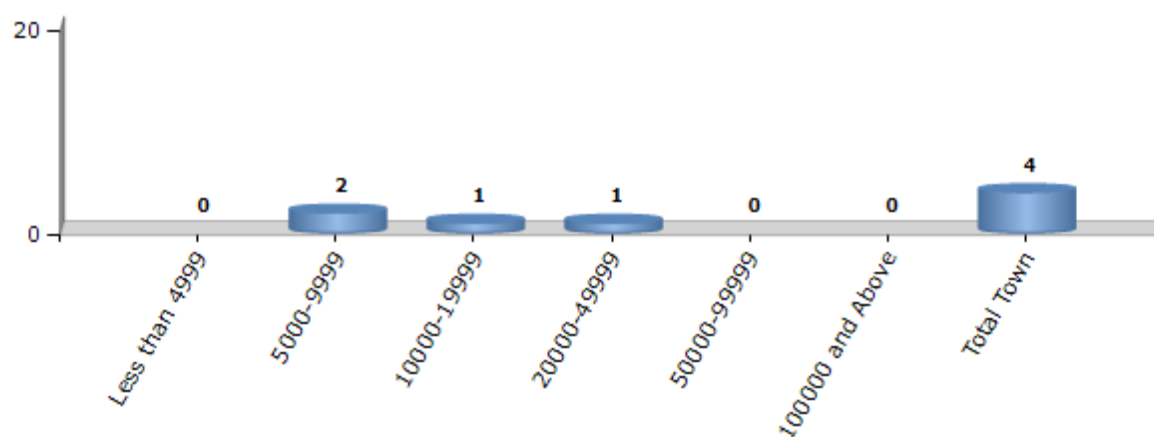
Number of Villages by Population Size - 2011



### Number of Towns by Population Size - 2011

Less than 4999	5000-9999	10000-19999	20000-49999	50000-99999	100000 and Above	Total Town
0	2	1	1	0	0	4

Number of Towns by Population Size - 2011

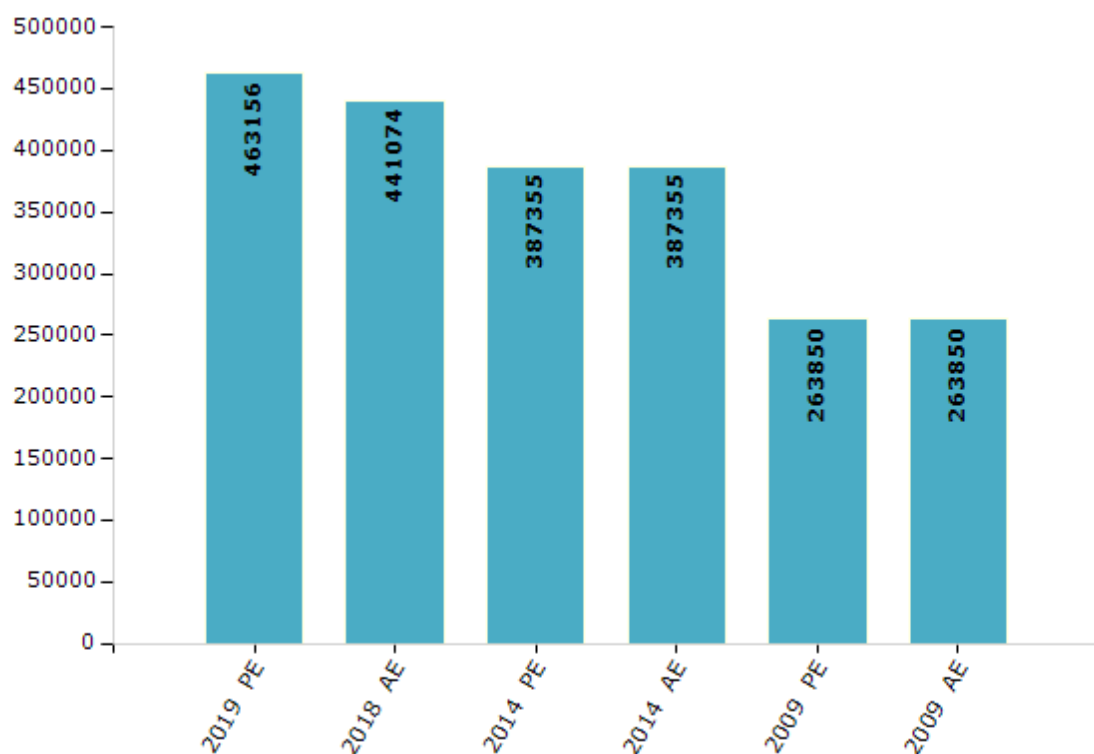


## Electoral Features

### Electors by Male & Female

Year	Male	Female	Others	Total	Year	Male	Female	Others	Total
2019 PE	244007	219125	24	463156	1994 AE	-	-	-	-
2018 AE	233113	207885	76	441074	1989 AE	-	-	-	-
2014 PE	207815	179502	38	387355	1985 AE	-	-	-	-
2014 AE	207815	179502	38	387355	1983 AE	-	-	-	-
2009 PE	136191	127659	-	263850	1978 AE	-	-	-	-
2009 AE	136191	127659	-	263850	1972 AE	-	-	-	-
2004 PE	-	-	-	-	1967 AE	-	-	-	-
2004 AE	-	-	-	-	1962 AE	-	-	-	-
1999 PE	-	-	-	-	1957 AE	-	-	-	-
1999 AE	-	-	-	-	1955 AE	-	-	-	-

Number of Electors



**Note :** AE : Assembly Election, PE : Assembly Segment of Parliamentary Election



## Historical Summary Election Results

### Summary Result of Assembly Election - 2014

Candidate Name	Party	Votes	Votes %
T.Prakash Goud	TDP	77843	33.91
Gnaneshwar	INC	51962	22.63
Zakeer Hussain Javid	AIMIM	49053	21.37
A. Swarnalatha Bheemarjun Reddy	TRS	29870	13.01
Mujataba Ahmed Syed	YSRCP	6028	2.63
Kotha Solkar Reddy	LSP	2191	0.95
Pendyala Narsing Rao	IND	1801	0.78
Chalasani Vishnu Murthy	BSP	1511	0.66
A.Narsing Rao	IND	1507	0.66
Vundavalli Prameela	AAP	1257	0.55
Ch. Raja Shekar	IND	839	0.37
Khaja Gayasuddin	IND	584	0.25
Vanam Narender	PPOI	548	0.24
Brahmanulapally Balaraj Mudiraj	IND	521	0.23
P.Joshua Suresh Kumar	ICSP	488	0.21
Musab Hussain	IND	381	0.17
Syed Shafiullah Quadri	WPOI	361	0.16
Syed Omer	JaSPa	336	0.15
Manne Lakshman Kumar	JASP	278	0.12
Haji Amiroddin	IND	259	0.11
Sabhapati Goverdhan	ESP	228	0.1
Azizunnisa Begum	IMPP	221	0.1
K. Harinadh	IND	183	0.08
	NOTA	1336	0.58

## Polling Station Level Election Results

### Number and Name of Polling Stations (PS) (2018 AE)

Number of Polling Stations	Name of Polling Stations	Number of Polling Stations	Name of Polling Stations
1	M P P S, North Wing Room No. 1,Vatti Nagulapalle	22	M P P S Building (Eastwing),Poppalguda
2	M P P S North Wing Room No.2,Vatti Nagulapally	23	M P P S Building (Eastwing),Poppalguda
3	M P P S, North Wing Room No. 1,Vatti Nagulapalle	24	M Pp S Building,East Wing,Puppalguda
4	Community Hall,Gowlidoddi	25	M Pp S Building,East Wing,Puppalguda
5	M P U P S Building,Khanapur	26	M P P S Building, West Wing,Puppalguda
6	M P U P S Building,Khanapur	27	M P P S Building, West Wing,Puppalguda
7	M P C U P S Building,North Wing,Kokapet	28	M P P S, Building West Wing,Puppalguda
8	M P C U P S Building, North Wing,Kokapet	29	M P P S, Building West Wing,Puppalguda
9	M P C U P S Building East Wing,Kokapet	30	M P P S Building, West Wing,Puppalguda
10	M P C U P S Building,South Wing,Kokapet	30A	M P P S Building, West Wing,Puppalguda
11	M P C U P S Building,Gandipet	31	M P P S Building, West Wing,Puppalguda
12	M P C U P S Building,Gandipet	32	M P P S Buildg, West Wing,Puppalguda
13	Z P H S Building, North Wing Room No . 1,Narsingi	33	M P P S Buildg, West Wing,Puppalguda
14	Z P H S North Wing, Room No. 2,Narsingi	34	M P P S Building,,Neknampur
15	Z P H S Building,North Wing,Narsingi	35	M P P S Building,,Neknampur
16	Z P H S East Wing,Naarsingi	36	M P P S Building,,Neknampur
17	Z P H S East Wing,Naarsingi	37	M P P S Building,,Neknampur
18	Z P H S East Wing,Naarsingi	38	M P P S Building,Manikonda
19	Z P H S East Wing,Narsingi	38A	M P P S Building,Manikonda
20	Z P H S West Wing,Naarsingi	39	Z P H S Building Room No. 1,Manikonda
21	Z P H S West Wing,Narsingi	40	Z P H S Building Room No. 2,Manikonda

Contd....

## Polling Station Level Election Results

### Polling Station-wise Votes Secured by Overall Top Five Parties in Rajendranagar Assembly in Assembly Election (AE) under Chelvella Parliamentary Constituency in Telangana (2018)

Number of Polling Station	Winner - Tolkanti Prakash Goud (TRS)	Runner-up - Ganesh Renukuntla (TDP)	3rd - Mirza Rahmat Baig (AIMIM)	4th - Baddam Bal Reddy (BJP)	5th - Thokala Srinivas Reddy (AIFB)	NOTA	Other	Total Votes Secured
35	262	192	24	69	6	14	10	577
36	270	196	29	80	10	9	27	621
37	293	197	9	77	8	15	16	615
38	252	88	1	45	3	1	14	404
38A	154	127	6	35	5	5	10	342
39	292	231	2	55	4	17	15	616
40	245	208	1	57	3	11	12	537
40A	77	64	2	19	0	0	6	168
41	351	220	1	83	2	12	16	685
42	254	252	3	63	4	11	9	596
43	157	112	7	45	1	3	6	331
43A	159	108	8	52	0	7	4	338
44	257	222	1	59	3	4	6	552
45	250	135	0	37	6	1	16	445
45A	155	139	2	34	1	5	9	345
46	248	173	1	77	2	7	8	516
47	295	184	3	71	5	6	12	576
48	217	177	3	66	0	5	8	476
49	260	200	6	79	3	7	8	563
50	231	171	4	49	5	8	7	475
51	130	101	1	38	0	5	5	280
51A	131	146	1	37	0	13	8	336
52	135	126	2	49	1	11	4	328
52A	146	163	0	34	3	10	3	359
53	287	125	10	28	22	7	29	508
54	352	148	16	94	9	4	14	637
55	351	188	7	39	18	9	19	631
56	314	163	22	45	30	4	15	593
57	243	132	38	61	4	3	19	500
58	197	173	2	42	17	4	22	457
59	287	148	60	64	4	4	12	579
60	143	73	16	14	5	6	5	262
61	242	155	8	76	11	29	14	535
62	313	173	6	40	24	7	23	586
63	296	118	11	26	14	5	11	481

Contd....

## Polling Station Level Election Results

**Winner, Runner-up and 3rd Party Position & Winning Margin According to Polling Stations in Rajendranagar Assembly in Assembly Election (AE) under Chelvella Parliamentary Constituency in Telangana (2018)**

Polling Station Number	Winner Party	Winner Votes (%)	Runner-up Party	Runner-up Votes (%)	Winning Margin Votes (%)	Third Party	Third Party Votes (%)	Other Votes (%)
64	TRS	262 (51.88)	TDP	155 (30.69)	107 (21.19)	BJP	52 (10.3)	36 (7.13)
65	TRS	199 (58.02)	TDP	91 (26.53)	108 (31.49)	BJP	23 (6.71)	30 (8.75)
66	TRS	221 (49.11)	TDP	114 (25.33)	107 (23.78)	AIMIM	46 (10.22)	69 (15.33)
67	TRS	421 (59.55)	TDP	170 (24.05)	251 (35.5)	BJP	61 (8.63)	55 (7.78)
68	TRS	241 (58.21)	TDP	84 (20.29)	157 (37.92)	BJP	33 (7.97)	56 (13.53)
69	TRS	326 (61.39)	TDP	118 (22.22)	208 (39.17)	BJP	31 (5.84)	56 (10.55)
70	TRS	197 (44.67)	AIMIM	112 (25.4)	85 (19.27)	TDP	82 (18.59)	50 (11.34)
71	TRS	139 (53.26)	TDP	50 (19.16)	89 (34.1)	AIMIM	50 (19.16)	22 (8.43)
72	TRS	279 (67.72)	TDP	82 (19.9)	197 (47.82)	BJP	22 (5.34)	29 (7.04)
73	TRS	262 (52.93)	TDP	138 (27.88)	124 (25.05)	BJP	34 (6.87)	61 (12.32)
74	TRS	211 (56.87)	TDP	85 (22.91)	126 (33.96)	BJP	40 (10.78)	35 (9.43)
75	TRS	336 (51.38)	TDP	143 (21.87)	193 (29.51)	AIMIM	72 (11.01)	103 (15.75)
76	TRS	219 (46.9)	AIMIM	100 (21.41)	119 (25.49)	TDP	98 (20.99)	50 (10.71)
77	TRS	169 (41.42)	AIMIM	111 (27.21)	58 (14.21)	TDP	89 (21.81)	39 (9.56)
78	TRS	226 (55.67)	TDP	74 (18.23)	152 (37.44)	AIMIM	59 (14.53)	47 (11.58)
79	TRS	485 (64.84)	TDP	159 (21.26)	326 (43.58)	BJP	38 (5.08)	66 (8.82)
80	TRS	218 (52.78)	TDP	120 (29.06)	98 (23.72)	BJP	29 (7.02)	46 (11.14)
81	TRS	357 (66.23)	TDP	86 (15.96)	271 (50.27)	BJP	44 (8.16)	52 (9.65)
82	TRS	226 (55.8)	AIMIM	73 (18.02)	153 (37.78)	TDP	66 (16.3)	40 (9.88)
83	TRS	323 (49.31)	TDP	169 (25.8)	154 (23.51)	AIMIM	64 (9.77)	99 (15.11)
84	TRS	224 (58.79)	TDP	83 (21.78)	141 (37.01)	AIMIM	30 (7.87)	44 (11.55)
85	TRS	426 (59.25)	TDP	172 (23.92)	254 (35.33)	AIMIM	42 (5.84)	79 (10.99)
86	TRS	263 (62.62)	TDP	113 (26.9)	150 (35.72)	BJP	16 (3.81)	28 (6.67)
86A	TRS	294 (60)	TDP	114 (23.27)	180 (36.73)	BJP	26 (5.31)	56 (11.43)
87	TRS	396 (57.64)	TDP	178 (25.91)	218 (31.73)	BJP	41 (5.97)	72 (10.48)
88	TRS	353 (55.16)	TDP	178 (27.81)	175 (27.35)	BJP	54 (8.44)	55 (8.59)
89	TRS	353 (46.82)	TDP	149 (19.76)	204 (27.06)	AIMIM	147 (19.5)	105 (13.93)
90	TRS	310 (44.48)	TDP	142 (20.37)	168 (24.11)	AIMIM	109 (15.64)	136 (19.51)
91	TRS	311 (46.35)	AIMIM	150 (22.35)	161 (24)	TDP	114 (16.99)	96 (14.31)
92	TRS	304 (49.35)	TDP	111 (18.02)	193 (31.33)	BJP	101 (16.4)	100 (16.23)
93	TRS	214 (46.42)	TDP	180 (39.05)	34 (7.37)	AIMIM	18 (3.9)	49 (10.63)
94	TRS	319 (52.99)	TDP	202 (33.55)	117 (19.44)	IPBP	38 (6.31)	43 (7.14)
95	TRS	297 (49.01)	TDP	239 (39.44)	58 (9.57)	AIFB	18 (2.97)	52 (8.58)
96	TRS	276 (47.75)	TDP	220 (38.06)	56 (9.69)	AIMIM	32 (5.54)	50 (8.65)
97	TRS	258 (48.96)	TDP	200 (37.95)	58 (11.01)	AIMIM	15 (2.85)	54 (10.25)

Contd....

## Socio-Economic Amenities - Rural

### Access to Education Facilities

Particulars	Number of Villages (% of Population)				
	Available	Not Available	If Not Available (Distance of Nearest Facility)		
			A	B	C
Govt. Primary School	44 (99)	4 (1)	3 (0)	0 (0)	0 (0)
Private Primary School	16 (51)	32 (49)	0 (0)	0 (0)	0 (0)
Govt. Middle School	23 (65)	25 (35)	20 (29)	4 (3)	0 (0)
Private Middle School	12 (39)	36 (61)	1 (3)	0 (0)	0 (0)
Govt. Secondary School	12 (40)	36 (60)	25 (40)	8 (9)	0 (0)
Private Secondary School	8 (29)	40 (71)	2 (5)	0 (0)	0 (0)
Govt. Senior Secondary School	0 (0)	48 (100)	11 (24)	24 (45)	11 (25)
Private Senior Secondary School	0 (0)	48 (100)	2 (5)	0 (0)	0 (0)
Govt. Arts and Science Degree College	0 (0)	48 (100)	2 (4)	0 (0)	3 (1)
Private Arts and Science Degree College	1 (5)	47 (95)	10 (21)	20 (36)	12 (32)
Govt. Engineering College	0 (0)	48 (100)	0 (0)	0 (0)	4 (4)
Private Engineering College	5 (19)	43 (81)	10 (31)	17 (30)	12 (15)
Govt. Medicine College	0 (0)	48 (100)	0 (0)	0 (0)	40 (72)
Private Medicine College	3 (11)	45 (89)	4 (14)	0 (0)	1 (2)
Govt. Management Institute	0 (0)	48 (100)	0 (0)	0 (0)	6 (12)
Private Management Institute	2 (4)	46 (96)	13 (32)	24 (39)	3 (13)
Govt. Polytechnic	0 (0)	48 (100)	0 (0)	0 (0)	45 (99)
Private Polytechnic	0 (0)	48 (100)	0 (0)	0 (0)	3 (1)
Govt. Vocational Training School/ITI	0 (0)	48 (100)	0 (0)	0 (0)	46 (94)
Private Vocational Training School/ITI	0 (0)	48 (100)	1 (3)	1 (2)	0 (0)
Govt. Non Formal Training Centre	0 (0)	48 (100)	6 (9)	19 (34)	23 (57)
Private Non Formal Training Centre	0 (0)	48 (100)	0 (0)	0 (0)	0 (0)
Govt. School For Disabled	0 (0)	48 (100)	0 (0)	0 (0)	48 (100)
Private School For Disabled	0 (0)	48 (100)	0 (0)	0 (0)	0 (0)
Government Others	0 (0)	48 (100)	0 (0)	0 (0)	0 (0)
Private Others	0 (0)	48 (100)	0 (0)	0 (0)	0 (0)

Note : Distance A : Less than 5 km; B : Between 5-10 km; C : 10+ km.; Source : Data Analysis is based on 2011 Census.

## DISCLAIMER

The Terms of Use and Disclaimer of Datanet India Private Limited (hereinafter referred to as "Datanet") for use of this analysis report of **Rajendranagar Assembly Constituency (Rajendranagar Vidhan Sabha)** :-

1. **Assembly Factbook™** is a Registered Trade Mark owned by Datanet.
2. All the maps are sketched and graphical representation only and have not been drawn to the scale and also not to represent the actual geographical area or boundary of the unit.
3. The data for the aforesaid analysis is based on authentic sources and has been culled from the various publications of Census, CSO and NSSO for district and block level data, various central and state government departments, Central & State Elections Commissions and the concerned Returning Officers' releases, Electoral Rolls, Election results and allied publications, internal assessment, surveys, estimates and analysis. Therefore, certain adjustment of data at micro level may have been done to arrive closer to the macro data.
4. Data have been provided on an "As Is" and "As AVAILABLE" basis
5. The colours shown in the maps or diagram and charts of a particular party, alliance or AC are indicative and do not represent them.
6. This publication which includes maps, sheets, graphs and data would be the property under copyright of Datanet only. The user may use these for its internal study, analysis and research purposes. It's public display, re-selling or any commercial uses by the user are not allowed.
7. Datanet has taken due care and caution in compilation and processing of data and allied information, but does not guarantee the accuracy, adequacy or completeness of any information/analysis and will be not responsible for any errors or omissions or for the results obtained from the use of such information/analysis.
8. All the contents for the publication have been culled from various authentic sources and Datanet reasonably believes such sources to be reliable, but does not make any representations, express or implied as to the accuracy or fitness of use of such information. The information or contents of the information/analysis do not constitute advice and should not be relied upon in making (or refraining from making) any decision. Any reliance placed upon the information provided by Datanet is the sole responsibility and strictly at the user's risk.
9. In no event will Datanet be liable for any damages (including, without limitation, damages for loss of business projects, or loss of profits) arising in contract, tort or otherwise from the use of or inability to use any of its contents, or from any action taken (or refrained from being taken) as a result of using the analysis or any of its contents. Datanet its directors, owners, editors, officials, employees, distributor and agents or any associate will not be liable for any errors in the information contained or any consequences arising from the use of the contents of the provided information/analysis.
10. If any provision of these terms and conditions is held invalid or illegal or unenforceable for any reason by any court of competent jurisdiction, such provision shall be severed and the remainder of provisions of the terms and conditions shall continue in full force and effect as if the Term of Use had been executed with the invalid, illegal or unenforceable provision eliminated.
11. If there are any discrepancies in the information provided, please bring it to attention of Datanet for suitable rectification measures.



**Buy Online This Complete Book At**  
**Datanet India eBooks Store**

[www.indiastatpublications.com](http://www.indiastatpublications.com)

or go directly at

[http://www.indiastatpublications.com/  
Assembly\\_factbook/Telangana/Chelvella/ Rajendranagar](http://www.indiastatpublications.com/Assembly_factbook/Telangana/Chelvella/Rajendranagar)

 **indiastat**elections

ISBN : 978-93-5293-128-6

