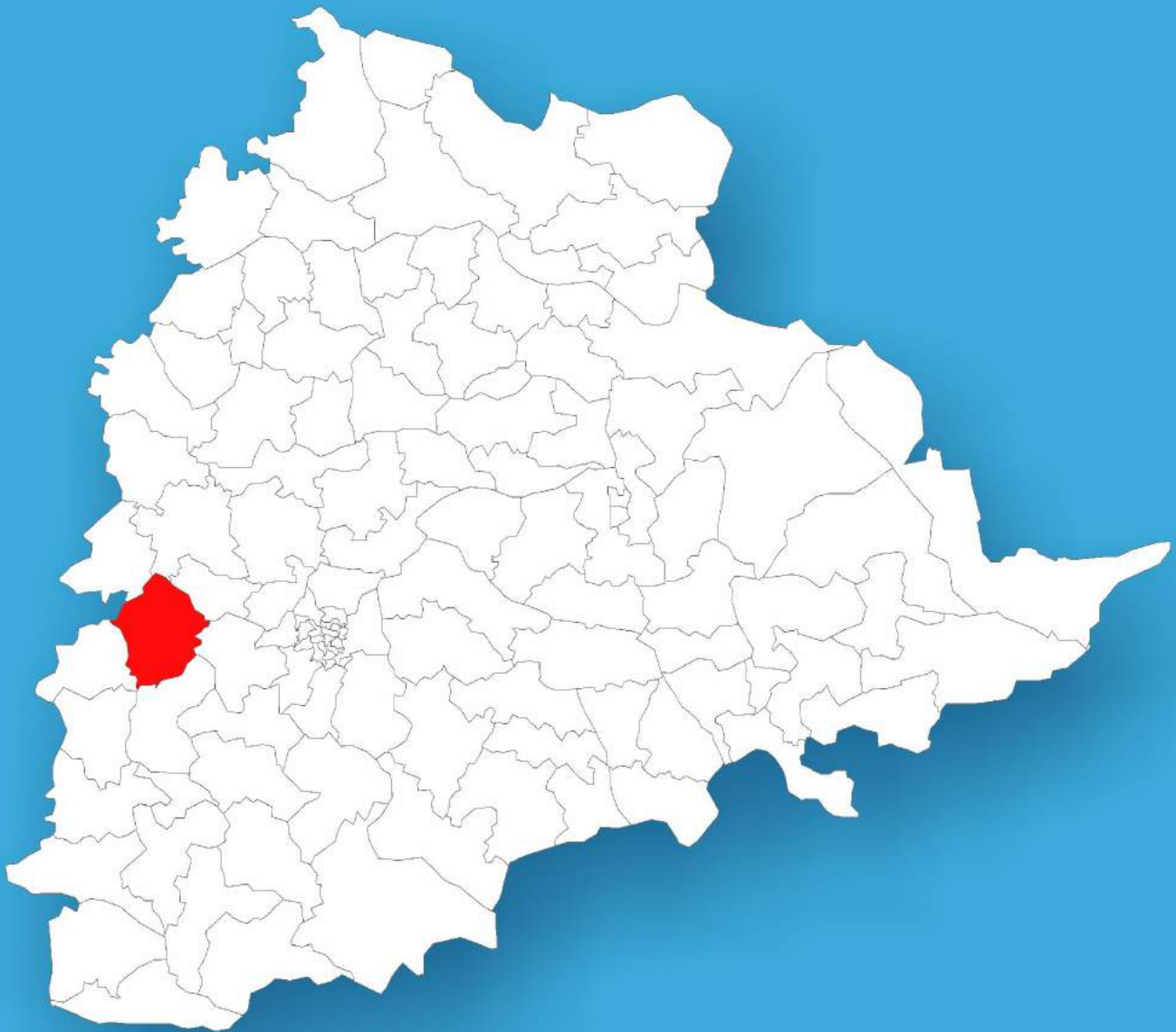




Telangana

# Assembly Factbook™

Vikarabad Assembly Constituency



Key Electoral Data of Vikarabad  
Assembly Constituency (Vidhan Sabha)

Telangana

# **Assembly Factbook™**

Vikarabad Assembly Constituency



Vikarabad Vidhan Sabha

## **Editor & Director**

Dr. R.K. Thukral

## **Research Editor**

Dr. Shafeeq Rahman

## **Compiled, Researched and Published by Datanet India Pvt. Ltd.**

D-100, 1st Floor,

Okhla Industrial Area, Phase-I,  
New Delhi- 110020.

Ph.: 91-11- 43580781-84

Email : support@indiastatpublications.com

Website : www.indiastatelections.com

## **Online Book Store :**

www.indiastatpublications.com

**Report No. :** AFB/TS-055-0123

**ISBN :** 978-93-5293-143-9

**First Edition :** January, 2018

**Sixth Updated Edition :** January, 2023

**Price :** Rs. 11500/-

US\$ 310

**© Datanet India Pvt. Ltd.**

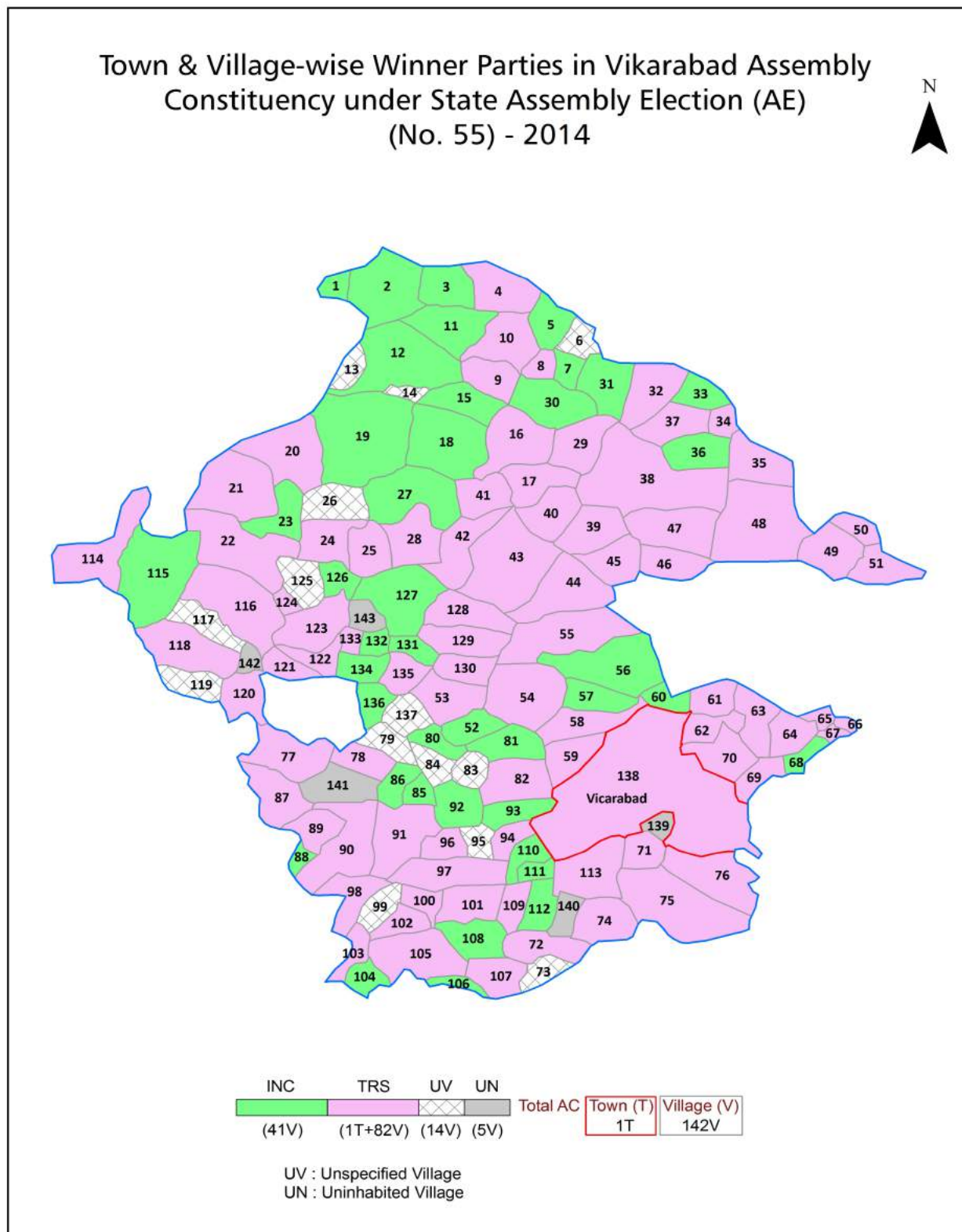
All rights reserved. No part of this book may be reproduced, stored in a retrieval system or transmitted in any form or by any means, mechanical photocopying, photographing, scanning, recording or otherwise without the prior written permission of the publisher. Please refer to Disclaimer at page no. 217 for the use of this publication.

Printed in India

No.	Particulars	Page No.
	<b>Introduction</b>	
1	Assembly Constituency - (Vidhan Sabha) at a Glance   Features of Assembly as per Delimitation Commission of India (2008)	1-2
	<b>Location and Political Maps</b>	
2	Location Map   Boundaries of Assembly Constituency - (Vidhan Sabha) in District   Boundaries of Assembly Constituency under Parliamentary Constituency - (Lok Sabha)   Town & Village-wise Winner Parties- 2019-PE, 2018-AE, 2014-PE, 2014-AE, 2009-PE and 2009-AE	3-11
	<b>Administrative Setup (2011)</b>	
3	District   Sub-district   Towns   Villages   Inhabited Villages   Uninhabited Villages   Village Panchayat   Intermediate Panchayat	12-19
	<b>Demographics (2011)</b>	
4	Population   Households   Rural/Urban Population   Towns and Villages by Population Size   Sex Ratio (Total & 0-6 Years)   Religious Population   Social Population   Literacy Rate	20-21
	<b>Electoral Features</b>	
5	Important Dates of Last Elections Held   Electors by Gender   Service Electors   Voters   Voters Turnout   Polling Stations & Average Number of Electors per Polling Station   Electors by Age Group   Present Elected Representatives	22-27
	<b>Historical Summary Election Results</b>	
6	Vote Share of Major Parties   Winning Margin (Number & Percentage)   Polarity of Parties   Summary Result of Assembly Segment of Parliamentary Election 2019, 2014, 2009, 2004 and 1999   Summary Result of Assembly Elections 2018, 2014, 2009, 2004, 1999, 1994, 1989, 1985, 1983, 1978, 1972, 1967, 1962 and 1957	28-50
	<b>Polling Station Level Election Results</b>	
7	Name and Number of Polling Station 2019-PE, 2018-AE, 2014-PE, 2014-AE, 2009-PE and 2009-AE   Polling Station-wise Electors, Voters & Voters Turnout 2019-PE, 2018-AE, 2014-PE, 2014-AE, 2009-PE and 2009-AE   Polling Station wise Elections Results 2019-PE, 2018-AE, 2014-PE, 2014-AE, 2009-PE and 2009-AE	51-197
	<b>Share of Assembly Constituency</b>	
8	Share of Assembly Constituency - (Vidhan Sabha) in State, District and Parliamentary Constituency - (Lok Sabha)	198
	<b>Socio-Economic Amenities (2011)</b>	
9	Access to Administrative Units   Agricultural, Manufacturing and Industrial Commodities   Demographic Indicators   Education   Health & Manpower   Drinking Water Supply   Sanitation   Entertainment and Recreations Infrastructure   Power   Food Allocation Distribution and Marketing of Agriculture Commodities Infrastructure   Transport and Road Infrastructure   Communication   Banking and Financial Services   Land Use   Irrigation Source	200-214
10	<b>Abbreviation &amp; Sources</b>	215-216
11	<b>Disclaimer</b>	217



## Location & Political Map



## Administrative Setup

### List of Village Panchayat & Intermediate Panchayat (Block) Name - 2011

Village Name	Village Panchayat Name	Intermediate Panchayat Name
Ainapur	Gottimukla	Vicarabad
Allapur	Kothlapur	Marpalle
Allapur	Nagasamunder	Dharur
Allipur	Allipur	Dharur
Ampalle	Gurudotla	Dharur
Amradi Kalan	Amradi Kalan	Mominpet
Amradi Khurd	Amradi Khurd	Mominpet
Antharam	Antharam	Dharur
Athvelly	Athvelly	Vicarabad
Bacharam	Kerelly	Dharur
Bantwaram	Bantwaram	Bantwaram
Barwad	Barwad	Bantwaram
Beerol	Beerol	Bantwaram
Bilkal	Bilkal	Marpalle
Bopanwaram	Bopanwaram	Bantwaram
Buchanpalle	Buchanpalle	Marpalle
Burgupalle	Burgupalle	Vicarabad
Burhanpalle	Dhannaram	Vicarabad
Burugupalle	Burugupalle	Mominpet
Chakrampalle	Chakrampalle	Mominpet
Cheemaldari	Cheemaldari	Mominpet
Chiltampalle	Rallachiltampalle	Dharur
Chintakunta	Chintakunta	Dharur
Damasthapur	Damasthapur	Marpalle
Dargulpalle	Thummalapalle	Marpalle
Devarampalle	Devarampalle	Mominpet
Dhannaram	Dhannaram	Vicarabad
Dharmapur	Munnuru Somaram	Dharur
Dharur	Dharur, Dharur Station	Dharur

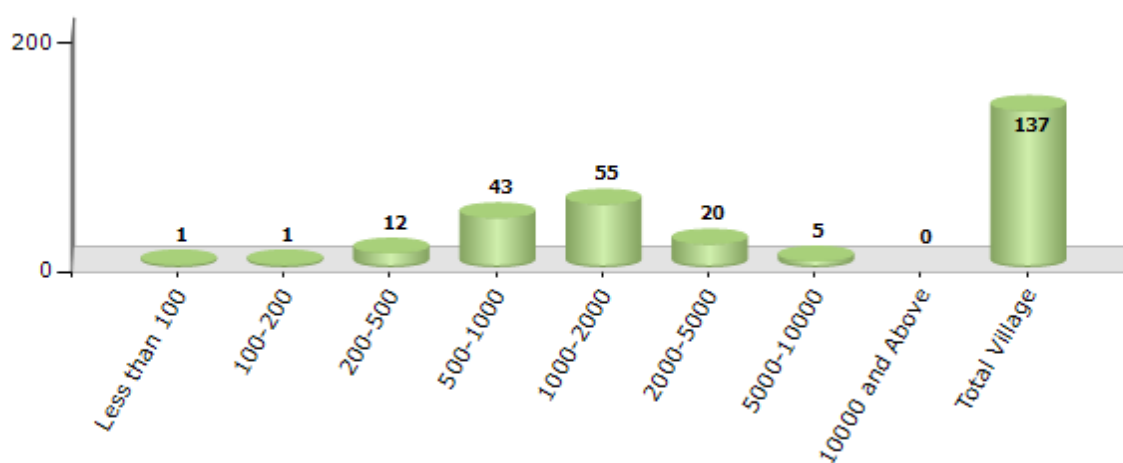
Contd....

## Demographics

### Number of Villages by Population Size - 2011

Less than 100	100-200	200-500	500-1000	1000-2000	2000-5000	5000-10000	10000 and Above	Total Village
1	1	12	43	55	20	5	0	137

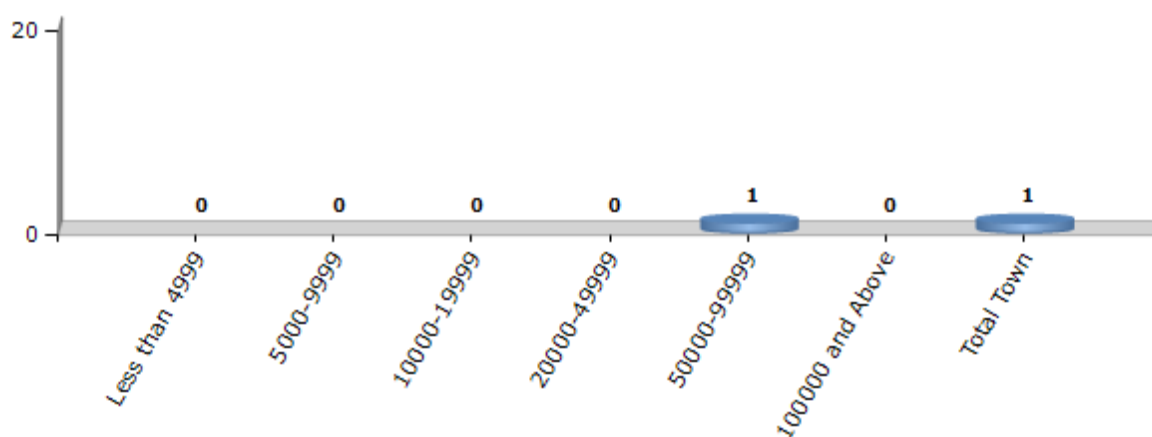
Number of Villages by Population Size - 2011



### Number of Towns by Population Size - 2011

Less than 4999	5000-9999	10000-19999	20000-49999	50000-99999	100000 and Above	Total Town
0	0	0	0	1	0	1

Number of Towns by Population Size - 2011

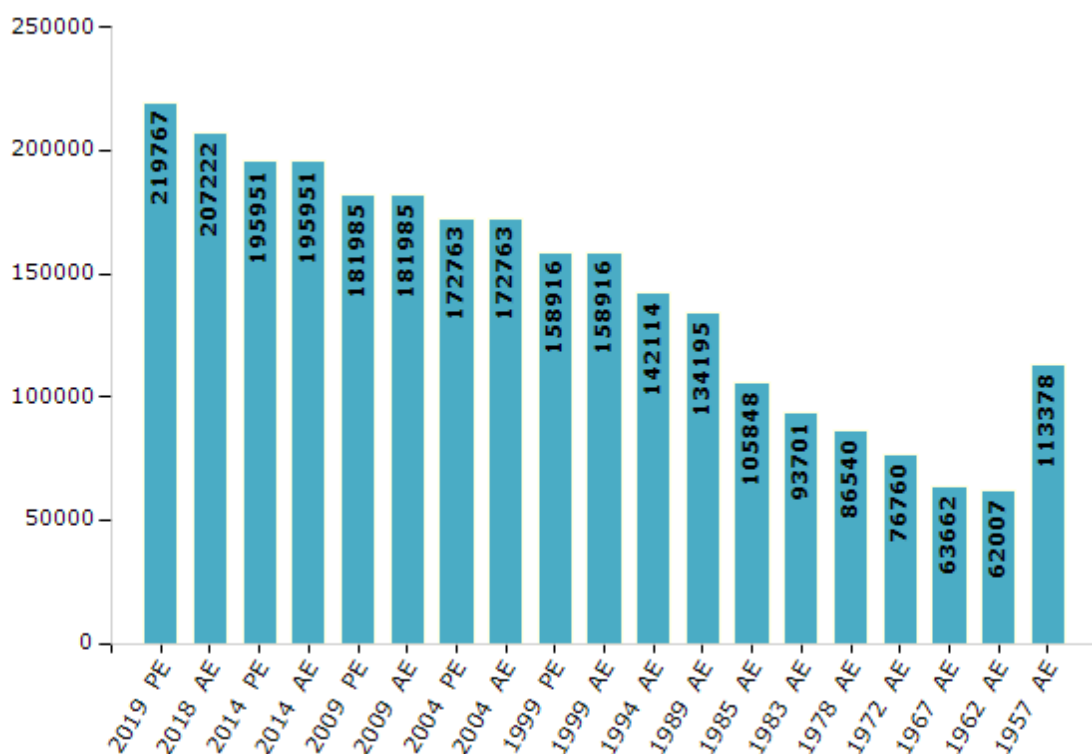


## Electoral Features

### Electors by Male & Female

Year	Male	Female	Others	Total	Year	Male	Female	Others	Total
2019 PE	110918	108848	1	219767	1994 AE	70523	71591	-	142114
2018 AE	105044	102164	14	207222	1989 AE	67842	66353	-	134195
2014 PE	100286	95656	9	195951	1985 AE	52738	53110	-	105848
2014 AE	100286	95656	9	195951	1983 AE	46176	47525	-	93701
2009 PE	91066	90919	-	181985	1978 AE	42585	43955	-	86540
2009 AE	91066	90919	-	181985	1972 AE	37800	38960	-	76760
2004 PE	86514	86249	-	172763	1967 AE	-	-	-	63662
2004 AE	86514	86249	-	172763	1962 AE	-	-	-	62007
1999 PE	79285	79631	-	158916	1957 AE	-	-	-	113378
1999 AE	79285	79631	-	158916	1955 AE	-	-	-	-

Number of Electors



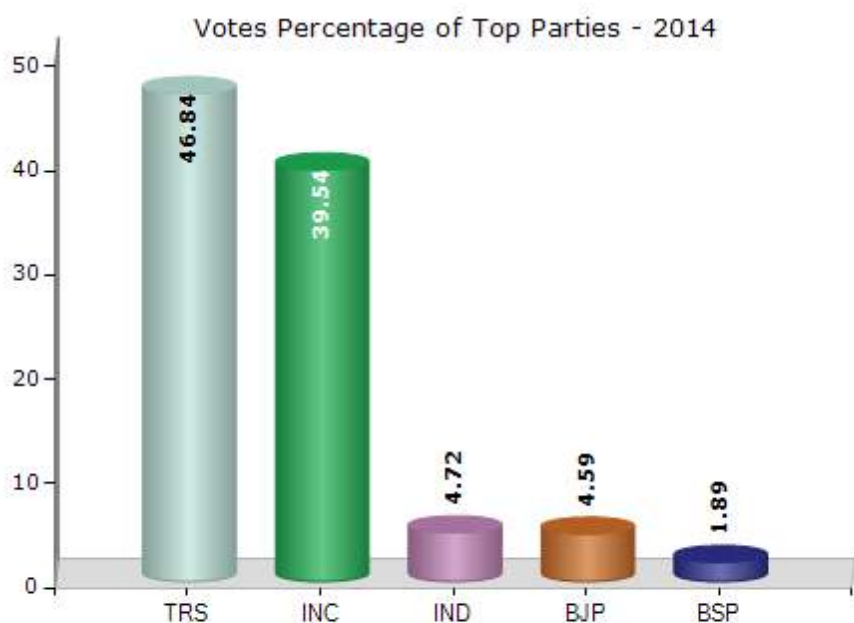
**Note :** AE : Assembly Election, PE : Assembly Segment of Parliamentary Election



## Historical Summary Election Results

### Summary Result of Assembly Election - 2014

Candidate Name	Party	Votes	Votes %
B.Sanjeeva Rao	TRS	64592	46.84
G.Prasad Kumar	INC	54520	39.54
Vadla Ramulu	IND	6513	4.72
Pushpa Leela Kondru	BJP	6335	4.59
Venkata Ramesh Tirupati	BSP	2608	1.89
Kranthi Kumar Chintala	YSRCP	726	0.53
P.Ravi	IND	446	0.32
T. Venkatesh	AAP	261	0.19
P. Anandam	IND	250	0.18
Mala Jangaiah	MCPI	217	0.16
K. Pavan Kumar	IND	206	0.15
Nakkala Rathnam	TLP	175	0.13
	NOTA	1052	0.76



## Polling Station Level Election Results

### Number and Name of Polling Stations (PS) (2018 AE)

Number of Polling Stations	Name of Polling Stations	Number of Polling Stations	Name of Polling Stations
1	Mpps Jemshedpur,Jemshedpur	22	Mpps Girls,Patlooru
2	M P P S Ghanapur,Ghanapur	23	Yam.Pi Pradhamika Unnata Patashala,Panchalingal
3	M P P S Ghanapur,Ghanapur	24	Yam.Pi Pradhamika Unnata Patashala,Panchalingal
4	Mpups,Mogiligundla	25	Z P H S Kothlapur,Kothlapur
5	Zilla Parishat Unnata Pathashala,Komshtty Palli	26	Z P H S Kothlapur,Kothlapur
6	Zilla Parishat Unnata Pathashala,Komshtty Palli	27	Z P H S Kothlapur,Kothlapur
7	Zilla Parishat Unnata Pathashala,Komshtty Palli	28	Mandala Parishad Prathamika Pathashala,Room No.1,Siripuram
8	Mpups Building,Thummalapally	29	Mandal Parishad Prathamika Patashala,Room No.2,Siripuram
9	Mpups Building,Thummalapally	30	Mandal Parishad Prathamika Patashala,Room No.3,Siripuram
10	Mandala Parishad Praadamika Patashala,Dargulpally	31	Mandal Parishath Primary School,Veerlapally
11	Mpups Bilkal,Bilkal	32	Mandal Parishath Primary School,Veerlapally
12	Mpps,Mallikarjunagiri,Mallikarjunagiri	33	Z P Unnata Pathashala,Koat Marpalli
13	M P U P S Pilligundla,Pilligundla	34	Zphs Kotmarpally,Kot Marpalli
14	Mandala Parishad Praadhamikonnatha Patashala,Gundlamarpally	35	Zilla Parishathu Unnata Patashala,Marpalli (Kalan)
15	D.N.T. Primary School Narsapur,Narsapur	36	Zilla Parishathu Unnata Patashala,Marpalli (Kalan)
16	D N T Primary School, Narsapur Pedda Thanda,Narsapur Pedda Thanda	37	Zilla Parishathu Unnata Patashala,Marpalli (Kalan)
17	Zilla Parishadh High School,Patlor	38	Zilla Parishathu Unnata Patashala,Marpalli (Kalan)
18	Zilla Parishadh High School,Patlor	39	Zphs Urdu Medium, Marpalli Kalan,Marpalli Kalan
19	Zilla Parishadh High School,Patlor	40	Zphs Urdu Medium, Marpalli Kalan,Marpalli Kalan
20	Zilla Parishadh High School,Patlor	41	Zphs Urdu Medium, Marpalli Kalan,Marpalli Kalan
21	Mpps Girls,Patlooru	42	Zphs Urdu Medium, Marpalli Kalan,Marpalli Kalan

Contd....

## Polling Station Level Election Results

### Polling Station-wise Votes Secured by Overall Top Five Parties in Vikarabad Assembly in Assembly Election (AE) under Chelvella Parliamentary Constituency in Telangana (2018)

Number of Polling Station	Winner - DR. Anand Methuku (TRS)	Runner-up - Gaddam Prasad Kumar (INC)	3rd - A. Chandra Sekhar (AIFB)	4th - Pendyala Ananthaiah (SMFB)	5th - Raipally Sai Krishna (BJP)	NOTA	Other	Total Votes Secured
36	158	226	58	5	2	0	6	455
37	217	192	50	14	3	10	12	498
38	146	193	58	9	5	1	12	424
39	151	214	66	10	4	5	13	463
40	146	249	79	5	6	3	12	500
41	83	217	179	9	6	1	16	511
42	75	229	110	3	3	2	21	443
43	175	273	104	11	2	9	17	591
44	178	239	82	10	5	2	17	533
45	299	295	120	18	9	28	59	828
46	153	110	112	12	14	3	22	426
47	204	154	247	8	13	5	23	654
48	98	172	116	5	0	5	21	417
49	244	176	45	11	11	1	8	496
50	239	135	43	26	7	2	5	457
51	319	263	195	24	13	7	25	846
52	338	250	230	2	9	8	31	868
53	233	192	147	17	6	9	21	625
54	101	178	141	4	3	2	18	447
55	240	67	88	6	0	3	8	412
56	225	295	51	18	7	5	32	633
57	330	78	132	13	5	9	12	579
58	110	97	48	14	4	1	7	281
59	365	303	89	22	15	5	15	814
60	537	254	42	12	10	8	11	874
61	314	381	38	9	9	5	19	775
62	278	331	32	11	6	2	13	673
63	261	252	97	7	7	6	25	655
64	290	331	34	10	9	4	12	690
65	173	92	140	8	6	0	5	424
66	194	157	69	8	10	0	7	445
67	167	145	88	17	7	2	13	439
68	150	131	63	5	11	3	9	372
69	47	259	68	3	4	3	11	395
70	62	277	32	3	0	1	9	384

Contd....

## Polling Station Level Election Results

**Winner, Runner-up and 3rd Party Position & Winning Margin According to Polling Stations in Vikarabad Assembly in Assembly Election (AE) under Chelvella Parliamentary Constituency in Telangana (2018)**

Polling Station Number	Winner Party	Winner Votes (%)	Runner-up Party	Runner-up Votes (%)	Winning Margin Votes (%)	Third Party	Third Party Votes (%)	Other Votes (%)
71	INC	315 (51.72)	TRS	173 (28.41)	142 (23.31)	AIFB	76 (12.48)	45 (7.39)
72	TRS	230 (44.57)	INC	152 (29.46)	78 (15.11)	AIFB	78 (15.12)	56 (10.85)
73	INC	177 (36.49)	TRS	159 (32.78)	18 (3.71)	AIFB	92 (18.97)	57 (11.75)
74	TRS	189 (43.55)	INC	128 (29.49)	61 (14.06)	AIFB	77 (17.74)	40 (9.22)
75	TRS	254 (57.21)	INC	133 (29.95)	121 (27.26)	AIFB	31 (6.98)	26 (5.86)
76	INC	306 (45.27)	TRS	291 (43.05)	15 (2.22)	AIFB	27 (3.99)	52 (7.69)
77	TRS	252 (45.41)	INC	240 (43.24)	12 (2.17)	AIFB	27 (4.86)	36 (6.49)
78	TRS	213 (46.81)	INC	161 (35.38)	52 (11.43)	AIFB	37 (8.13)	44 (9.67)
79	INC	220 (48.78)	TRS	184 (40.8)	36 (7.98)	AIFB	19 (4.21)	28 (6.21)
80	TRS	294 (53.65)	INC	124 (22.63)	170 (31.02)	AIFB	70 (12.77)	60 (10.95)
81	TRS	231 (55.66)	INC	118 (28.43)	113 (27.23)	AIFB	25 (6.02)	41 (9.88)
82	TRS	273 (60.8)	INC	108 (24.05)	165 (36.75)	AIFB	16 (3.56)	52 (11.58)
83	TRS	240 (52.4)	INC	138 (30.13)	102 (22.27)	AIFB	50 (10.92)	30 (6.55)
84	TRS	252 (41.38)	INC	167 (27.42)	85 (13.96)	AIFB	118 (19.38)	72 (11.82)
85	INC	413 (49.05)	TRS	355 (42.16)	58 (6.89)	AIFB	24 (2.85)	50 (5.94)
86	TRS	381 (55.46)	INC	200 (29.11)	181 (26.35)	BJP	37 (5.39)	69 (10.04)
87	INC	368 (51.18)	TRS	322 (44.78)	46 (6.4)	IND (G.CS)	7 (0.97)	22 (3.06)
88	INC	302 (49.67)	TRS	282 (46.38)	20 (3.29)	SMFB	9 (1.48)	15 (2.47)
89	TRS	554 (71.76)	INC	98 (12.69)	456 (59.07)	AIFB	66 (8.55)	54 (6.99)
90	INC	260 (47.45)	TRS	209 (38.14)	51 (9.31)	AIFB	17 (3.1)	62 (11.31)
91	TRS	226 (42.09)	AIFB	138 (25.7)	88 (16.39)	INC	128 (23.84)	45 (8.38)
92	TRS	169 (34.42)	INC	146 (29.74)	23 (4.68)	AIFB	138 (28.11)	38 (7.74)
93	TRS	376 (62.46)	INC	157 (26.08)	219 (36.38)	AIFB	57 (9.47)	12 (1.99)
94	TRS	254 (45.85)	INC	210 (37.91)	44 (7.94)	AIFB	62 (11.19)	28 (5.05)
95	TRS	341 (53.45)	INC	123 (19.28)	218 (34.17)	AIFB	113 (17.71)	61 (9.56)
96	TRS	341 (51.36)	INC	149 (22.44)	192 (28.92)	AIFB	92 (13.86)	82 (12.35)
97	AIFB	274 (36.1)	INC	235 (30.96)	39 (5.14)	TRS	192 (25.3)	58 (7.64)
98	TRS	256 (57.02)	INC	85 (18.93)	171 (38.09)	AIFB	65 (14.48)	43 (9.58)
99	TRS	359 (54.98)	INC	129 (19.75)	230 (35.23)	AIFB	88 (13.48)	77 (11.79)
100	TRS	358 (67.67)	INC	77 (14.56)	281 (53.11)	AIFB	44 (8.32)	50 (9.45)
101	INC	257 (42.48)	TRS	238 (39.34)	19 (3.14)	AIFB	47 (7.77)	63 (10.41)
102	TRS	422 (54.81)	INC	212 (27.53)	210 (27.28)	AIFB	97 (12.6)	39 (5.06)
103	TRS	303 (37.55)	INC	303 (37.55)	0 (0)	AIFB	143 (17.72)	58 (7.19)
104	INC	364 (47.21)	TRS	234 (30.35)	130 (16.86)	AIFB	144 (18.68)	29 (3.76)
105	TRS	211 (39.81)	INC	203 (38.3)	8 (1.51)	AIFB	57 (10.75)	59 (11.13)

Contd....

## Socio-Economic Amenities - Rural

### Access to Education Facilities

Particulars	Number of Villages (% of Population)				
	Available	Not Available	If Not Available (Distance of Nearest Facility)		
			A	B	C
Govt. Primary School	137 (100)	0 (0)	0 (0)	0 (0)	0 (0)
Private Primary School	13 (26)	124 (74)	0 (0)	0 (0)	0 (0)
Govt. Middle School	78 (79)	59 (21)	40 (15)	17 (5)	2 (1)
Private Middle School	6 (13)	131 (87)	0 (0)	0 (0)	0 (0)
Govt. Secondary School	41 (55)	96 (45)	52 (24)	40 (19)	4 (2)
Private Secondary School	1 (3)	136 (97)	0 (0)	0 (0)	0 (0)
Govt. Senior Secondary School	3 (11)	134 (89)	14 (7)	58 (42)	44 (28)
Private Senior Secondary School	1 (2)	136 (98)	4 (1)	10 (8)	3 (2)
Govt. Arts and Science Degree College	0 (0)	137 (100)	1 (0)	17 (10)	40 (29)
Private Arts and Science Degree College	1 (4)	136 (96)	3 (3)	19 (15)	56 (40)
Govt. Engineering College	0 (0)	137 (100)	0 (0)	0 (0)	0 (0)
Private Engineering College	0 (0)	137 (100)	0 (0)	24 (13)	113 (87)
Govt. Medicine College	0 (0)	137 (100)	0 (0)	0 (0)	25 (23)
Private Medicine College	0 (0)	137 (100)	0 (0)	24 (13)	88 (64)
Govt. Management Institute	0 (0)	137 (100)	0 (0)	0 (0)	22 (15)
Private Management Institute	0 (0)	137 (100)	0 (0)	24 (13)	91 (71)
Govt. Polytechnic	0 (0)	137 (100)	0 (0)	17 (10)	83 (68)
Private Polytechnic	0 (0)	137 (100)	0 (0)	7 (3)	30 (19)
Govt. Vocational Training School/ITI	0 (0)	137 (100)	0 (0)	24 (13)	110 (85)
Private Vocational Training School/ITI	0 (0)	137 (100)	0 (0)	0 (0)	3 (2)
Govt. Non Formal Training Centre	21 (23)	116 (77)	6 (1)	1 (0)	109 (75)
Private Non Formal Training Centre	0 (0)	137 (100)	0 (0)	0 (0)	0 (0)
Govt. School For Disabled	0 (0)	137 (100)	0 (0)	0 (0)	137 (100)
Private School For Disabled	0 (0)	137 (100)	0 (0)	0 (0)	0 (0)
Government Others	0 (0)	137 (100)	0 (0)	0 (0)	0 (0)
Private Others	0 (0)	137 (100)	0 (0)	0 (0)	0 (0)

Note : Distance A : Less than 5 km; B : Between 5-10 km; C : 10+ km.; Source : Data Analysis is based on 2011 Census.

## DISCLAIMER

The Terms of Use and Disclaimer of Datanet India Private Limited (hereinafter referred to as "Datanet") for use of this analysis report of **Vikarabad Assembly Constituency (Vikarabad Vidhan Sabha)** :-

1. **Assembly Factbook™** is a Registered Trade Mark owned by Datanet.
2. All the maps are sketched and graphical representation only and have not been drawn to the scale and also not to represent the actual geographical area or boundary of the unit.
3. The data for the aforesaid analysis is based on authentic sources and has been culled from the various publications of Census, CSO and NSSO for district and block level data, various central and state government departments, Central & State Elections Commissions and the concerned Returning Officers' releases, Electoral Rolls, Election results and allied publications, internal assessment, surveys, estimates and analysis. Therefore, certain adjustment of data at micro level may have been done to arrive closer to the macro data.
4. Data have been provided on an "As Is" and "As AVAILABLE" basis
5. The colours shown in the maps or diagram and charts of a particular party, alliance or AC are indicative and do not represent them.
6. This publication which includes maps, sheets, graphs and data would be the property under copyright of Datanet only. The user may use these for its internal study, analysis and research purposes. It's public display, re-selling or any commercial uses by the user are not allowed.
7. Datanet has taken due care and caution in compilation and processing of data and allied information, but does not guarantee the accuracy, adequacy or completeness of any information/analysis and will be not responsible for any errors or omissions or for the results obtained from the use of such information/analysis.
8. All the contents for the publication have been culled from various authentic sources and Datanet reasonably believes such sources to be reliable, but does not make any representations, express or implied as to the accuracy or fitness of use of such information. The information or contents of the information/analysis do not constitute advice and should not be relied upon in making (or refraining from making) any decision. Any reliance placed upon the information provided by Datanet is the sole responsibility and strictly at the user's risk.
9. In no event will Datanet be liable for any damages (including, without limitation, damages for loss of business projects, or loss of profits) arising in contract, tort or otherwise from the use of or inability to use any of its contents, or from any action taken (or refrained from being taken) as a result of using the analysis or any of its contents. Datanet its directors, owners, editors, officials, employees, distributor and agents or any associate will not be liable for any errors in the information contained or any consequences arising from the use of the contents of the provided information/analysis.
10. If any provision of these terms and conditions is held invalid or illegal or unenforceable for any reason by any court of competent jurisdiction, such provision shall be severed and the remainder of provisions of the terms and conditions shall continue in full force and effect as if the Term of Use had been executed with the invalid, illegal or unenforceable provision eliminated.
11. If there are any discrepancies in the information provided, please bring it to attention of Datanet for suitable rectification measures.



**Buy Online This Complete Book At**  
**Datanet India eBooks Store**

[www.indiastatpublications.com](http://www.indiastatpublications.com)

or go directly at

[http://www.indiastatpublications.com/  
Assembly\\_factbook/Telangana/Chelvella/ Vikarabad](http://www.indiastatpublications.com/Assembly_factbook/Telangana/Chelvella/Vikarabad)



**i** indiastat**elections**

